Bureau of Criminal Identification

2001 Crime in Utah

Department of Public Safety

An annual report of crime statistics in Utah

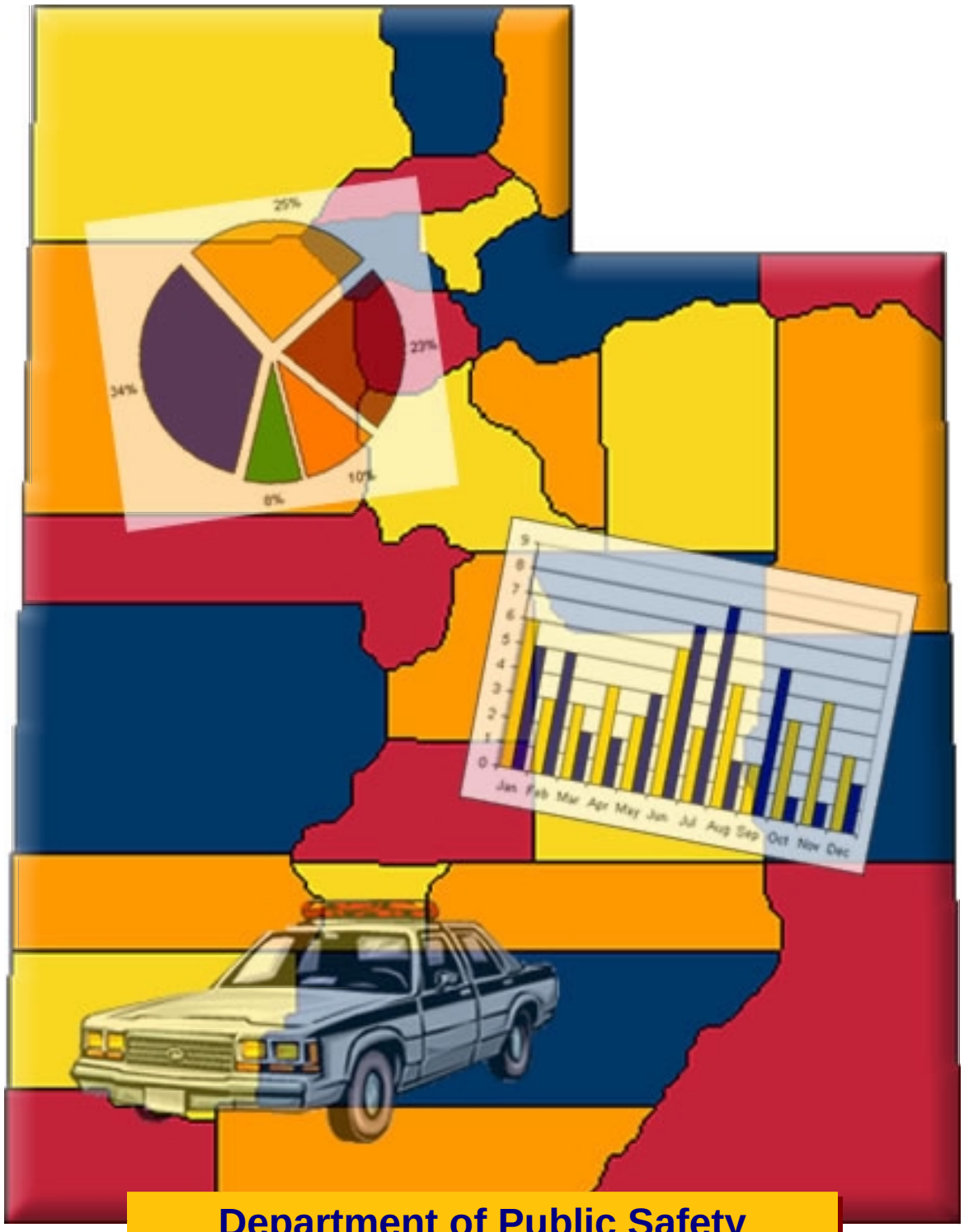

Department of Public Safety
Bureau of Criminal Identification

TABLE OF CONTENTS

Acknowledgements 1
2001 Summary Analysis 2
Crime Factors 3
Crime Clock 4
Crime Cycle 5
Officers Assaulted 6-7
Law Enforcement Officers Per Agency 8-11
Local Agency Overview (Crimes per Agency) 12-15
Arrest Data by Agency 16-17
Arrest Data by Offense 18

Index Crimes
- Homicide 20-23
- Rape 24-25
- Robbery 26-27
- Aggravated Assault 28-29
- Burglary 30-31
- Larceny/Theft 32-33
- Motor Vehicle Theft 34-35
- Hate Crimes 36-37
- Property Stolen and Recovered 38

Ten Year Trends
- Index Crimes (Total of all Crimes) 40
- Homicide 40
- Rape 41
- Robbery 41
- Aggravated Assault 42
- Burglary 42
- Larceny/Theft 43
- Motor Vehicle Theft 43

Incident Based Reporting (IBR)
- IBR Introduction 45
- Agencies Submitting IBR Data 45
- IBR Offenses by Agency 46-47
- Domestic Violence Analysis 48-49
- Group B Arrest Data 50-51
- Clearance Rates 52

Additional Statistics
- Gang Activity 54-56
  - Salt Lake Area Gang Project 56
- Crime Rate Comparisons (Utah Compared to the Nation) 57-60

Glossary 61-68

ACKNOWLEDGEMENTS

The Department of Public Safety would like to acknowledge and recognize the following law enforcement agencies for their dedication to the UCR/IBR programs. Without their efforts to provide BCI with their crime data, this report would not be possible.

BEAVER COUNTY AGENCIES
Beaver County Sheriff's Office

BOX ELDER COUNTY AGENCIES
Box Elder County Sheriff's Office
Brigham City PD
Perry PD
Tremonton PD
Willard PD

CACHE COUNTY AGENCIES
Cache County Sheriff's Office
Cache-Rich Drug Task Force*
Logan PD
North Park PD
Smithfield PD
Utah State University PD

CARBON COUNTY AGENCIES
Carbon County Sheriff's Office
College of Eastern Utah PD
East Carbon PD
Helper PD
Price PD
Wellington PD

DAGGETT COUNTY AGENCIES
Daggett County Sheriff's Office

DAVIS COUNTY AGENCIES
Davis County Sheriff's Office
Bountiful PD
Centerville PD
Clearfield PD
Clinton PD
Farmington PD
Kaysville PD
Layton PD
North Salt Lake PD
Sunset PD
Syracuse PD
West Bountiful PD
Woods Cross PD

DUCHESNE COUNTY AGENCIES
Duchesne County Sheriff's Office
Roosevelt PD

EMERY COUNTY AGENCIES
Emery County Sheriff's Office

GARFIELD COUNTY AGENCIES
None Submitted

GRAND COUNTY AGENCIES
Grand County Sheriff's Office
Moab PD

IRON COUNTY AGENCIES
Iron County Sheriff's Office
Brian Head Marshal
Cedar City PD
Parowan PD
Southern Utah University PD

JUAB COUNTY AGENCIES
Nephi PD

KANE COUNTY AGENCIES
Kanab PD

MILLARD COUNTY AGENCIES
Millard County Sheriff's Office

MORGAN COUNTY AGENCIES
Morgan County Sheriff's Office

PIUTE COUNTY AGENCIES
Piute County Sheriff's Office

RICH COUNTY AGENCIES
Rich County Sheriff's Office
Cache-Rich Drug Task Force*

SALT LAKE COUNTY AGENCIES
Salt Lake County Sheriff's Office
Granite School District PD
Midvale PD
Murray PD
Salt Lake Area Gang Project
Salt Lake City PD
Salt Lake Community College PD
Sandy PD
South Jordan PD
South Salt Lake PD
University of Utah PD
West Jordan PD
West Valley PD

SAN JUAN COUNTY AGENCIES
San Juan County Sheriff's Office
Blanding PD
Monticello PD

SANPETE COUNTY AGENCIES
Sanpete County Sheriff's Office
Ephraim PD
Gunnison PD
Mt. Pleasant PD

SEVIER COUNTY AGENCIES
Sevier County Sheriff's Office
Richfield PD
Salina PD

SUMMIT COUNTY AGENCIES
Summit County Sheriff's Office
Park City PD

TOOELE COUNTY AGENCIES
Tooele County Sheriff's Office
Grantsville PD
Stockton/Rush Valley PD
Tooele PD
Wendover PD

UINTAH COUNTY AGENCIES
Uintah County Sheriff's Office
Naples PD
Vernal PD

UTAH COUNTY AGENCIES
Utah County Sheriff's Office
Alpine/Highland PD
American Fork PD
Brigham Young University PD
Lehi PD
Mapleton PD
Orem DPS
Payson PD
Pleasant Grove/Lindon PD
Provo PD
Salem/Woodland Hills PD
Santaquin/Genola PD
Spanish Fork PD
Springville PD
Utah County Major Crimes Task Force
Utah Valley State College PD

WASATCH COUNTY AGENCIES
Wasatch County Sheriff's Office
Heber City PD

WASHINGTON COUNTY AGENCIES
Washington County Sheriff's Office
Hildale PD
Hurricane PD
Leeds PD
St. George PD

WAYNE COUNTY AGENCIES
Wayne County Sheriff's Office

WEBER COUNTY AGENCIES
Weber County Sheriff's Office
Harrisville PD
North Ogden PD
Ogden PD
Pleasant View PD
Riverdale PD
Roy PD
South Ogden PD
Washington Terrace PD
Weber State University PD

UTAH STATE AGENCIES
Fire Marshal
Highway Patrol
Parks and Recreation
Wildlife Resources

* Cache-Rich Drug Task Force - serves both Cache and Rich Counties

2001 SUMMARY ANALYSIS

The population figures used in this book are estimates based on data received from the Governor's Office of Planning and Budget. In the Crime in Utah editions prior to 1993, BCI used population estimates provided by the FBI. As a result, crime rates published in this report will not be identical to the Utah crime rates used in the FBI publications. BCI uses the Planning and Budget Office figures because they are comparable to the FBI estimates and are available earlier in the year, allowing a more timely publication of this report.

- In 2001, a total of 94,180 index crimes were committed which indicates a 0.39% increase in the overall crime rate from 2000*.
- The violent crime rate decreased 4.26% from the previous year, with increases in the homicide rate (59.79%), and the rape rate (1.33%). The robbery rate decreased 2.57%, and the aggravated assault rate decreased 7.15%.
- Firearms were used in 55.07% of the homicides reported.
- 31.88% of the homicides reported were domestic homicides, 53.62% were not domestic, and in 14.49% the relationship was unknown.
- The property crime rate increased 0.68%.
- The burglary rate decreased 1.04%.
- The larceny rate increased 0.57%.
- The value of property stolen amounted to $101,142,866. Of that amount, $39,336,715 was recovered, indicating a 38.9% recovery rate.
- Residential burglaries accounted for 59.9% of all burglaries. Of all residential burglaries, 49.0% were committed during daytime hours (6:00 am to 6:00 pm).
- Reported hate crimes decreased from 80 in 2000 to 68 in 2001, a 15% decrease. Of these 68 hate crimes, 6 were Anti-Islamic hate crimes that were committed after September 11, 2001.

*In 2000, one of the larger agencies only submitted seven months worth of data. Because of these missing months, the crime statistics shown for 2000 are lower than what they would have normally been. It is estimated, based upon their seven submitted months, that if they had submitted a full twelve months of data in 2000 that the statewide crime totals for 2000 would be higher than the crime totals shown for 2001. (This does not effect the homicide or arson totals.)

The following agencies did not participate in 2001. Their combined populations represent 0.85% of the state's population.

Alta Marshal
Dixie College PD
Fairview Police Department
Fountain Green Police Department
Garfield County Sheriff's Office
Garland Police Department
Juab County Sheriff's Office
Kamas Police Department
Kane County Sheriff's Office
Mantua Police Department
Minersville Police Department
Moroni Police Department

CRIME FACTORS

In order to produce a meaningful statistical profile of crime within the State of Utah, each law enforcement agency is asked to participate in the Uniform Crime Reporting program (UCR), reporting data on crimes that became known to law enforcement within their jurisdiction. Utah uses the same offense classifications used in the national UCR program so that the resulting crime statistics are comparable to those compiled across the nation.

In the UCR program, crimes are divided into two categories: Part I Crimes (or "Index Crimes"), which include homicide and nonnegligent manslaughter, forcible rape, robbery, aggravated assault, burglary, larceny, motor vehicle theft, and arson; and Part II crimes, which include all other non-traffic offenses. If more than one Part I offense is committed in the same criminal episode, only the most serious offense is reported. Only arrest data is collected on the Part II crimes.

Crime rates in this publication are based on the stable population of the municipality. Although transient populations definitely impact the volume and nature of crime, it is impractical to base crime rate calculations on these fluctuating populations. Therefore, a municipality with high transient populations may have a higher crime rate than another municipality of similar size.

Characteristics of the community influence criminal activity and should be considered when attempting to interpret crime statistics presented herein. Twelve Utah law enforcement agencies did not report crime statistics to the state; these agencies are listed on page 2.

Below are some factors which will affect the type and volume of crime that occurs and is subsequently reported in a given location.

- Density and size of the population of the community and of the surrounding area.
- Relative stability of the population, including seasonal, commuter, and other transient populations.
- Composition of the population, particularly with reference to age, sex, and socioeconomic status.
- Economic status, including job availability and mores of the population.
- Climate, including seasonal weather conditions.
- Cultural conditions such as educational levels, recreational opportunities, and religious characteristics.
- Effective strength of law enforcement, including cooperation of neighboring agencies, reservations and federal law.
- Administrative and investigative emphasis and efficiency of the local law enforcement agency, including the degree of adherence to crime reporting standards.
- Policies of other components of the criminal justice system (i.e., prosecutorial, judicial, correctional, and probational).
- Attitudes of the public toward law enforcement and their crime reporting practices.

This report reflects crime in Utah as far as it is completely and accurately reported by local law enforcement agencies to the Utah Bureau of Criminal Identification.

CRIME CLOCK

On the average, one INDEX CRIME is reported every 5.58 minutes in the State of Utah.

One **homicide** every
5.29 days

One **rape** every
10.03 hours

One **robbery** every
7.35 hours

One **aggravated assault**
every 2.83 hours



One **burglary** every
40.7 minutes

One **larceny** every
7.55 minutes

One **motor vehicle theft**
every 1.44 hours

One **arson**
every day

The Crime Clock should be viewed with care. Being an aggregate representation of UCR data, it is designed to convey the annual reported crime experience by showing the relative frequency in occurrence of the Index Offenses. This mode of display should not be taken to imply a regularity in the commission of the Part I Offenses; rather, it represents the annual ratio of crime to fixed time intervals.

CRIME CYCLE

Average number of crimes reported in a 24 hour period in Utah

Homicides
0.19

Rapes
2.39

Total Index Crimes
258.03

Robberies
3.27

Aggravated Assaults
8.47

Burglaries
35.38

Larcenies
190.69

Motor Vehicle Thefts
16.64

Arsons
1.0

The Crime Cycle should be viewed with care. Being an aggregate representation of UCR data, it is designed to convey the annual reported crime experience by showing the relative frequency in occurrence of the Index Offenses. This mode of display should not be taken to imply a regularity in the commission of the Part I Offenses; rather, it represents the annual ratio of crime to fixed time intervals.

OFFICERS ASSAULTED

Type of Assignment	
Assignment	**Assaults**
Two Officer Vehicle	1
One Officer Vehicle - Alone	41
One Officer Vehicle - Assisted	91
Special Assignment - Alone	3
Special Assignment - Assisted	16
Other - Alone	36
Other - Assisted	37
Total	**225**

Percentage of Assaults with Injury		
Type	**Number**	**Percent of Total**
With Injury	63	28.0%
Without Injury	162	72.0%
Total	**225**	

Assaults on Officers Cleared - 2001	
Offenses	225
Cleared	197
Clearance Rate	87.6%
NOTE: An offense cleared in 2001 may have occurred in a previous year.	

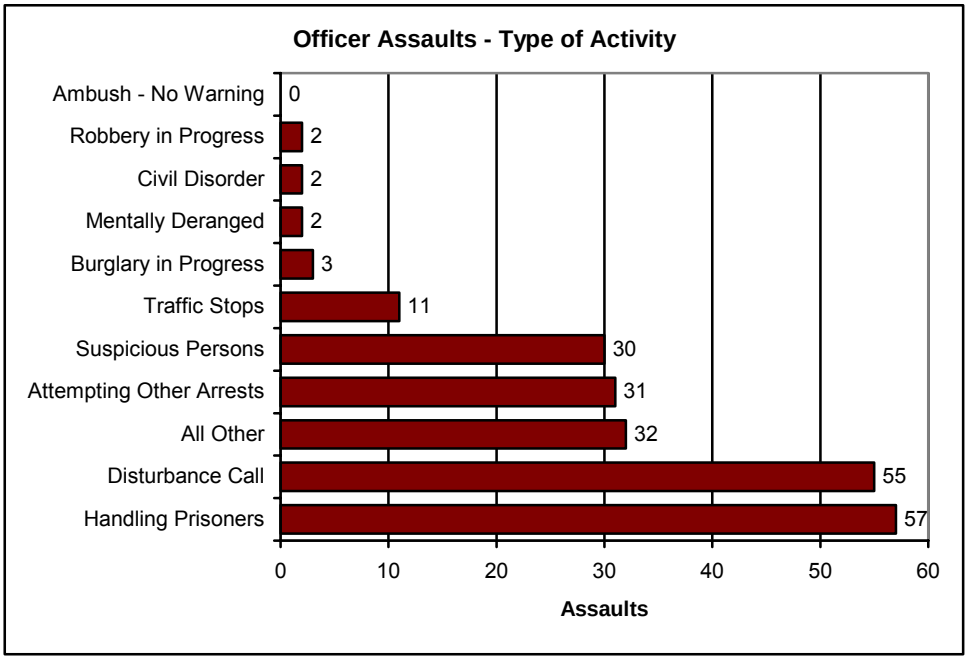

OFFICERS ASSAULTED (con't)

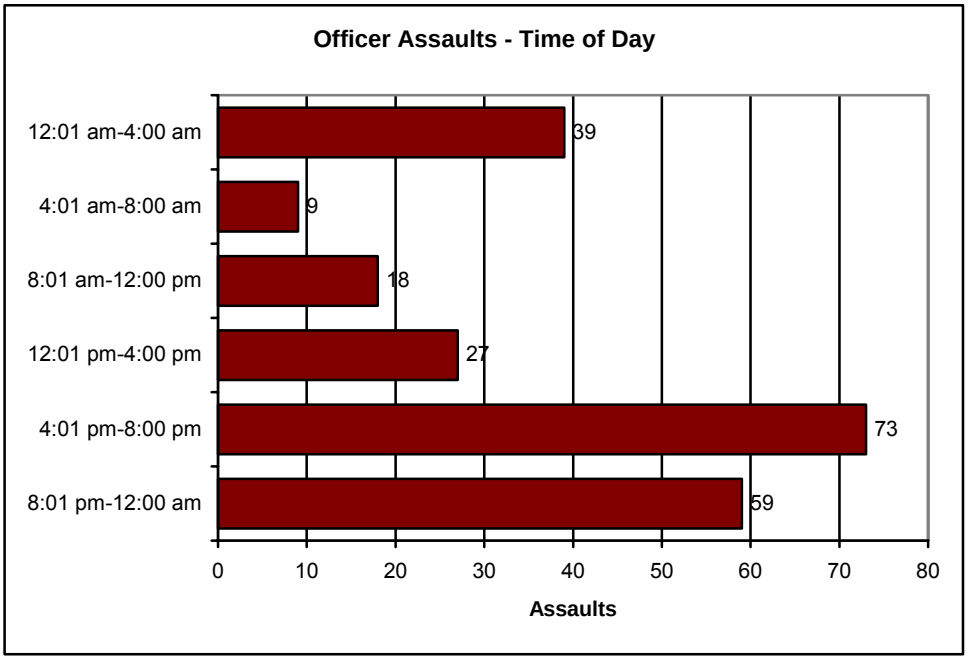

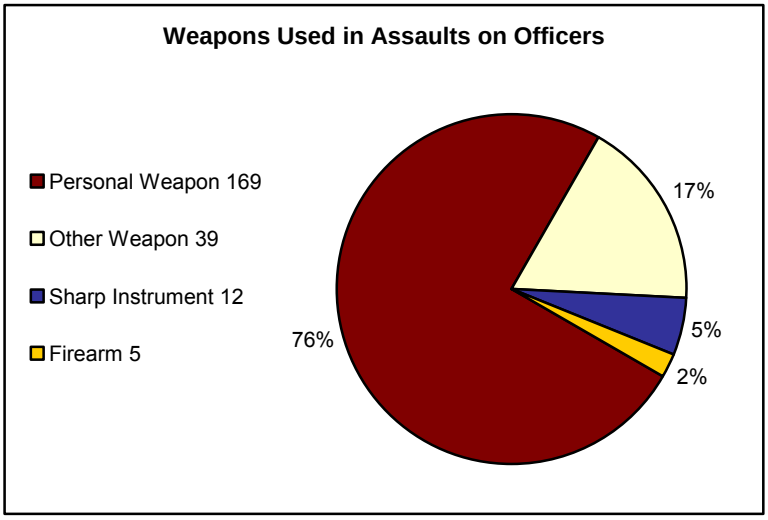

"Personal Weapons" include hands, fists, feet, teeth, etc.

LAW ENFORCEMENT OFFICERS PER AGENCY

AGENCY	2001 Population	EMPLOYEES PER 1,000	FULL-TIME LAW ENFORCEMENT OFFICERS	FULL-TIME CORRECTIONAL OFFICERS	FULL-TIME CIVILIAN EMPLOYEES	TOTAL FULL-TIME EMPLOYEES
Beaver CO SO	5,355	7.84	11	2	29	42
Minersville PD	843	1.19	1	0	0	1
TOTAL BEAVER COUNTY	**6,198**	**6.94**	**12**	**2**	**29**	**43**
Box Elder CO SO	13,147	5.63	27	0	47	74
Brigham City PD	17,615	1.48	22	0	4	26
Garland PD	1,966	2.03	4	0	0	4
Mantua PD	800	1.25	1	0	0	1
Perry PD	2,411	0.83	2	0	0	2
Tremonton PD	5,657	1.94	9	0	2	11
Willard PD	1,649	1.82	3	0	0	3
TOTAL BOX ELDER COUNTY	**43,245**	**2.80**	**68**	**0**	**53**	**121**
Cache CO SO	33,043	2.57	47	28	10	85
Logan PD	43,595	1.97	59	0	27	86
North Park PD	9,316	0.86	7	0	1	8
Smithfield PD	7,418	0.94	6	0	1	7
USU PD			13	0	6	19
TOTAL CACHE COUNTY	**93,372**	**2.20**	**132**	**28**	**45**	**205**
Carbon CO SO	6,744	5.63	16	2	20	38
CEU PD			2	0	0	2
East Carbon PD	1,355	2.21	3	0	0	3
Helper PD	1,969	2.54	5	0	0	5
Price PD	8,170	2.33	16	0	3	19
Wellington PD	1,620	2.47	4	0	0	4
TOTAL CARBON COUNTY	**19,858**	**3.58**	**46**	**2**	**23**	**71**
DAGGETT CO SO	**944**	**24.36**	**4**	**2**	**17**	**23**
Davis CO SO	19,864	12.64	91	98	62	251
Bountiful PD	42,312	1.04	33	0	11	44
Centerville PD	14,942	1.20	15	0	3	18
Clearfield PD	26,610	1.58	28	0	14	42
Clinton PD	12,893	0.93	11	0	1	12
Farmington PD	12,377	1.13	11	0	3	14
Kaysville PD	20,849	0.96	18	0	2	20
Layton PD	59,906	1.32	59	0	20	79
North Salt Lake PD	8,963	1.45	11	0	2	13
Sunset PD	5,331	1.50	7	0	1	8
Syracuse PD	9,628	1.25	10	0	2	12
West Bountiful PD	4,594	1.74	7	0	1	8
Woods Cross PD	6,576	1.82	10	0	2	12
TOTAL DAVIS COUNTY	**244,845**	**2.18**	**311**	**98**	**124**	**533**
Duchesne CO SO	10,265	3.99	13	1	27	41
Roosevelt PD	4,381	2.51	10	0	1	11
TOTAL DUCHESNE COUNTY	**14,646**	**3.55**	**23**	**1**	**28**	**52**
EMERY CO SO	**10,473**	**3.15**	**25**	**4**	**4**	**33**
GARFIELD CO SO	**4,630**	**5.62**	**7**	**18**	**1**	**26**

AGENCY	2001 Population	EMPLOYEES PER 1,000	FULL-TIME LAW ENFORCEMENT OFFICERS	FULL-TIME CORRECTIONAL OFFICERS	FULL-TIME CIVILIAN EMPLOYEES	TOTAL FULL-TIME EMPLOYEES
Grand CO SO	3,679	7.61	15	5	8	28
Moab PD	4,744	3.37	12	0	4	16
TOTAL GRAND COUNTY	**8,423**	**5.22**	**27**	**5**	**12**	**44**
Iron CO SO	10,926	6.13	21	38	8	67
Brian Head Marshal	122	40.98	5	0	0	5
Cedar City PD	21,220	1.65	29	0	6	35
Parowan PD	2,652	0.75	2	0	0	2
SUU PD			5	0	1	6
TOTAL IRON COUNTY	**34,920**	**3.29**	**62**	**38**	**15**	**115**
Juab CO SO	3,646	5.21	8	10	1	19
Nephi PD	4,924	2.03	8	0	2	10
TOTAL JUAB COUNTY	**8,570**	**3.38**	**16**	**10**	**3**	**29**
Kane CO SO	2,478	8.47	8	7	6	21
Kanab PD	3,559	2.25	6	0	2	8
TOTAL KANE COUNTY	**6,037**	**4.80**	**14**	**7**	**8**	**29**
MILLARD CO SO	**12,326**	**3.41**	**21**	**7**	**14**	**42**
MORGAN CO SO	**7,297**	**1.51**	**10**	**0**	**1**	**11**
PIUTE CO SO	**1,404**	**2.14**	**3**	**0**	**0**	**3**
RICH CO SO	**1,983**	**4.54**	**3**	**0**	**6**	**9**
Salt Lake CO SO	345,582	3.64	375	0	884	1,259
Alta Marshal	378	21.16	4	0	4	8
Dignitary Protection			27	0	3	30
Granite School Dist PD			17	0	8	25
Jordan School District PD			9	0	3	12
Midvale PD	27,628	1.74	44	0	4	48
Murray PD	34,777	2.42	67	0	17	84
Salt Lake City PD	185,767	3.01	398	0	161	559
SLCC PD			17	0	2	19
Sandy PD	90,376	1.60	120	0	25	145
South Jordan PD	30,089	1.23	32	0	5	37
South Salt Lake PD	22,526	3.33	66	0	9	75
U of U PD			32	0	56	88
West Jordan PD	69,849	1.50	87	0	18	105
West Valley City PD	111,307	1.84	169	0	36	205
TOTAL SALT LAKE COUNTY	**918,279**	**2.94**	**1,464**	**0**	**1,235**	**2,699**
San Juan CO SO	9,067	3.64	10	18	5	33
Blanding PD	3,085	2.27	6	0	1	7
Monticello PD	1,911	2.62	4	0	1	5
TOTAL SAN JUAN COUNTY	**14,063**	**3.20**	**20**	**18**	**7**	**45**
Sanpete CO SO	6,908	3.47	14	5	5	24
Ephraim PD	7,655	0.65	5	0	0	5
Fairview PD	1,183	1.69	2	0	0	2
Fountain Green PD	964	2.07	2	0	0	2
Gunnison PD	2,442	1.23	3	0	0	3
Moroni PD	1,306	0.77	1	0	0	1
Mt. Pleasant PD	2,761	2.17	5	0	1	6
TOTAL SANPETE COUNTY	**23,219**	**1.85**	**32**	**5**	**6**	**43**

LAW ENFORCEMENT OFFICERS PER AGENCY (con't)

AGENCY	2001 Population	EMPLOYEES PER 1,000	FULL-TIME LAW ENFORCEMENT OFFICERS	FULL-TIME CORRECTIONAL OFFICERS	FULL-TIME CIVILIAN EMPLOYEES	TOTAL FULL-TIME EMPLOYEES
Sevier CO SO	9,774	5.73	20	23	13	56
Richfield PD	6,970	1.87	11	0	2	13
Salina PD	2,436	2.46	5	0	1	6
TOTAL SEVIER COUNTY	**19,180**	**3.91**	**36**	**23**	**16**	**75**
Summit CO SO	22,185	2.97	33	21	12	66
Kamas PD	1,340	1.49	2	0	0	2
Park City PD	7,754	4.26	25	0	8	33
TOTAL SUMMIT COUNTY	**31,279**	**3.23**	**60**	**21**	**20**	**101**
Tooele CO SO	10,673	5.62	26	19	15	60
Grantsville PD	6,561	1.52	8	0	2	10
Stockton/Rush Valley PD	977	1.02	1	0	0	1
Tooele PD	24,544	1.39	27	0	7	34
Wendover PD	1,676	2.98	4	0	1	5
TOTAL TOOELE COUNTY	**44,431**	**2.48**	**66**	**19**	**25**	**110**
Uintah CO SO	16,740	2.81	18	19	10	47
Naples PD	1,343	2.98	3	0	1	4
Vernal PD	7,966	2.26	16	0	2	18
TOTAL UINTAH COUNTY	**26,049**	**2.65**	**37**	**19**	**13**	**69**
Utah CO SO	21,581	12.23	92	97	75	264
Alpine/Highland PD	16,031	0.81	13	0	0	13
American Fork PD	22,962	1.52	31	0	4	35
BYU PD			27	0	12	39
Lehi PD	19,914	1.36	22	0	5	27
Mapleton PD	6,079	1.65	8	0	2	10
Orem DPS	88,249	1.29	81	0	33	114
Payson PD	13,308	1.35	17	0	1	18
Pleasant Grove/Lindon PD	33,313	0.96	29	0	3	32
Provo PD	110,062	1.39	96	0	57	153
Salem/Woodland Hills PD	5,560	1.26	7	0	0	7
Santaquin/Genola PD	6,069	0.82	5	0	0	5
Spanish Fork PD	21,189	1.04	20	0	2	22
Springville PD	21,375	1.45	23	0	8	31
UVSC PD			6	0	2	8
TOTAL UTAH COUNTY	**385,692**	**2.02**	**477**	**97**	**204**	**778**
Wasatch CO SO	8,305	4.21	17	14	4	35
Heber City PD	7,642	1.70	12	0	1	13
TOTAL WASATCH COUNTY	**15,947**	**3.01**	**29**	**14**	**5**	**48**
Washington CO SO	31,735	4.32	33	21	83	137
Dixie College PD			Did not report			
Hildale PD	2,005	2.49	5	0	0	5
Hurricane PD	8,727	1.60	10	0	4	14
Leeds PD*	579	0.00	0	0	0	0
St George PD	52,538	1.73	69	0	22	91
TOTAL WASHINGTON COUNTY	**95,584**	**2.58**	**117**	**21**	**109**	**247**
WAYNE CO SO	**2,509**	**2.39**	**5**	**0**	**1**	**6**

*all officers for this agency are part time.

AGENCY	2001 Population	EMPLOYEES PER 1,000	FULL-TIME LAW ENFORCEMENT OFFICERS	FULL-TIME CORRECTIONAL OFFICERS	FULL-TIME CIVILIAN EMPLOYEES	TOTAL FULL-TIME EMPLOYEES
Weber CO SO	32,182	10.16	100	152	75	327
Harrisville PD	3,720	1.61	5	0	1	6
North Ogden PD	15,334	1.17	15	0	3	18
Ogden PD	78,811	1.88	122	0	26	148
Pleasant View PD	5,748	1.22	6	0	1	7
Riverdale PD	7,813	2.69	17	0	4	21
Roy PD	33,560	1.34	37	0	8	45
South Ogden PD	14,672	1.84	23	0	4	27
Washington Terrace PD	8,727	1.83	13	0	3	16
WSU PD			10	0	1	11
TOTAL WEBER COUNTY	**200,567**	**3.12**	**348**	**152**	**126**	**626**
Highway Patrol			415	0	33	448
Parks & Recreation			84	0	1	85
Wildlife Resources			74	0	6	80
STATE AGENCY TOTAL			**573**	**0**	**40**	**613**
STATE TOTAL	**2,295,970**	**2.98**	**4,048**	**611**	**2,190**	**6,849**

Full-time law enforcement officers – All full-time sworn law enforcement officers who were on the department's payroll as of October 31, 2001, and who work a normal full-time workweek. Includes the chief, sheriff, commissioner, superintendent or other sworn department head. Does not count special officers, merchant police or others who are not paid from law enforcement funds.

Full-time correctional officers – All correctional officers who were on the department's payroll as of October 31, 2001. These individuals work a full-time workweek and have *full police powers*. Includes police officers whose main function is in the jail. Correctional officers whose salaries are paid from the department's funds, but who have *no police or arrest power outside the jail*, are counted as civilians.

Full-time civilian employees – All full-time civilian employees who were on the department's payroll as of October 31, 2001, and who work a normal full-time workweek. Includes clerks, secretaries, mechanics, etc., who do not have police powers. Does not count school crossing guards. *Correctional officers and special officers whose salaries are paid from the department's funds, but who have no police or arrest power outside the jail, are counted as civilians.* Police cadets are not counted unless they work full-time and have full police powers. **Does not** count employees not paid from police funds.

LOCAL AGENCY OVERVIEW

Agency	Population	Homicide	Rape	Robbery	Aggravated Assault	Burglary	Larceny/ Theft	Motor Vehicle Theft	Arson*	Total Index Crimes	Crime Rate per 1,000
Beaver CO SO	5,355	0	2	0	9	11	100	8	0	130	24.28
Minersville PD	843			No Data Received					0		
TOTAL BEAVER COUNTY	**6,198**	**0**	**2**	**0**	**9**	**11**	**100**	**8**	**0**	**130**	**20.97**
Box Elder CO SO	13,147	0	3	0	2	58	126	7	1	197	14.98
Brigham City PD	17,615	0	8	2	38	95	494	21	6	664	37.70
Garland PD	1,966			No Data Received					0		
Mantua PD	800			No Data Received					0		
Perry PD	2,411	0	0	0	0	4	13	1	0	18	7.47
Tremonton PD	5,657	0	2	0	8	27	118	15	3	173	30.58
Willard PD	1,649	0	0	0	1	9	47	1	0	58	35.17
TOTAL BOX ELDER COUNTY	**43,245**	**0**	**13**	**2**	**49**	**193**	**798**	**45**	**10**	**1,110**	**25.67**
Cache CO SO	33,043	0	14	2	16	58	416	21	12	539	16.31
Cache-Rich Drug Task Force**	0	0	0	0	0	0	0	0	0	0	
Logan PD	43,595	1	8	0	23	60	814	25	4	935	21.45
North Park PD	9,316	0	3	0	2	32	148	14	0	199	21.36
Smithfield PD	7,418	0	4	0	7	18	110	5	0	144	19.41
USU PD	0	0	0	0	0	36	147	1	0	184	
TOTAL CACHE COUNTY	**93,372**	**1**	**29**	**2**	**48**	**204**	**1,635**	**66**	**16**	**2,001**	**21.43**
Carbon CO SO	6,744	0	5	0	8	49	95	12	0	169	25.06
CEU PD	0	0	0	0	0	11	11	1	0	23	
East Carbon PD	1,355	0	0	0	4	7	20	6	0	37	27.31
Helper PD	1,969	0	2	0	2	11	29	2	0	46	23.36
Price PD	8,170	0	1	0	12	45	320	12	3	393	48.10
Wellington PD	1,620	0	2	0	0	6	41	0	0	49	30.25
TOTAL CARBON COUNTY	**19,858**	**0**	**10**	**0**	**26**	**129**	**516**	**33**	**3**	**717**	**36.11**
DAGGETT CO SO	**944**	**2**	**0**	**0**	**0**	**6**	**6**	**1**	**0**	**15**	**15.89**
Davis CO SO***	19,864	0		See IBR data on pages 46 and 47					0		
Bountiful PD	42,312	0	11	6	32	89	681	35	0	854	20.18
Centerville PD	14,942	0	5	2	4	65	358	10	0	444	29.71
Clearfield PD	26,610	0	18	0	34	108	734	52	16	962	36.15
Clinton PD	12,893	0	6	0	5	24	143	10	3	191	14.81
Farmington PD	12,377	0	1	0	3	38	211	14	0	267	21.57
Kaysville PD	20,849	0	2	0	5	74	256	15	0	352	16.88
Layton PD	59,906	2	24	20	48	272	1,796	102	22	2,286	38.16
North Salt Lake PD	8,963	0	3	2	12	38	331	18	0	404	45.07
Sunset PD	5,331	0	7	0	0	28	60	14	0	109	20.45
Syracuse PD	9,628	0	1	0	3	16	42	9	3	74	7.69
West Bountiful PD	4,594	0	0	3	3	13	140	5	0	164	35.70
Woods Cross PD	6,576	0	1	0	16	24	178	16	0	235	35.74
TOTAL DAVIS COUNTY	**244,845**	**2**	**79**	**33**	**165**	**789**	**4,930**	**300**	**44**	**6,342**	**25.90**
Duchesne CO SO	10,265	0	2	0	9	36	75	5	0	127	12.37
Roosevelt PD	4,381	0	2	0	8	27	143	9	2	191	43.60
TOTAL DUCHESNE COUNTY	**14,646**	**0**	**4**	**0**	**17**	**63**	**218**	**14**	**2**	**318**	**21.71**
EMERY CO SO	**10,473**	**0**	**4**	**1**	**5**	**26**	**177**	**3**	**0**	**216**	**20.62**

*BCI receives arson data from the Utah State Fire Marshal's Office
**The Cache-Rich Drug Task Force serves both Cache and Rich counties. Crimes reported by the Task Force may have occurred in either county.
***The Davis County Sheriff's Office is in testing status for IBR submission. They submitted IBR data, but no UCR ("Summary Based") data, so no data can be shown for them in this format.

Agency	Population	Homicide	Rape	Robbery	Aggravated Assault	Burglary	Larceny/ Theft	Motor Vehicle Theft	Arson*	Total Index Crimes	Crime Rate per 1,000
GARFIELD CO SO	**4,630**			**No Data Received**					**1**	**1**	
Grand CO SO	3,679	0	1	2	5	24	105	7	0	144	39.14
Moab PD	4,744	0	2	1	5	34	263	12	0	317	66.82
TOTAL GRAND COUNTY	**8,423**	**0**	**3**	**3**	**10**	**58**	**368**	**19**	**0**	**461**	**54.73**
Iron CO SO	10,926	1	0	1	16	65	102	12	1	198	18.12
Brian Head Marshal	122	0	0	0	0	3	11	0	0	14	114.75
Cedar City PD	21,220	0	-1	5	12	128	632	31	0	807	38.03
Parowan PD (5 months)‡	2,652	0	0	0	2	1	9	0	0	12	4.52
SUU PD	0	0	0	0	1	8	46	1	0	56	
TOTAL IRON COUNTY	**34,920**	**1**	**-1**	**6**	**31**	**205**	**800**	**44**	**1**	**1,087**	**31.13**
Juab CO SO	3,646			No Data Received					0		
Nephi PD	4,924	0	1	0	5	28	90	2	0	126	25.59
TOTAL JUAB COUNTY	**8,570**	**0**	**1**	**0**	**5**	**28**	**90**	**2**	**0**	**126**	**14.70**
Kane CO SO	2,478			No Data Received					0		
Kanab PD	3,559	0	2	0	9	19	55	1	0	86	24.16
TOTAL KANE COUNTY	**6,037**	**0**	**2**	**0**	**9**	**19**	**55**	**1**	**0**	**86**	**14.25**
MILLARD CO SO	**12,326**	**1**	**1**	**1**	**16**	**47**	**262**	**32**	**1**	**361**	**29.29**
MORGAN CO SO	**7,297**	**0**	**0**	**0**	**2**	**33**	**53**	**6**	**0**	**94**	**12.88**
PIUTE CO SO	**1,404**	**0**	**0**	**0**	**6**	**7**	**12**	**3**	**0**	**28**	**19.94**
RICH CO SO**	**1,983**	**0**	**0**	**0**	**2**	**12**	**35**	**0**	**0**	**49**	**24.71**
Salt Lake CO SO	345,582	11	124	171	482	2,037	11,141	990	0	14,956	43.28
Alta Marshal	378			No Data Received					0		
Granite School District PD	0	0	0	4	126	24	113	2	0	269	
Midvale PD	27,628	0	23	37	70	257	1,312	139	14	1,852	67.03
Murray PD	34,777	1	29	39	89	416	2,667	212	4	3,457	99.40
Salt Lake City PD	185,767	18	121	481	546	2,209	11,401	1,662	47	16,485	88.74
SLCC PD	0	0		1	1	9	153	1	0	165	
Sandy PD	90,376	2	23	37	82	543	2,569	153	0	3,409	37.72
South Jordan PD	30,089	0	3	3	15	155	454	33	7	670	22.27
South Salt Lake PD	22,526	2	41	31	64	275	1,364	269	0	2,046	90.83
U of U PD	0	0	3	3	4	17	554	15	0	596	
West Jordan PD	69,849	1	26	27	106	356	2,278	148	15	2,957	42.33
West Valley PD	111,307	2	69	116	288	810	5,127	563	46	7,021	63.08
TOTAL SALT LAKE COUNTY	**918,279**	**37**	**462**	**950**	**1,873**	**7,108**	**39,133**	**4,187**	**133**	**53,883**	**58.68**
San Juan CO SO	9,067	0	0	1	2	13	33	3	1	53	5.85
Blanding PD (2 months)‡	3,085	0	1	0	0	0	2	0	0	3	0.97
Monticello PD (11 months)‡	1,911	0	0	0	1	5	29	3	0	38	19.88
TOTAL SAN JUAN COUNTY	**14,063**	**0**	**1**	**1**	**3**	**18**	**64**	**6**	**1**	**94**	**6.68**
Sanpete CO SO	6,908	0	3	2	13	39	74	7	0	138	19.98
Ephraim PD (4 months)‡	7,655	0	2	0	0	11	23	1	1	38	4.96
Fairview PD	1,183	1		No Data Received					1	2	
Fountain Green PD	964			No Data Received					0		
Gunnison PD	2,442	0	1	0	7	19	43	0	2	72	29.48
Moroni PD	1,306			No Data Received					0		
Mt. Pleasant PD	2,761	0	0	0	3	16	27	2	0	48	17.39
TOTAL SANPETE COUNTY	**23,219**	**1**	**6**	**2**	**23**	**85**	**167**	**10**	**4**	**298**	**12.83**

*BCI receives arson data from the Utah State Fire Marshal's Office
**The Cache-Rich Drug Task Force serves both Cache and Rich counties. Crimes reported by the Task Force may have occurred in either county.
‡ This agency submitted less than 12 months of data. The total number of months submitted is indicated in parentheses.

LOCAL AGENCY OVERVIEW (con't)

Agency	Population	Homicide	Rape	Robbery	Aggravated Assault	Burglary	Larceny/ Theft	Motor Vehicle Theft	Arson*	Total Index Crimes	Crime Rate per 1,000
Sevier CO SO	9,774	0	3	0	10	41	129	9	0	192	19.64
Richfield PD	6,970	1	5	1	6	35	273	5	2	328	47.06
Salina PD	2,436	0	0	0	0	10	106	4	0	120	49.26
TOTAL SEVIER COUNTY	**19,180**	**1**	**8**	**1**	**16**	**86**	**508**	**18**	**2**	**640**	**33.37**
Summit CO SO (6 months)‡	22,185	0	0	1	0	53	271	18	5	348	15.69
Kamas PD	1,340			No Data Received					0		
Park City PD	7,754	0	4	4	5	85	513	10	0	621	80.09
TOTAL SUMMIT COUNTY	**31,279**	**0**	**4**	**5**	**5**	**138**	**784**	**28**	**5**	**969**	**30.98**
Tooele CO SO	10,673	3	0	1	4	42	113	11	8	182	17.05
Grantsville PD	6,561	2	3	0	7	19	99	7	0	137	20.88
Stockton/Rush Valley PD	977	0	0	0	0	1	0	0	0	1	1.02
Tooele PD	24,544	1	8	6	38	92	267	47	0	459	18.70
Wendover PD	1,676	0	0	0	0	0	0	0	0	0	0.00
TOTAL TOOELE COUNTY	**44,431**	**6**	**11**	**7**	**49**	**154**	**479**	**65**	**8**	**779**	**17.53**
Uintah CO SO	16,740	1	9	0	22	78	162	17	1	290	17.32
Naples PD	1,343	0	1	0	1	16	40	3	0	61	45.42
Vernal PD	7,966	0	2	1	6	52	349	16	0	426	53.48
TOTAL UINTAH COUNTY	**26,049**	**1**	**12**	**1**	**29**	**146**	**551**	**36**	**1**	**777**	**29.83**
Utah CO SO	21,581	0	7	0	14	85	135	18	1	260	12.05
Alpine/Highland PD	16,031	0	2	2	4	39	193	9	0	249	15.53
American Fork PD	22,962	0	5	7	24	128	706	45	0	915	39.85
BYU PD	0	0	0	1	0	10	270	6	0	287	
Lehi PD	19,914	1	12	2	8	114	189	24	5	355	17.83
Mapleton PD	6,079	0	0	0	1	14	91	5	0	111	18.26
Orem DPS	88,249	0	18	11	34	284	2,796	173	23	3,339	37.84
Payson PD	13,308	1	5	1	4	97	262	21	0	391	29.38
Pleasant Grove/Lindon PD	33,313	1	7	2	17	99	728	47	9	910	27.32
Provo PD	110,062	0	43	18	101	515	2,943	143	0	3,763	34.19
Salem/Woodland Hills PD	5,560	0	2	0	3	29	85	2	1	122	21.94
Santaquin/Genola PD	6,069	0	0	1	1	18	58	6	0	84	13.84
Spanish Fork PD	21,189	0	2	1	5	166	820	22	2	1,018	48.04
Springville PD	21,375	0	8	2	25	131	616	36	0	818	38.27
Utah County Major Crimes Task Force	0	0	0	2	3	8	13	0	0	26	
UVSC PD	0	0	0	0	8	12	74	1	0	95	
TOTAL UTAH COUNTY	**385,692**	**3**	**111**	**50**	**252**	**1,749**	**9,979**	**558**	**41**	**12,743**	**33.04**
Wasatch CO SO	8,305	0	0	0	9	41	86	5	0	141	16.98
Heber City PD	7,642	0	0	0	4	30	55	4	0	93	12.17
TOTAL WASATCH COUNTY	**15,947**	**0**	**0**	**0**	**13**	**71**	**141**	**9**	**0**	**234**	**14.67**
Washington CO SO	31,735	0	7	0	48	98	290	33	2	478	15.06
Dixie College PD	0			No Data Received					0		
Hildale PD	2,005	0	0	0	1	1	3	0	0	5	2.49
Hurricane PD	8,727	0	1	1	5	26	143	8	0	184	21.08
Leeds PD	579	0	0	0	0	0	0	0	0	0	0.00
St. George PD	52,538	1	22	0	34	93	476	18	10	654	12.45
TOTAL WASHINGTON COUNTY	**95,584**	**1**	**30**	**1**	**88**	**218**	**912**	**59**	**12**	**1,321**	**13.82**
WAYNE CO SO	**2,509**	**0**	**0**	**0**	**3**	**8**	**42**	**1**	**0**	**54**	**21.52**

*BCI receives arson data from the Utah State Fire Marshal's Office
‡ This agency submitted less than 12 months of data. The total number of months submitted is indicated in parentheses.

Agency	Population	Homicide	Rape	Robbery	Aggravated Assault	Burglary	Larceny/ Theft	Motor Vehicle Theft	Arson*	Total Index Crimes	Crime Rate per 1,000
Weber CO SO	32,182	0	4	4	22	137	572	24	53	816	25.36
Harrisville PD (6 months)‡	3,720	0	0	0	0	6	57	5	0	68	18.28
North Ogden PD	15,334	0	1	0	4	32	254	7	0	298	19.43
Ogden PD	78,811	9	53	105	191	771	3,760	353	21	5,263	66.78
Pleasant View PD	5,748	2	0	0	5	40	133	6	0	186	32.36
Riverdale PD	7,813	0	7	2	14	44	354	29	1	451	57.72
Roy PD	33,560	0	5	5	77	152	726	43	5	1,013	30.18
South Ogden PD	14,672	1	5	9	20	71	488	28	0	622	42.39
Washington Terrace PD	8,727	0	4	1	0	27	273	18	0	323	37.01
WSU PD	0	0	2	0	3	18	107	1	0	131	
TOTAL WEBER COUNTY	**200,567**	**12**	**81**	**126**	**336**	**1,298**	**6,724**	**514**	**80**	**9,171**	**45.73**
Parks and Recreation		0	0	0	2	4	64	5	0	75	
Wildlife Resources		Arrest data only submitted. See Page 17 for arrest data.							0	0	
Highway Patrol		Arrest data only submitted. See Page 17 for arrest data.							0	0	
TOTAL STATE AGENCIES		**0**	**0**	**0**	**2**	**4**	**64**	**5**	**0**	**75**	
STATE TOTAL	**2,295,970**	**69**	**873**	**1,192**	**3,092**	**12,913**	**69,603**	**6,073**	**365**	**94,180**	**41.02**

*BCI receives arson data from the Utah State Fire Marshal's Office
‡ This agency submitted less than 12 months of data. The total number of months submitted is indicated in parentheses.

ARREST DATA BY AGENCY

2001 Arrest Data by Agency		
Agency	**Adult**	**Juvenile**
Beaver County Sheriff	335	80
Minersville PD	No Data Submitted	
TOTAL BEAVER COUNTY	**335**	**80**
Box Elder County Sheriff	253	63
Brigham City PD	316	292
Garland PD	No Data Submitted	
Mantua PD	No Data Submitted	
Perry PD	25	12
Tremonton PD	102	64
Willard PD	45	20
TOTAL BOX ELDER COUNTY	**741**	**451**
Cache County Sheriff	879	497
Cache-Rich Drug Task Force*	2	13
Logan PD	1,460	852
North Park PD	136	107
Smithfield PD	39	4
USU PD	81	9
TOTAL CACHE COUNTY	**2,597**	**1,482**
Carbon County Sheriff	214	21
East Carbon PD	82	43
Helper PD	118	48
Price PD	592	288
Wellington PD	107	20
TOTAL CARBON COUNTY	**1,113**	**420**
DAGGETT COUNTY SHERIFF	**99**	**20**
Davis County Sheriff**		
Bountiful PD	315	356
Centerville PD	541	83
Clearfield PD	914	414
Clinton PD	66	55
Farmington PD	318	184
Kaysville PD	112	175
Layton PD	1,711	838
North Salt Lake PD	244	68
Sunset PD	66	43
Syracuse PD	241	121
West Bountiful PD	304	160
Woods Cross PD	697	261
TOTAL DAVIS COUNTY	**5,529**	**2,758**
Duchesne County Sheriff	290	65
Roosevelt PD	618	247
TOTAL DUCHESNE COUNTY	**908**	**312**

2001 Arrest Data by Agency		
Agency	**Adult**	**Juvenile**
EMERY COUNTY SHERIFF	**230**	**82**
GARFIELD COUNTY SHERIFF	**No Data Submitted**	
Grand County Sheriff	213	33
Moab PD	419	132
TOTAL GRAND COUNTY	**632**	**165**
Iron County Sheriff	519	76
Brian Head Marshal	9	5
Cedar City PD	989	343
Parowan PD (5 months)	41	16
SUU PD	14	7
TOTAL IRON COUNTY	**1,572**	**447**
Juab County Sheriff	No Data Submitted	
Nephi PD	231	82
TOTAL JUAB COUNTY	**231**	**82**
Kane County Sheriff	No Data Submitted	
Kanab PD	208	112
TOTAL KANE COUNTY	**208**	**112**
MILLARD COUNTY SHERIFF	**373**	**90**
MORGAN COUNTY SHERIFF	**95**	**86**
PIUTE COUNTY SHERIFF	**44**	**15**
RICH COUNTY SHERIFF*	**50**	**18**
Salt Lake County Sheriff	10,394	1,506
Alta Marshal	No Data Submitted	
Granite School District PD	47	1,597
Midvale PD	1,234	498
Murray PD	2,217	580
Salt Lake City PD	18,162	2,249
Sandy PD	2,042	1,813
SLCC PD	114	37
South Jordan PD	740	426
South Salt Lake PD	1,220	214
University Of Utah PD	79	14
West Jordan PD	2,353	1,359
West Valley PD	4,716	2,064
TOTAL SALT LAKE COUNTY	**43,318**	**12,357**

Statewide Arrest data continued on next page

Adult: an individual 18 years of age or older. Juvenile: an individual 17 years of age or younger.

*The Cache-Rich Drug Task Force covers both Cache and Rich counties. Arrests shown here could have occurred in either county.

**The Davis County Sheriff's Office is in testing for IBR status. Since the Davis County Sheriff's Office did not submit UCR ("Summary Based") data along with their test IBR data, no UCR data can be shown for them.

ARREST DATA BY AGENCY (con't)

2001 Arrest Data by Agency		
Agency	**Adult**	**Juvenile**
San Juan County Sheriff	147	31
Blanding PD (2 months)	25	19
Monticello PD (11 months)	51	21
TOTAL SAN JUAN COUNTY	**223**	**71**
Sanpete County Sheriff	95	130
Ephraim PD (4 months)	18	12
Fairview PD	No Data Submitted	
Fountain Green PD	No Data Submitted	
Gunnison PD	154	72
Moroni PD	No Data Submitted	
Mt. Pleasant PD	164	99
TOTAL SANPETE COUNTY	**431**	**313**
Sevier County Sheriff	330	132
Richfield PD	289	144
Salina PD	111	79
TOTAL SEVIER COUNTY	**730**	**355**
Summit County Sheriff (6 months)	288	43
Kamas PD	No Data Submitted	
Park City PD	530	98
TOTAL SUMMIT COUNTY	**818**	**141**
Tooele County Sheriff	263	44
Grantsville PD	141	88
Stockton/Rush Valley PD	4	0
Tooele PD	731	239
Wendover PD	95	4
TOTAL TOOELE COUNTY	**1,234**	**375**
Uintah County Sheriff	1,430	437
Naples PD	223	35
Vernal PD	936	346
TOTAL UINTAH COUNTY	**2,589**	**818**
Utah County Sheriff	1,892	302
Alpine/Highland PD	200	88
American Fork PD	737	411
BYU PD	160	37
Lehi PD	443	106
Mapleton PD	153	33
Orem DPS	2,396	788

Utah County data con't next column

2001 Arrest Data by Agency		
Agency	**Adult**	**Juvenile**
Payson PD	670	169
Pleasant Grove/Lindon PD	562	395
Provo PD	3,255	1,151
Salem/Woodland Hills PD	112	39
Santaquin/Genola PD	147	40
Spanish Fork PD	881	377
Springville PD	608	268
Utah County Major Crimes Task Force	485	24
UVSC PD	86	32
TOTAL UTAH COUNTY	**12,787**	**4,260**
Wasatch County Sheriff	217	39
Heber City PD	196	19
TOTAL WASATCH COUNTY	**413**	**58**
Washington County Sheriff	1,140	NDS*
Dixie College PD	No Data Submitted	
Hildale PD	4	5
Hurricane PD	112	6
Leeds PD	1	0
St. George PD	1,650	861
TOTAL WASHINGTON COUNTY	**2,907**	**872**
WAYNE COUNTY SHERIFF	**46**	**18**
Weber County Sheriff	636	197
Harrisville PD (6 months)	120	22
North Ogden PD	320	175
Ogden PD	5,130	1,714
Pleasant View PD	250	127
Riverdale PD	459	167
Roy PD	804	575
South Ogden PD	691	196
Washington Terrace PD	297	118
WSU PD	49	36
TOTAL WEBER COUNTY	**8,756**	**3,327**
Highway Patrol	13,150	87
Parks and Recreation	245	46
Wildlife Resources	236	36
TOTAL STATE AGENCIES	**13,631**	**169**
GRAND TOTAL	**102,640**	**29,754**

Adult: an individual 18 years of age or older. Juvenile: an individual 17 years of age or younger.

*No Data Submitted - Washington County Sheriff did not submit Juvenile Arrest data

ARREST DATA BY OFFENSE

2001 Arrest Data by Offense			
Offense	**Adult**	**Juvenile**	**Total**
Murder & Nonnegligent Manslaughter	50	4	54
Manslaughter by Negligence	6	0	6
Forcible Rape	161	78	239
Robbery	280	54	334
Aggravated Assault	794	377	1,171
Burglary	934	607	1,541
Larceny/Theft	9,299	6,685	15,984
Motor Vehicle Theft	412	353	765
Simple Assault	8,351	2,281	10,632
Arson	60	105	165
Part 1 Crime Arrests	**20,347**	**10,544**	**30,891**
Forgery and Counterfeiting	1,121	88	1,209
Fraud	692	61	753
Embezzlement	17	7	24
Stolen Property Offenses	572	225	797
Vandalism	1,779	1,600	3,379
Weapons Offenses	757	392	1,149
Prostitution	369	3	372
Sex Offenses	311	190	501
Drug Sale or Manufacturing Arrests			
Sale/Opium	317	6	323
Sale/Marijuana	942	145	1,087
Sale/Synthetic Narcotics	80	9	89
Sale/Other	330	28	358
Drug Possession Arrests			
Possess/Opium	770	17	787
Possess/Marijuana	5,118	1,208	6,326
Possess/Synthetic Narcotics	379	20	399
Possess/Other	2,236	331	2,567
Bookmaking (Horse and Sport)	0	0	0
Offense Against Family and Children	1,240	34	1,274
D.U.I.	11,818	217	12,035
Liquor Laws	12,139	2,934	15,073
Drunkenness	5,502	191	5,693
Disorderly Conduct	3,296	1,904	5,200
Vagrancy	10	196	206
All Other Offenses	32,498	6,607	39,105
Curfew and Loitering		1,856	1,856
Run-Aways		941	941
Part 2 Crime Arrests	**82,293**	**19,210**	**101,503**
STATE TOTAL	**102,640**	**29,754**	**132,394**

Adult: an individual 18 years of age or older
Juvenile: an individual 17 years of age or younger

INDEX CRIMES

HOMICIDE

HOMICIDE: The willful (non-negligent) killing of one human being by another.

Weapons Used in Homicides		
Weapon	**Times Used**	**% of Total Homicides**
Handgun	28	40.58%
Knife/Cutting Instrument	12	17.39%
Personal	11	15.94%
Blunt Instrument	6	8.70%
Gun (Unspecified)	5	7.25%
Rifle/Shotgun	5	7.25%
Suffocated	1	1.45%
Unknown	1	1.45%
Total	**69**	**100.00%**

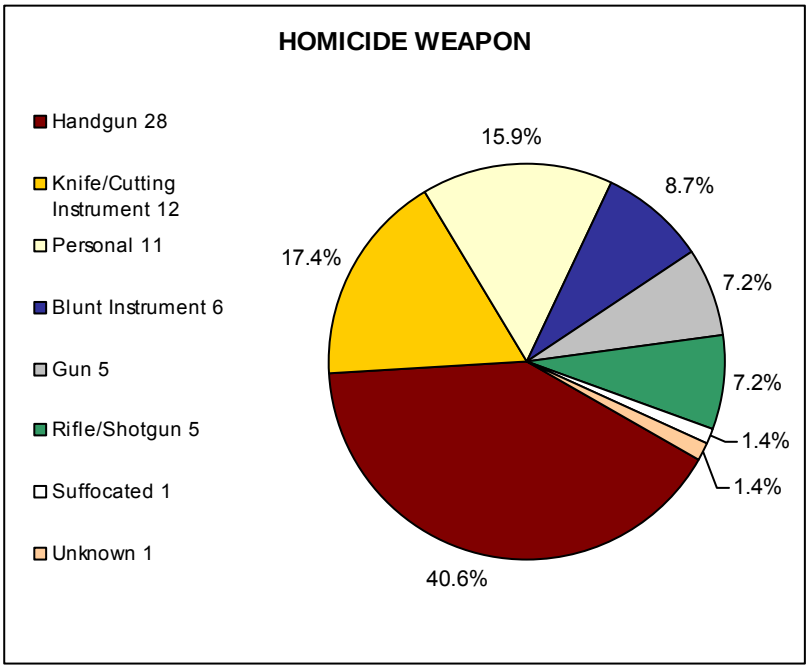

NOTE: "Personal Weapons" include hands, fists, feet, teeth, etc.

Homicides by Agency	
Agency	**Homicides**
Daggett County SO	2
Fairview PD	1
Grantsville PD	2
Iron County SO	1
Layton PD	2
Lehi PD	1
Logan PD	1
Millard County SO	1
Murray PD	1
Ogden PD	9
Payson PD	1
Pleasant Grove/Lindon PD	1
Pleasant View PD	2
Richfield PD	1
Salt Lake City PD	18
Salt Lake County SO	11
Sandy PD	2
South Ogden PD	1
South Salt Lake PD	2
St George PD	1
Tooele County SO	3
Tooele PD	1
Uintah County SO	1
West Jordan PD	1
West Valley PD	2
Total	**69**

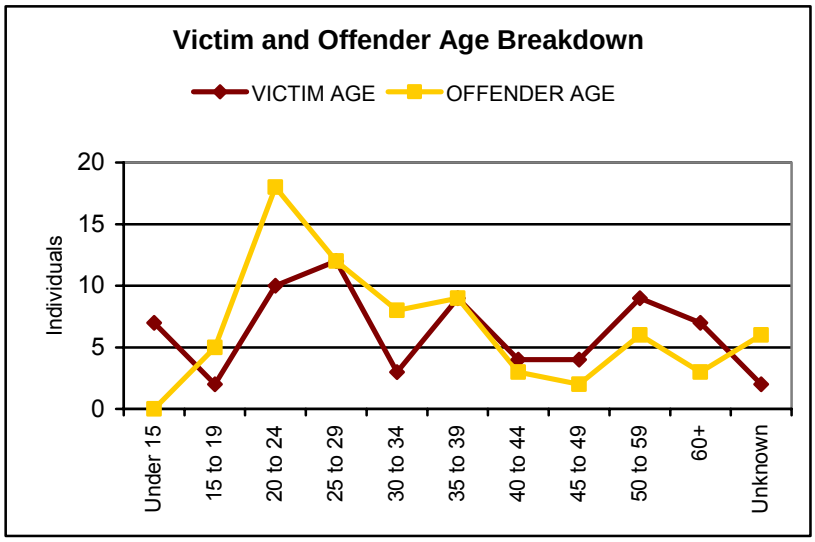

HOMICIDE (con't)

VICTIM		
Sex and Race of Victim	**Number**	**% of Total Victims**
Male		
White	42	60.87%
Black	1	1.45%
American Indian or Alaskan Native	0	0.00%
Asian or Pacific Islander	1	1.45%
Unknown	0	0.00%
Total Male	**44**	**63.77%**
Female		
White	22	31.88%
Black	0	0.00%
American Indian or Alaskan Native	0	0.00%
Asian or Pacific Islander	3	4.35%
Unknown	0	0.00%
Total Female	**25**	**36.23%**
Total White	64	92.75%
Total Black	1	1.45%
Total American Indian or Alaskan Native	0	0.00%
Total Asian or Pacific Islander	4	5.80%
Total Unknown	0	0.00%
TOTAL	**69**	

OFFENDER		
Sex and Race of Offender	**Number**	**% of Total Offenders**
Male		
White	60	83.33%
Black	2	2.78%
American Indian or Alaskan Native	0	0.00%
Asian or Pacific Islander	2	2.78%
Unknown Race	1	1.39%
Total Male	**65**	**90.28%**
Female		
White	3	4.17%
Black	0	0.00%
American Indian or Alaskan Native	0	0.00%
Asian or Pacific Islander	0	0.00%
Unknown Race	0	0.00%
Total Female	**3**	**4.17%**
Unknown Sex & Race	**4**	**5.56%**
Total White	63	87.50%
Total Black	2	2.78%
Total American Indian or Alaskan Native	0	0.00%
Total Asian or Pacific Islander	2	2.78%
Total Unknown Race	5	6.94%
TOTAL	**72**	

HOMICIDE (con't)

NOTE: the following chart outlines the relationship ***of*** *the victim* ***to*** *the offender*. i.e., "Wife," indicates that the victim was the wife of the offender.

RELATIONSHIP		
Victim	**Number**	**Percent of Total Relationships**
Family		
Wife	8	11.11%
Daughter	3	4.17%
Ex-Wife	3	4.17%
Son	2	2.78%
Common Law Wife	1	1.39%
Husband	1	1.39%
Mother In Law	1	1.39%
Mother	1	1.39%
Total Family	**20**	**27.78%**
Other Relationships		
Acquaintance	21	29.17%
Stranger	16	22.22%
Babysittee (the baby)	2	2.78%
Ex-Girlfriend	1	1.39%
Neighbor	1	1.39%
Boyfriend	1	1.39%
Total Other Relationship	**42**	**58.33%**
Unknown Relationship	**10**	**13.89%**
TOTAL	**72**	**100.00%**

As some homicides involved more than one offender, there are more victim/offender relationships than victims.

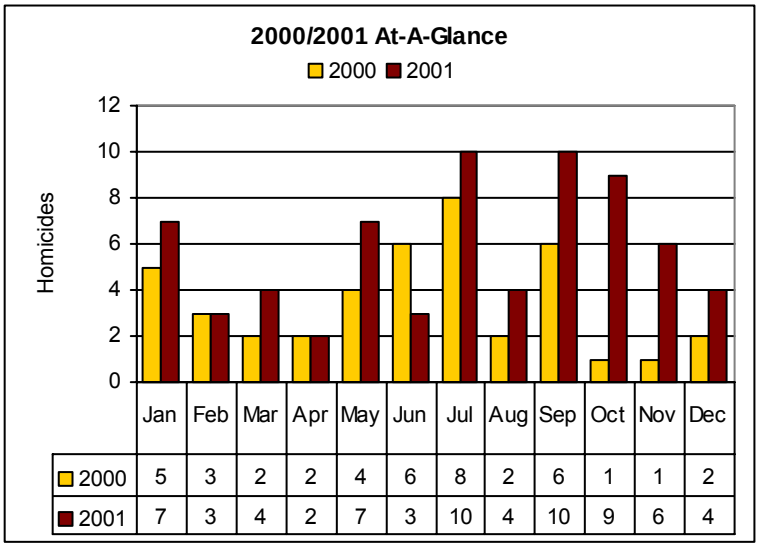

	Jan	Feb	Mar	Apr	May	Jun	Jul	Aug	Sep	Oct	Nov	Dec
2000	5	3	2	2	4	6	8	2	6	1	1	2
2001	7	3	4	2	7	3	10	4	10	9	6	4

HOMICIDE (con't)

Homicides by Hour		
Hour	Offenses	Percent of Total Homicides
0:00	2	2.90%
1:00	7	10.14%
2:00	4	5.80%
3:00	3	4.35%
4:00	2	2.90%
5:00	3	4.35%
6:00	4	5.80%
7:00	0	0.00%
8:00	1	1.45%
9:00	0	0.00%
10:00	1	1.45%
11:00	2	2.90%
12:00	0	0.00%
13:00	2	2.90%
14:00	2	2.90%
15:00	3	4.35%
16:00	3	4.35%
17:00	3	4.35%
18:00	4	5.80%
19:00	4	5.80%
20:00	6	8.70%
21:00	2	2.90%
22:00	4	5.80%
23:00	1	1.45%
Unknown	6	8.70%
Total	**69**	**100.00%**

The hour shown lists the beginning of the hour in which the homicide occurred. i.e., 0:00 indicates all homicides between midnight and 12:59 am. 1:00 indicates all homicides between 1:00 am and 1:59 am., etc.

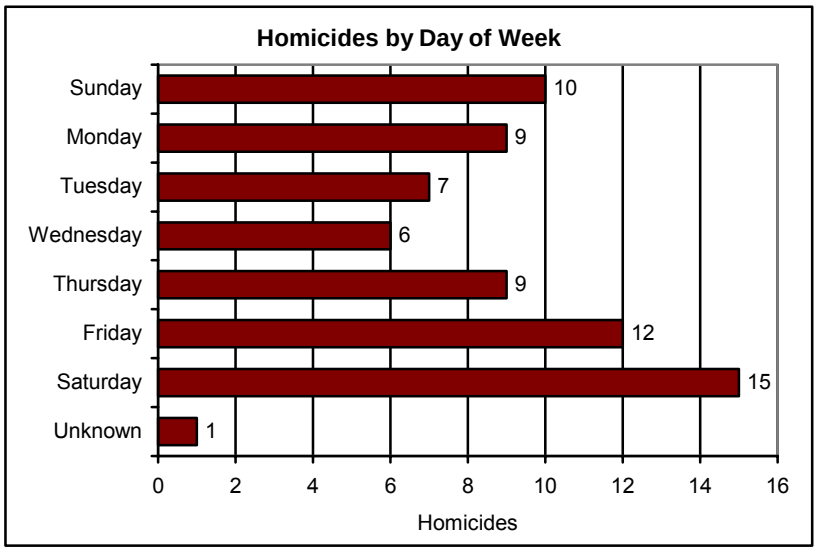

Homicide Circumstances	Homicides	% of Total
Domestic Violence	16	23.19%
Argument	15	21.74%
Unknown	9	13.04%
Robbery	7	10.14%
Drug Related	5	7.25%
Murder-Suicide	5	7.25%
Child Abuse	4	5.80%
Other	4	5.80%
Peace Officer Feloniously Killed	2	2.90%
Gang Related	1	1.45%
Lover's Quarrel	1	1.45%
TOTAL	**69**	**100.00%**

RAPE

RAPE: The carnal knowledge of a person forcibly and/or against that person's will; or not forcibly or against the person's will where the victim is incapable of giving consent because of his/her temporary or permanent mental or physical incapacity (or because of his/her youth).

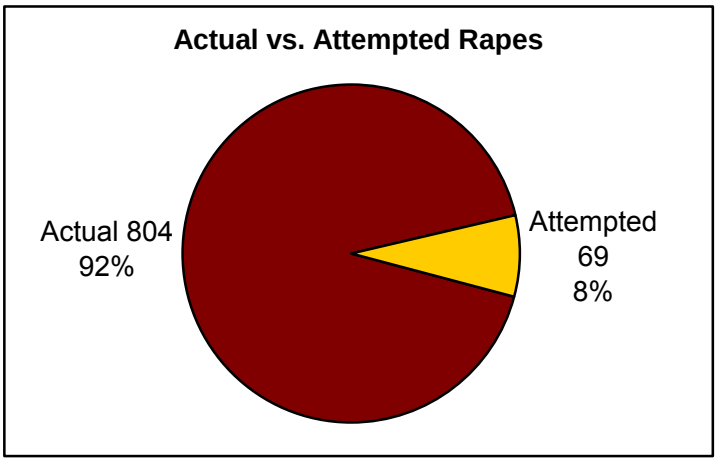

Rape Offenses Cleared 2001	
Offenses	873
Cleared	327
Clearance Rate	37.5%
NOTE: An offense cleared in 2001 may have occurred in a previous year.	

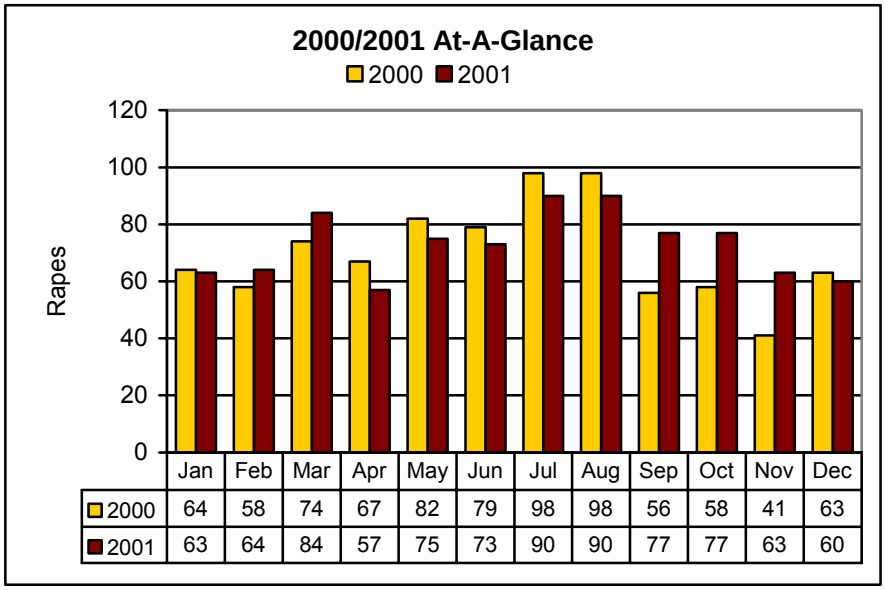

	Jan	Feb	Mar	Apr	May	Jun	Jul	Aug	Sep	Oct	Nov	Dec
2000	64	58	74	67	82	79	98	98	56	58	41	63
2001	63	64	84	57	75	73	90	90	77	77	63	60

RAPE – ARRESTEE ANALYSIS

Age and Sex of Arrestees			
Age of Arrestee	**Male**	**Female**	**Total**
Under 10	1	0	1
10 to 14	28	4	32
15 to 19	63	5	68
20 to 24	30	0	30
25 to 29	23	1	24
30 to 34	24	1	25
35 to 39	22	1	23
40 to 44	15	2	17
45 to 49	9	0	9
50 to 54	3	0	3
55 to 59	1	0	1
60 to 64	4	0	4
65+	2	0	2
Total	**225**	**14**	**239**

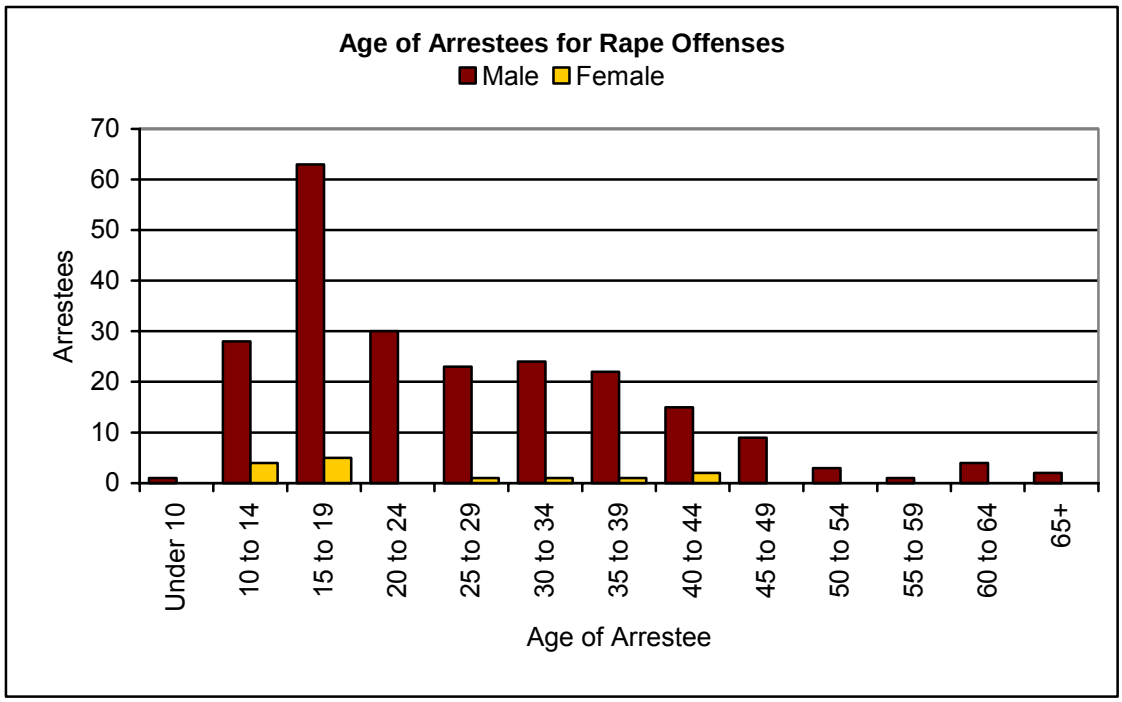

ROBBERY

ROBBERY: The taking, or attempting to take, anything of value under confrontational circumstances from the control, custody, or care of another person by force or threat of force or violence and/or by putting the victim in fear of immediate harm.

Robbery Offenses Cleared – 2001	
Offenses	1,192
Cleared	417
Clearance Rate	35.0%
NOTE: An offense cleared in 2001 may have occurred in a previous year.	

Location of Robbery	Total Offenses	Value Stolen
Service Station	30	$8,461
Bank	76	$148,215
Residence	112	$69,340
Convenience Store	143	$4,197,265
Miscellaneous	227	$72,844
Commercial House	285	$253,087
Highways, Streets, Alleys	319	$146,214
Total	**1,192**	**$4,895,426**

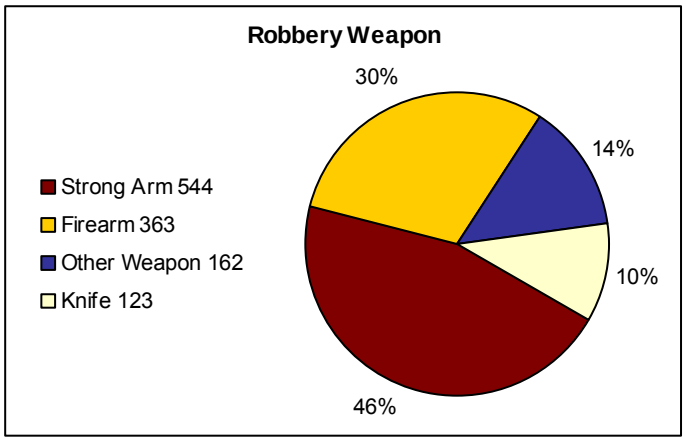

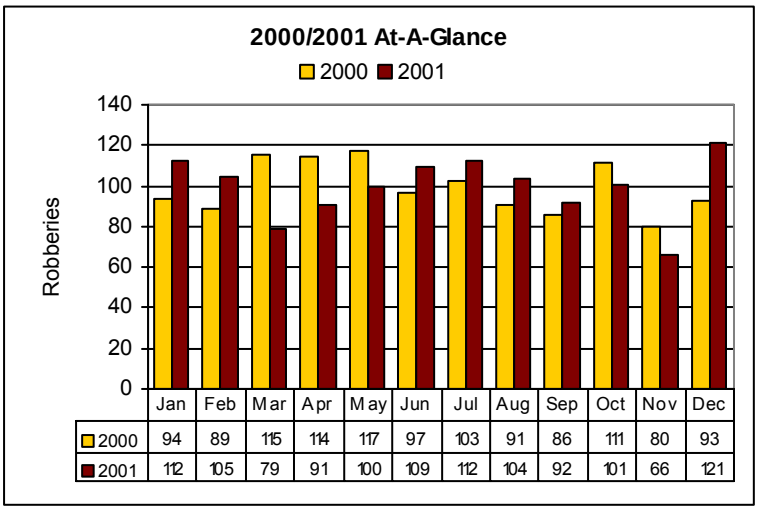

ROBBERY – ARRESTEE ANALYSIS

Age and Sex of Arrestees			
Age of Arrestee	**Male**	**Female**	**Total**
Under 10	0	0	0
10 to 14	11	1	12
15 to 19	85	6	91
20 to 24	77	10	87
25 to 29	32	4	36
30 to 34	23	2	25
35 to 39	33	1	34
40 to 44	24	2	26
45 to 49	11	3	14
50 to 54	6	0	6
55 to 59	2	0	2
60 to 64	0	0	0
65+	1	0	1
Total	**305**	**29**	**334**

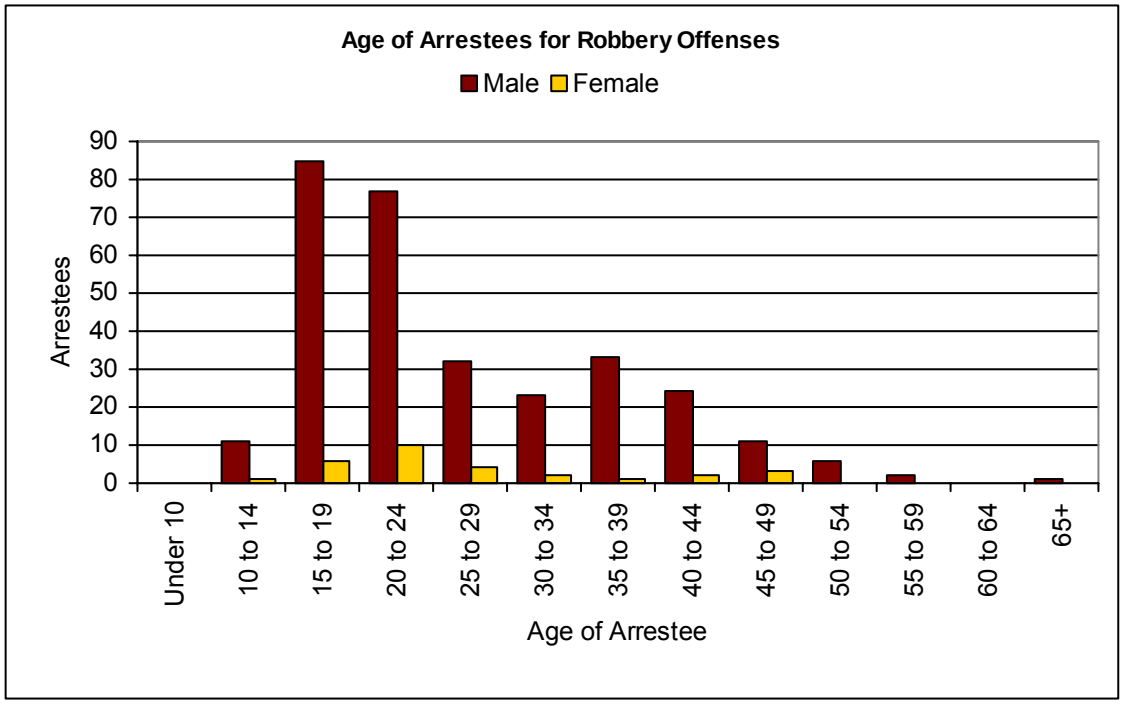

AGGRAVATED ASSAULT

AGGRAVATED ASSAULT: An unlawful attack by one person upon another wherein the offender uses a weapon or displays it in a threatening manner, or the victim suffers obvious severe or aggravated bodily injury involving apparent broken bones, loss of teeth, possible internal injury, severe laceration, or loss of consciousness.

Aggravated vs. Simple Assaults	
Aggravated Assaults	3,092
Simple Assaults	23,184
Total Assaults	**26,276**

Note: Simple Assaults are not considered an "Index Crime"

Aggravated Assault Offenses Cleared - 2001	
Offenses	3,092
Cleared	1,542
Clearance Rate	49.9%

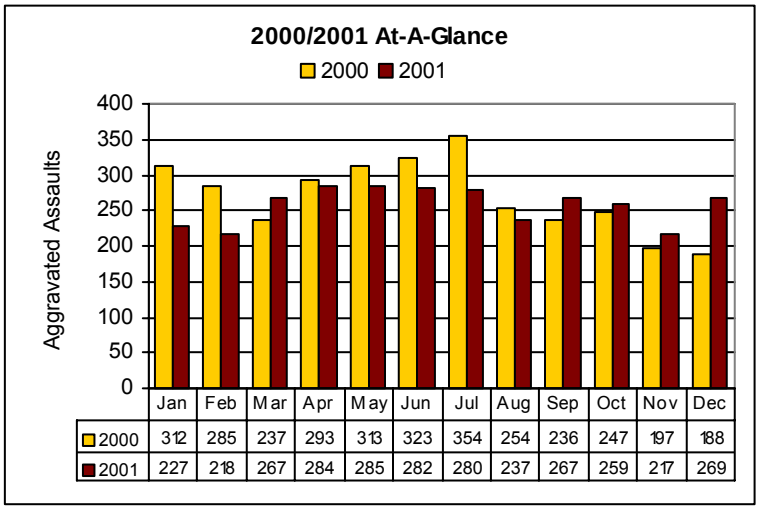

	Jan	Feb	Mar	Apr	May	Jun	Jul	Aug	Sep	Oct	Nov	Dec
2000	312	285	237	293	313	323	354	254	236	247	197	188
2001	227	218	267	284	285	282	280	237	267	259	217	269

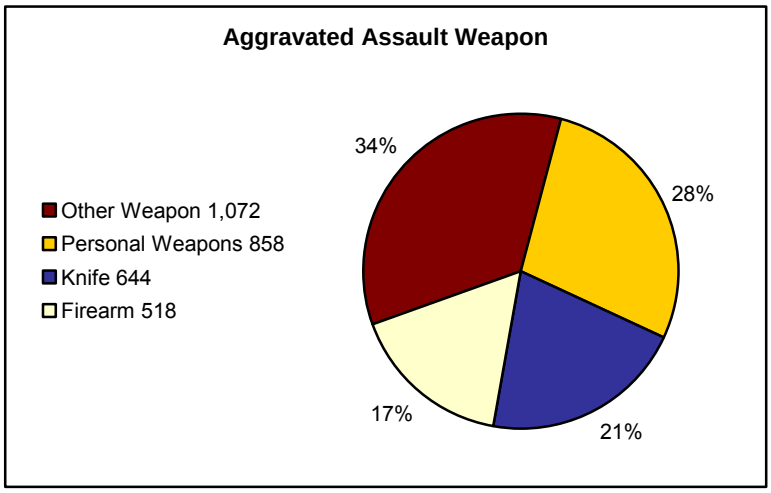

AGGRAVATED ASSAULT – ARRESTEE ANALYSIS

Age and Sex of Arrestees			
Age of Arrestee	**Male**	**Female**	**Total**
Under 10	17	3	20
10 to 14	157	44	201
15 to 19	216	42	258
20 to 24	174	17	191
25 to 29	104	27	131
30 to 34	91	23	114
35 to 39	72	15	87
40 to 44	64	13	77
45 to 49	43	10	53
50 to 54	12	4	16
55 to 59	10	0	10
60 to 64	4	1	5
65+	7	1	8
Total	**971**	**200**	**1,171**

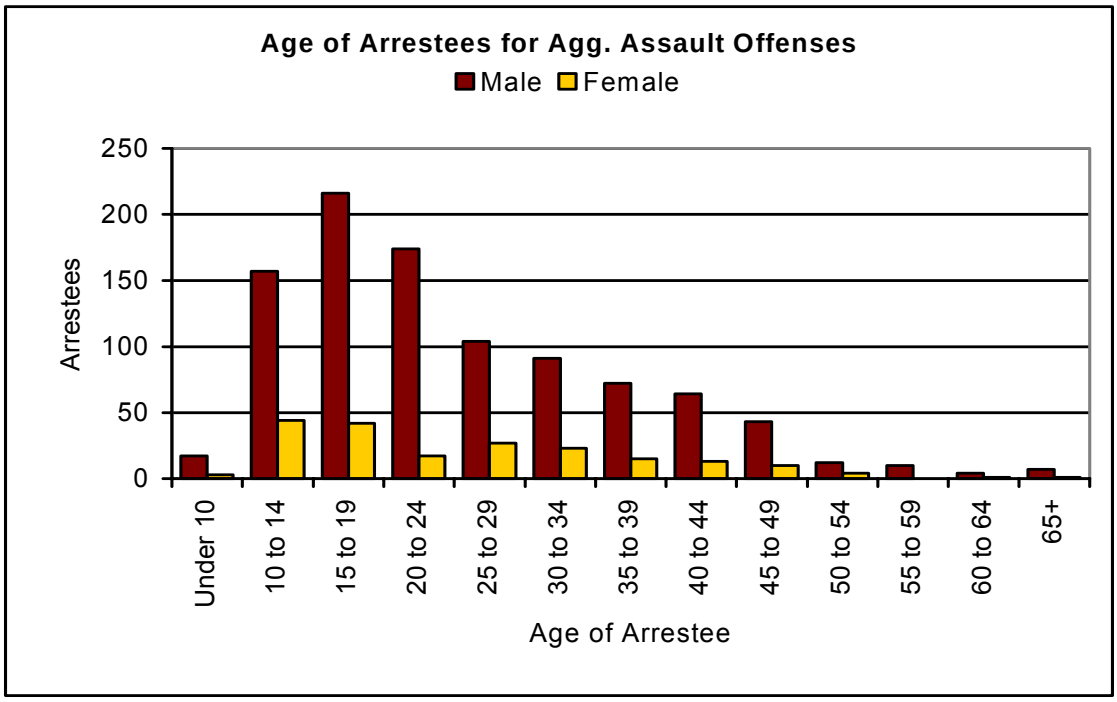

BURGLARY

BURGLARY: The unlawful entry into a building or other structure with the intent to commit a felony or a theft.

Burglary Offenses Cleared - 2001	
Offenses	12,913
Cleared	1,560
Clearance Rate	12.1%
NOTE: An offense cleared in 2001 may have occurred in a previous year.	

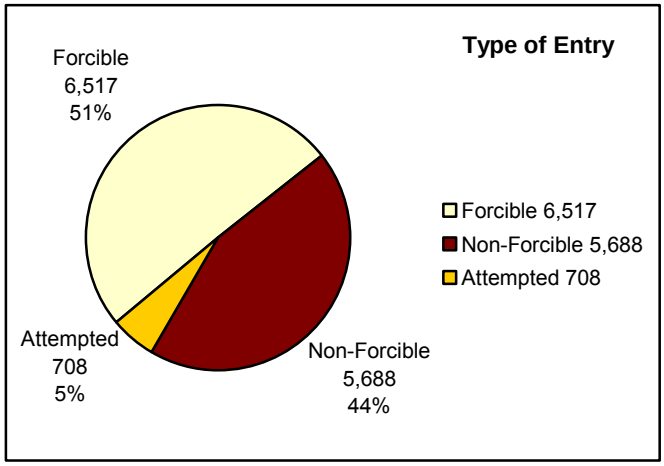

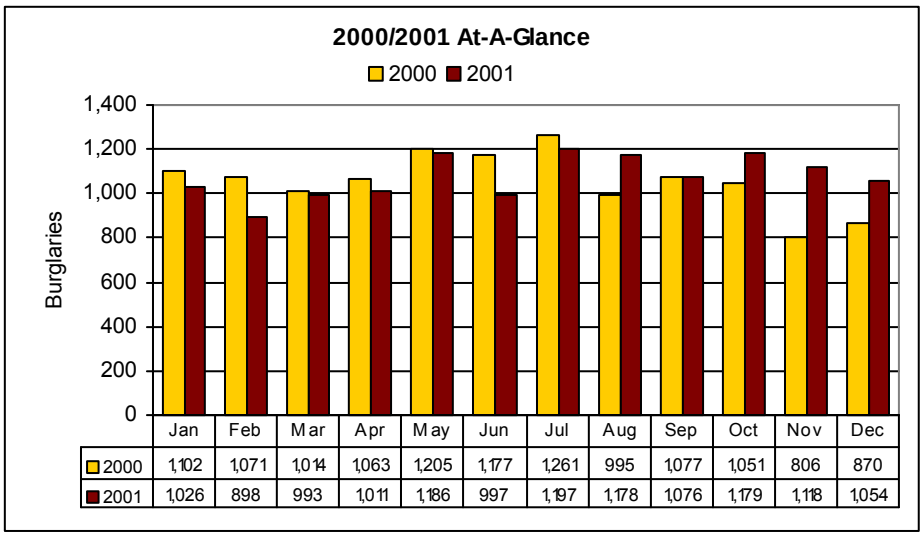

	Jan	Feb	Mar	Apr	May	Jun	Jul	Aug	Sep	Oct	Nov	Dec
2000	1,102	1,071	1,014	1,063	1,205	1,177	1,261	995	1,077	1,051	806	870
2001	1,026	898	993	1,011	1,186	997	1,197	1,178	1,076	1,179	1,118	1,054

Premises and Time of Day	Offenses	Value Stolen
Residence		
Residence - Day	3,785	$5,023,222
Residence - Night	2,986	$3,725,276
Residence - Unknown	961	$1,027,804
Residence Total	7,732	$9,776,302
Non-Residence		
Non-Residence - Day	2,028	$3,766,964
Non-Residence - Night	2,390	$2,665,666
Non-Residence - Unknown	763	$887,646
Non-Residence Total	5,181	$7,320,276
GRAND TOTAL	**12,913**	**$17,096,578**

BURGLARY – ARRESTEE ANALYSIS

Age and Sex of Arrestees			
Age of Arrestee	**Male**	**Female**	**Total**
Under 10	17	3	20
10 to 14	207	51	258
15 to 19	499	57	556
20 to 24	254	38	292
25 to 29	108	17	125
30 to 34	74	13	87
35 to 39	61	20	81
40 to 44	60	16	76
45 to 49	15	11	26
50 to 54	10	4	14
55 to 59	3	0	3
60 to 64	1	0	1
65+	1	1	2
Total	**1,310**	**231**	**1,541**

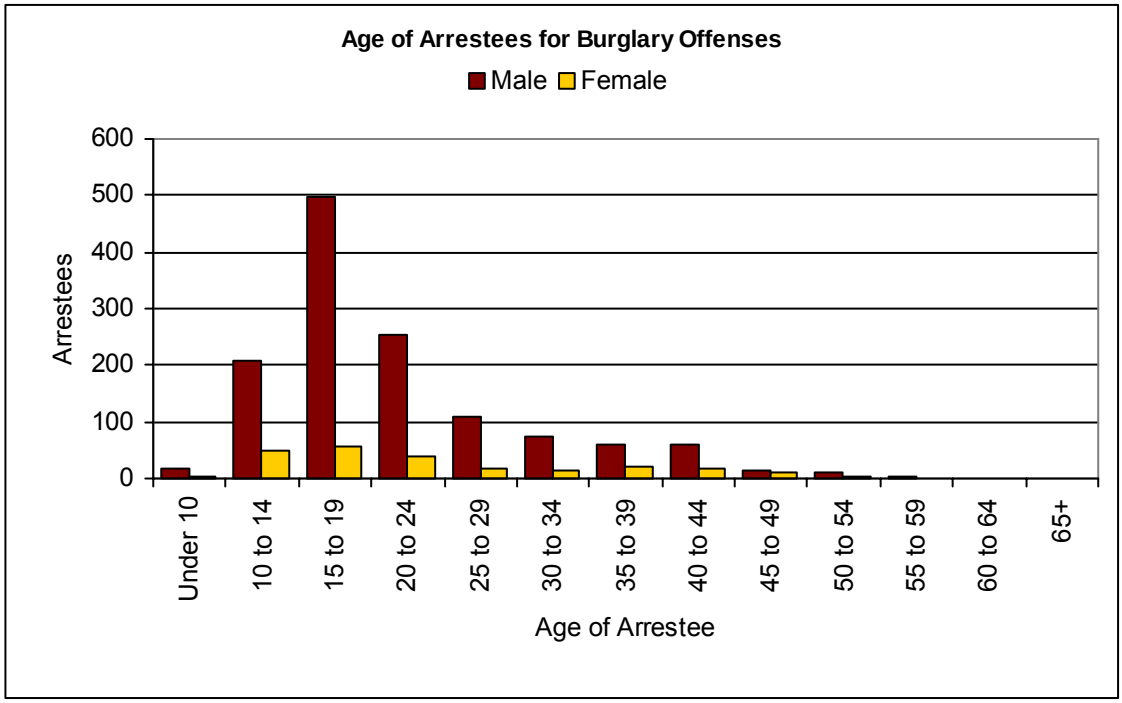

LARCENY/THEFT

LARCENY/THEFT: The unlawful taking, carrying, leading, or riding away of property from the possession, or constructive possession, of another person.

Larceny/Theft Offenses Cleared - 2001	
Offenses	69,603
Cleared	15,122
Clearance Rate	21.7%
NOTE: An offense cleared in 2001 may have occurred in a previous year	

Larceny Type	Offenses	Values
Pocket Picking	107	$13,607
From Coin Operated Machines	327	$64,867
Purse Snatching	629	$137,859
Bicycles	2,771	$1,029,357
Vehicle Parts & Accessories	3,973	$875,825
From Buildings	6,122	$5,233,499
Shoplifting	12,659	$1,552,285
All Other	21,448	$26,578,374
From Motor Vehicles	21,567	$12,014,500
TOTAL	**69,603**	**$47,500,173**

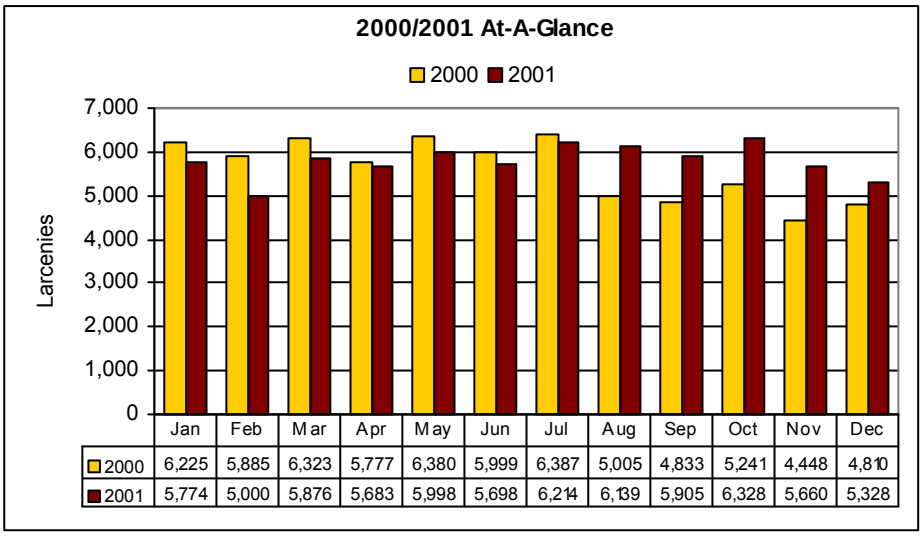

	Jan	Feb	Mar	Apr	May	Jun	Jul	Aug	Sep	Oct	Nov	Dec
2000	6,225	5,885	6,323	5,777	6,380	5,999	6,387	5,005	4,833	5,241	4,448	4,810
2001	5,774	5,000	5,876	5,683	5,998	5,698	6,214	6,139	5,905	6,328	5,660	5,328

LARCENY/THEFT – ARRESTEE ANALYSIS

Age and Sex of Arrestees			
Age of Arrestee	**Male**	**Female**	**Total**
Under 10	112	42	154
10 to 14	1,698	1,067	2,765
15 to 19	3,798	1,793	5,591
20 to 24	1,518	701	2,219
25 to 29	761	462	1,223
30 to 34	667	392	1,059
35 to 39	631	327	958
40 to 44	557	311	868
45 to 49	342	176	518
50 to 54	159	114	273
55 to 59	93	53	146
60 to 64	49	32	81
65+	79	50	129
Total	**10,464**	**5,520**	**15,984**

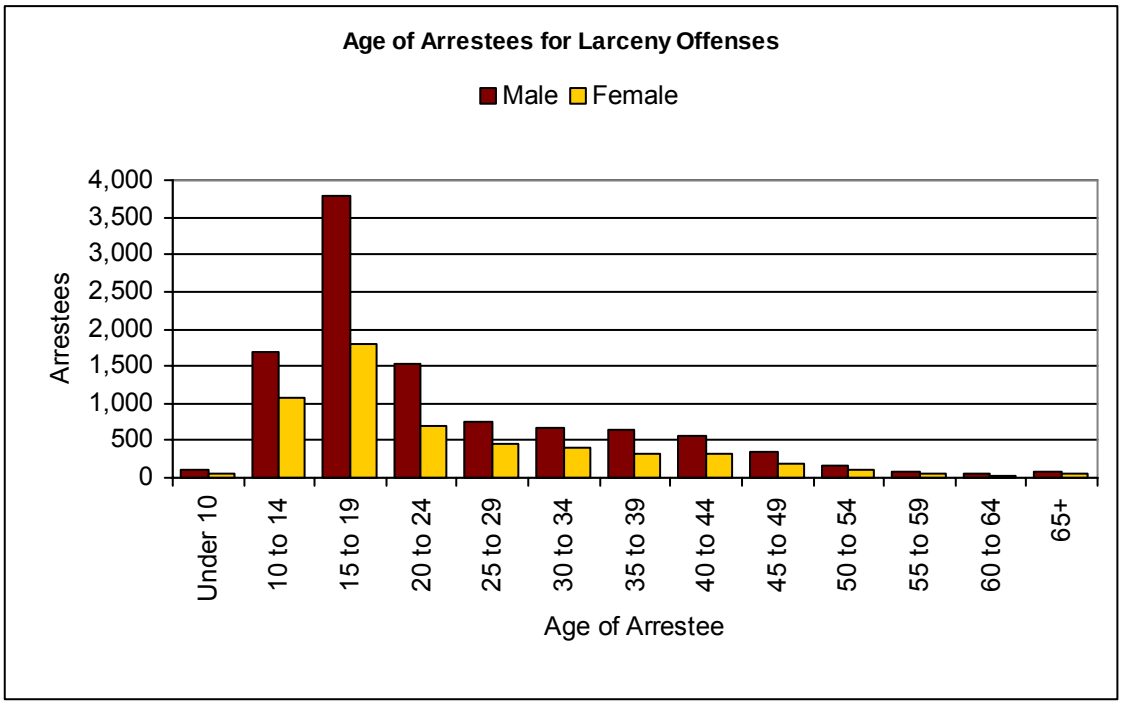

MOTOR VEHICLE THEFT

MOTOR VEHICLE THEFT: The theft of a Motor Vehicle.

A Motor Vehicle is defined as: "A self-propelled vehicle that runs on land surface and not on rails."

Motor Vehicle Theft Offenses Cleared - 2001	
Offenses	6,073
Cleared	1,092
Clearance Rate	18.0%
NOTE: An offense cleared in 2001 may have occurred in a previous year	

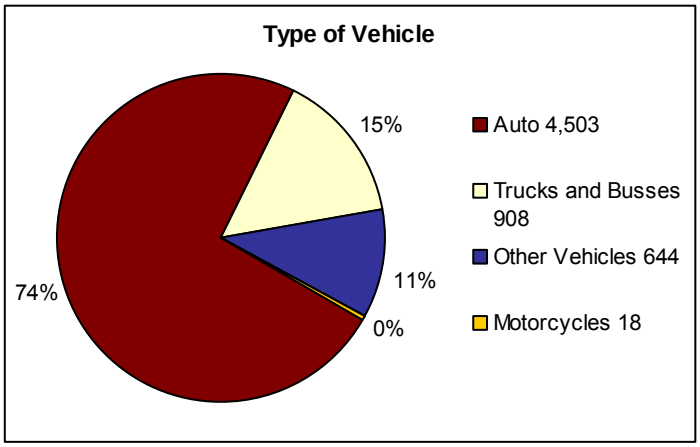

Value of Motor Vehicles Stolen and Recovered - 2001	
Stolen	$31,746,418
Recovered	$15,801,621
Percent Recovered	49.8%
NOTE: An vehicle recovered in 2001 may have been stolen in a previous year	

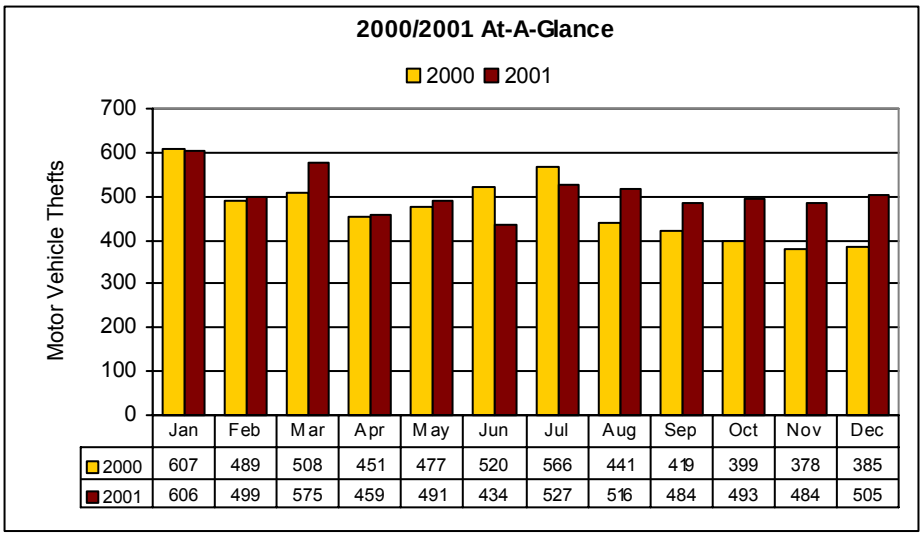

	Jan	Feb	Mar	Apr	May	Jun	Jul	Aug	Sep	Oct	Nov	Dec
2000	607	489	508	451	477	520	566	441	419	399	378	385
2001	606	499	575	459	491	434	527	516	484	493	484	505

MOTOR VEHICLE THEFT – ARRESTEE ANALYSIS

Age and Sex of Arrestees			
Age of Arrestee	**Male**	**Female**	**Total**
Under 10	0	0	0
10 to 14	69	45	114
15 to 19	271	67	338
20 to 24	72	18	90
25 to 29	45	9	54
30 to 34	21	5	26
35 to 39	20	6	26
40 to 44	14	2	16
45 to 49	5	0	5
50 to 54	1	2	3
55 to 59	4	0	4
60 to 64	0	4	4
65+	0	0	0
Total	**522**	**158**	**680**

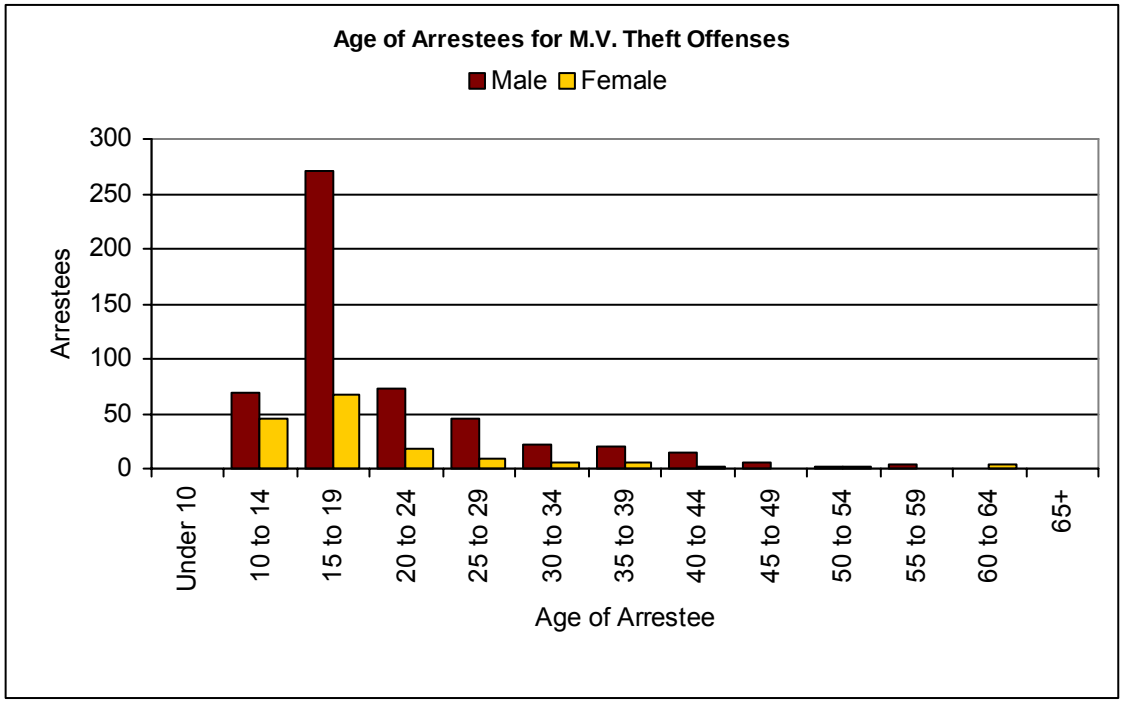

HATE CRIMES

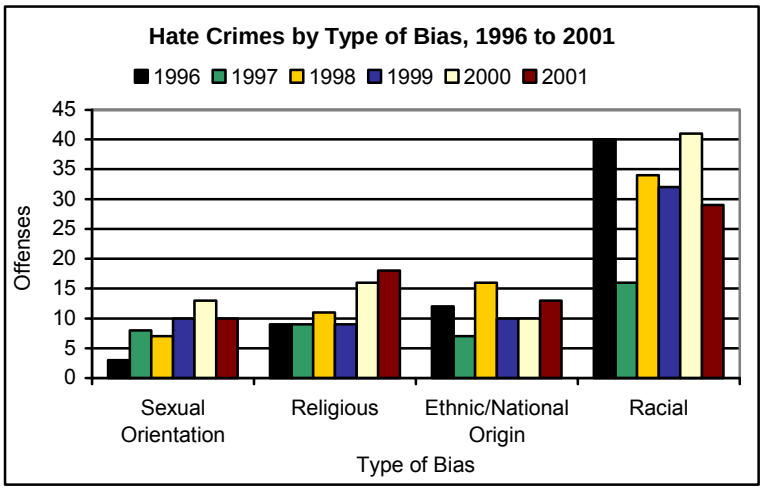

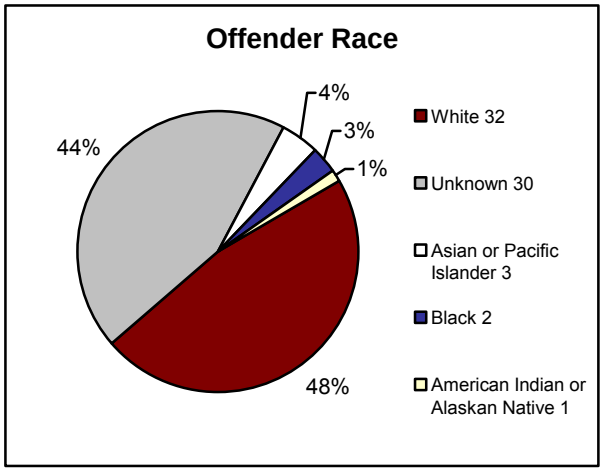

Hate Crimes by Agency and Offense

Agency	Aggravated Assault	Arson	Burglary	Counterfeit/ Forgery	Destruction/ Damage/ Vandalism of Property	Drugs	Intimidation	Kidnaping	Larceny	Motor Vehicle Theft	Robbery	Simple Assault	Total
Centerville PD	0	0	0	0	0	0	1	0	0	0	0	0	1
Clearfield PD	0	0	0	0	0	1	0	0	0	0	0	0	1
Layton PD	0	0	0	0	0	0	0	0	0	0	0	1	1
Logan PD	1	0	0	0	0	0	0	0	0	0	0	0	1
Midvale PD	1	0	0	0	0	0	1	0	0	0	0	2	4
Murray PD	0	0	0	1	0	0	0	0	1	0	0	0	2
Naples PD	0	0	0	0	0	0	0	0	0	0	0	1	1
North Salt Lake PD	0	0	0	0	0	0	1	0	0	0	0	0	1
Price PD	0	0	0	0	0	0	0	0	0	0	0	1	1
Provo PD	0	0	0	0	2	0	0	0	0	0	0	2	4
Salt Lake City PD	2	1	0	0	4	0	5	0	1	0	0	3	16
Sandy PD	0	0	0	0	2	0	0	0	0	0	0	0	2
South Jordan PD	0	0	1	0	1	0	0	1	0	0	0	0	3
South Salt Lake PD	0	0	0	0	0	0	0	0	0	0	0	1	1
St. George PD	1	0	0	0	0	0	0	0	0	0	0	1	2
Tooele PD	1	0	0	0	0	0	0	0	0	0	0	0	1
University Of Utah PD	0	0	0	0	4	0	2	0	0	0	0	0	6
Wellington PD	0	0	0	0	1	0	0	0	0	0	0	0	1
West Valley PD	2	0	0	0	1	0	6	0	1	2	2	5	19
Grand Total	**8**	**1**	**1**	**1**	**15**	**1**	**16**	**1**	**3**	**2**	**2**	**17**	**68**

Following page: Hate Crimes by Agency, Date, Offense, and Type of Bias

Agency	Date	Offense	Bias Motivation
West Valley PD	1/31/2001	Simple Assault	Anti-Hispanic
University Of Utah PD	2/7/2001	Intimidation	Anti-Male Homosexual (Gay)
West Valley PD	2/20/2001	Aggravated Assault	Anti-Multi Racial Group
St. George PD	2/22/2001	Simple Assault	Anti-Homosexual (Gays and Lesbians)
Layton PD	2/28/2001	Simple Assault	Anti-Black
University Of Utah PD	3/2/2001	Destruction/ Damage/ Vandalism of Property	Anti-Multi Racial Group
South Jordan PD	3/18/2001	Kidnaping/ Abduction	Anti-White
Salt Lake City PD	3/18/2001	Simple Assault	Anti-Black
Murray PD	3/19/2001	Theft (Shoplifting)	Anti-White
West Valley PD	4/5/2001	Motor Vehicle Theft	Anti-Other Ethnicity/National Origin
West Valley PD	4/5/2001	Intimidation	Anti-White
West Valley PD	4/6/2001	Motor Vehicle Theft	Anti-Other Ethnicity/National Origin
Murray PD	4/13/2001	Counterfeiting/ Forgery	Anti-White
Salt Lake City PD	4/13/2001	Intimidation	Anti-Other Ethnicity/National Origin
West Valley PD	4/14/2001	Intimidation	Anti-Homosexual (Gays and Lesbians)
North Salt Lake PD	4/17/2001	Intimidation	Anti-Asian/Pacific Islander
Midvale PD	4/17/2001	Aggravated Assault	Anti-Other Ethnicity/National Origin
Provo PD	4/23/2001	Simple Assault	Anti-Male Homosexual (Gay)
University Of Utah PD	4/28/2001	Destruction/ Damage/ Vandalism of Property	Anti-Other Religion
Midvale PD	4/30/2001	Simple Assault	Anti-Other Ethnicity/National Origin
West Valley PD	5/1/2001	Simple Assault	Anti-Black
South Salt Lake PD	5/6/2001	Simple Assault	Anti-Multi Religious Group
Tooele PD	5/9/2001	Aggravated Assault	Anti-Black
St. George PD	5/11/2001	Aggravated Assault	Anti-White
Centerville PD	5/14/2001	Intimidation	Anti-Hispanic
Salt Lake City PD	5/17/2001	Aggravated Assault	Anti-White
West Valley PD	5/29/2001	Simple Assault	Anti-Black
Naples PD	5/29/2001	Simple Assault	Anti-Other Ethnicity/National Origin
West Valley PD	6/2/2001	Intimidation	Anti-Black
Salt Lake City PD	6/9/2001	Destruction/ Damage/ Vandalism of Property	Anti-Black
Wellington PD	6/20/2001	Destruction/ Damage/ Vandalism of Property	Anti-Hispanic
Provo PD	7/9/2001	Destruction/ Damage/ Vandalism of Property	Anti-Hispanic
Salt Lake City PD	7/24/2001	Larceny	Anti-Jewish
Clearfield PD	8/3/2001	Drug/ Narcotic Violations	Anti-Bisexual
West Valley PD	8/9/2001	Simple Assault	Anti-Black
West Valley PD	8/16/2001	Intimidation	Anti-Homosexual (Gays and Lesbians)
Salt Lake City PD	8/17/2001	Destruction/ Damage/ Vandalism of Property	Anti-Black
Midvale PD	8/18/2001	Intimidation	Anti-Other Ethnicity/National Origin
University Of Utah PD	8/20/2001	Intimidation	Anti-Jewish
Logan PD	9/4/2001	Aggravated Assault	Anti-Other Religion
Provo PD	9/8/2001	Destruction/ Damage/ Vandalism of Property	Anti-Homosexual (Gays and Lesbians)
University Of Utah PD	9/14/2001	Destruction/ Damage/ Vandalism of Property	Anti-Islamic
Salt Lake City PD	9/14/2001	Intimidation	Anti-Other Religion
Sandy PD	9/20/2001	Destruction/ Damage/ Vandalism of Property	Anti-Black
University Of Utah PD	9/21/2001	Destruction/ Damage/ Vandalism of Property	Anti-Atheist/Agnostic
Salt Lake City PD	9/21/2001	Intimidation	Anti-Multi Racial Group
Sandy PD	9/22/2001	Destruction/ Damage/ Vandalism of Property	Anti-Islamic
Salt Lake City PD	9/23/2001	Arson	Anti-Islamic
Salt Lake City PD	9/24/2001	Intimidation	Anti-Hispanic
West Valley PD	10/6/2001	Robbery	Anti-White
Provo PD	10/8/2001	Simple Assault	Anti-Male Homosexual (Gay)
West Valley PD	10/10/2001	Robbery	Anti-Islamic
Salt Lake City PD	10/10/2001	Destruction/ Damage/ Vandalism of Property	Anti-Black
Salt Lake City PD	10/10/2001	Destruction/ Damage/ Vandalism of Property	Anti-Islamic
Midvale PD	10/12/2001	Simple Assault	Anti-Male Homosexual (Gay)
Price PD	10/13/2001	Simple Assault	Anti-White
West Valley PD	10/13/2001	Aggravated Assault	Anti-Islamic
Salt Lake City PD	10/13/2001	Aggravated Assault	Anti-Male Homosexual (Gay)
Salt Lake City PD	10/17/2001	Intimidation	Anti-Jewish
West Valley PD	10/20/2001	Intimidation	Anti-Black
West Valley PD	10/27/2001	Intimidation	Anti-Black
South Jordan PD	11/4/2001	Burglary	Anti-Other Religion
Salt Lake City PD	11/8/2001	Simple Assault	Anti-Black
West Valley PD	11/10/2001	Destruction/ Damage/ Vandalism of Property	Anti-Atheist/Agnostic
West Valley PD	11/13/2001	Simple Assault	Anti-White
Salt Lake City PD	11/23/2001	Simple Assault	Anti-Other Ethnicity/National Origin
South Jordan PD	12/5/2001	Destruction/ Damage/ Vandalism of Property	Anti-American Indian/Alaskan Native
West Valley PD	12/26/2001	Theft (From Motor Vehicle)	Anti-Catholic

PROPERTY STOLEN AND RECOVERED

Dollar Amount Stolen by Month		
Month	**2000**	**2001**
Jan	$8,670,408	$7,625,249
Feb	$6,348,325	$6,975,571
Mar	$6,975,882	$7,617,852
Apr	$6,682,327	$7,280,230
May	$9,764,703	$7,464,248
Jun	$7,181,104	$7,274,264
Jul	$7,958,220	$11,118,157
Aug	$7,113,980	$16,869,166
Sep	$9,693,501	$7,068,384
Oct	$6,545,052	$7,660,453
Nov	$5,065,567	$6,242,918
Dec	$5,916,336	$7,946,374
Total	**$87,915,405**	**$101,142,866**

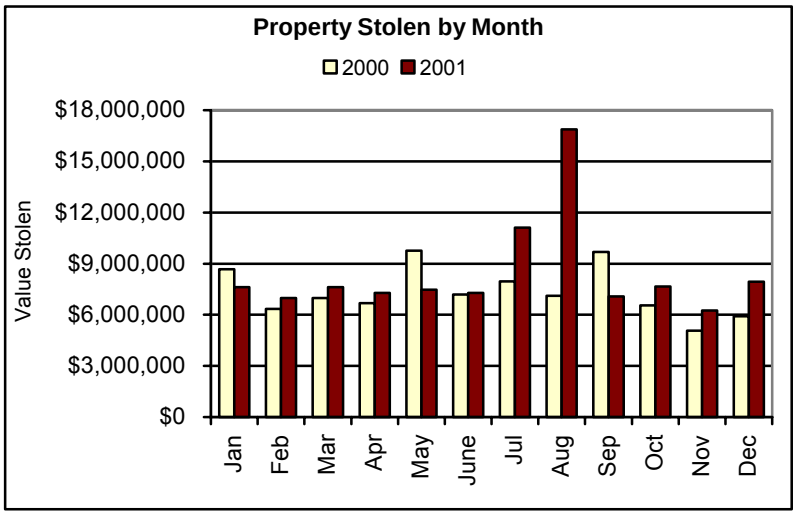

Recovery Rate for Stolen Property	
Stolen	$101,142,866
Recovered	$39,336,715
Recovery Rate	**38.9%**

Type and Value of Property Stolen - 2001			
Property Category	**Stolen**	**Recovered**	**Recovery Rate**
Livestock	$272,106	$43,264	15.9%
Firearms	$578,291	$63,344	11.0%
Consumable Goods	$755,649	$75,848	10.0%
Clothing and Furs	$1,691,491	$204,888	12.1%
Household Goods	$1,822,926	$72,035	4.0%
Currency, Notes, Etc.	$5,584,782	$324,157	5.8%
Televisions, Radios, Stereos, etc.	$7,801,935	$353,235	4.5%
Jewelry and Precious Metals	$9,143,196	$4,467,014	48.9%
Office Equipment	$14,593,245	$242,264	1.7%
Miscellaneous	$27,152,827	$17,689,045	65.1%
Locally Stolen Motor Vehicles	$31,746,418	$15,801,621	49.8%
TOTAL	**$101,142,866**	**$39,336,715**	**38.9%**

TEN YEAR TRENDS

TEN YEAR TRENDS – INDEX CRIMES AND HOMICIDE

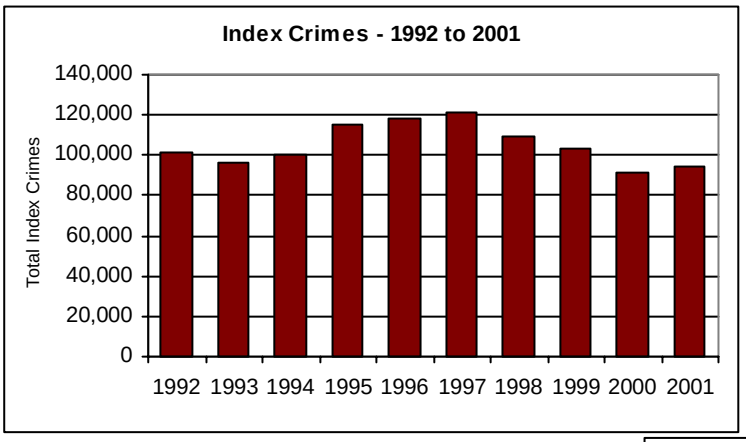

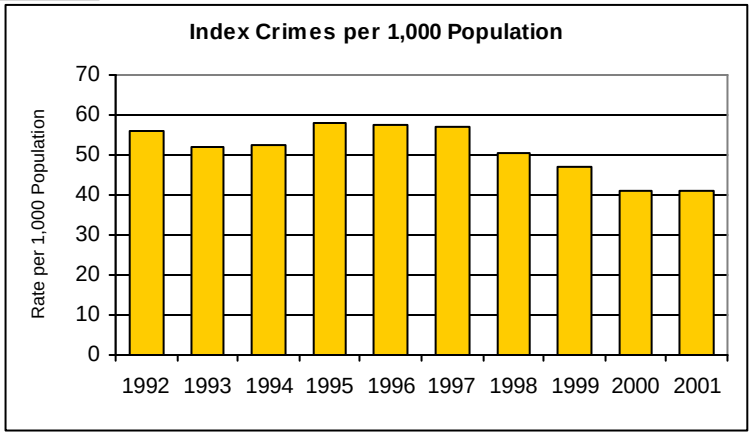

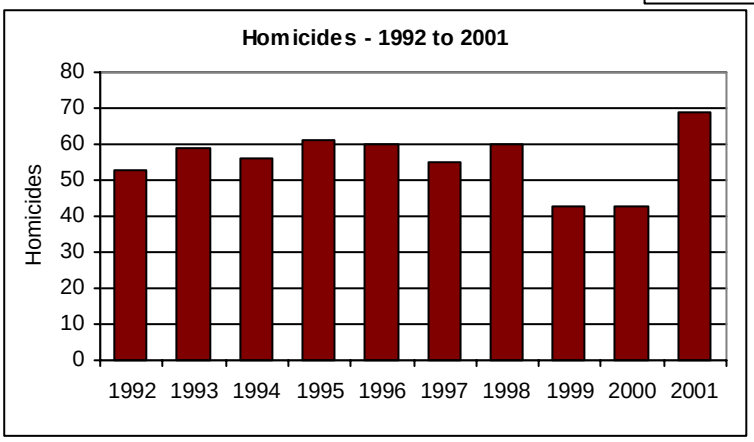

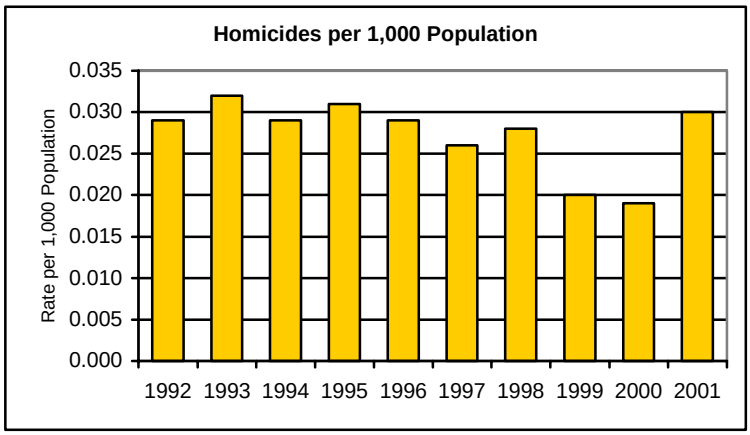

TEN YEAR TREND – RAPE AND ROBBERY

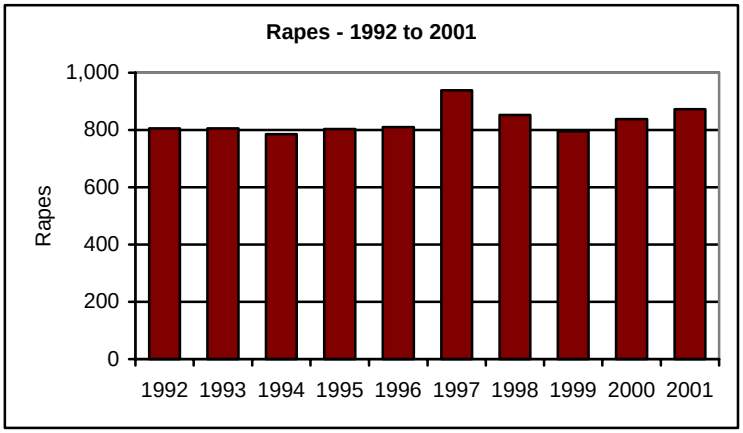

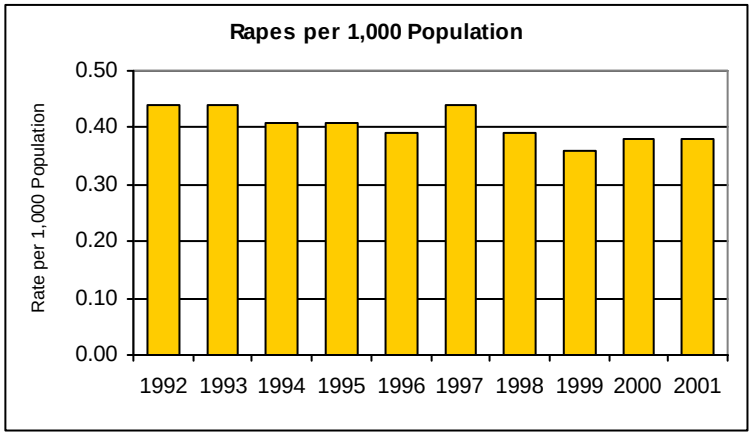

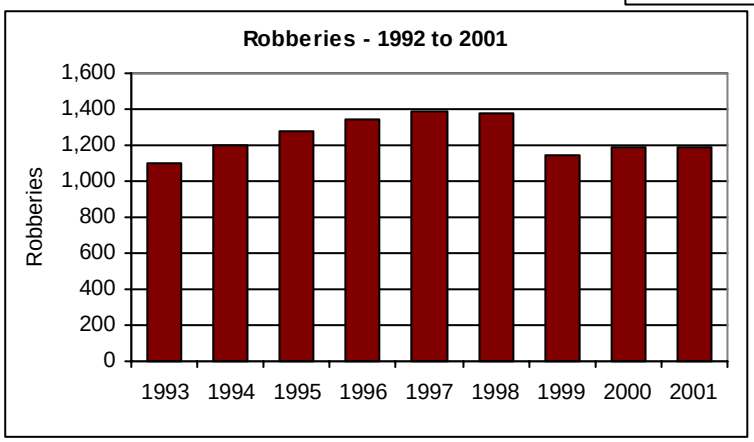

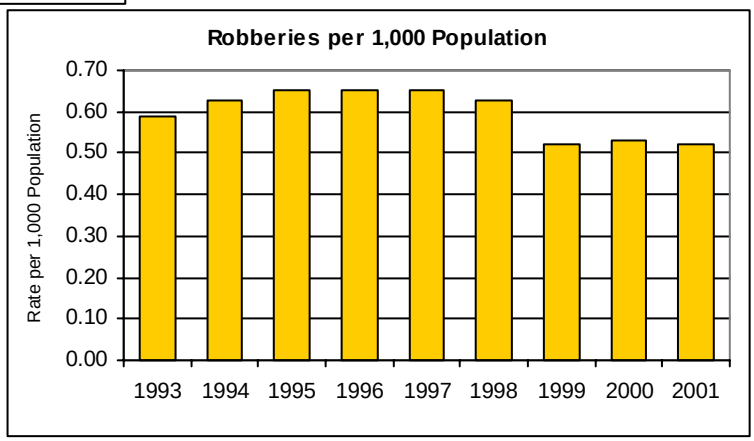

TEN YEAR TREND – AGGRAVATED ASSAULT AND BURGLARY

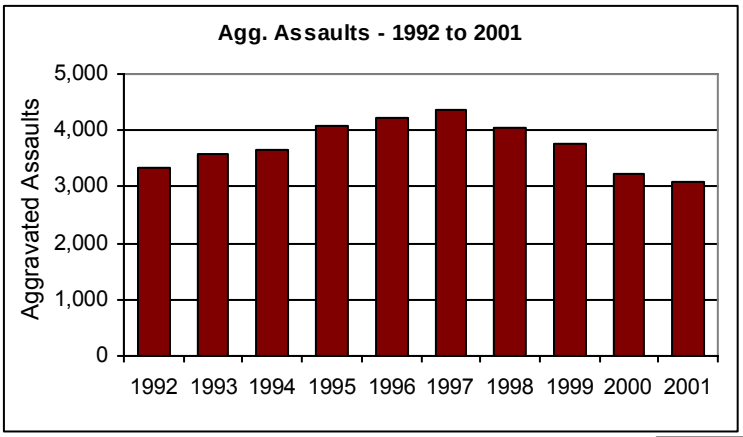

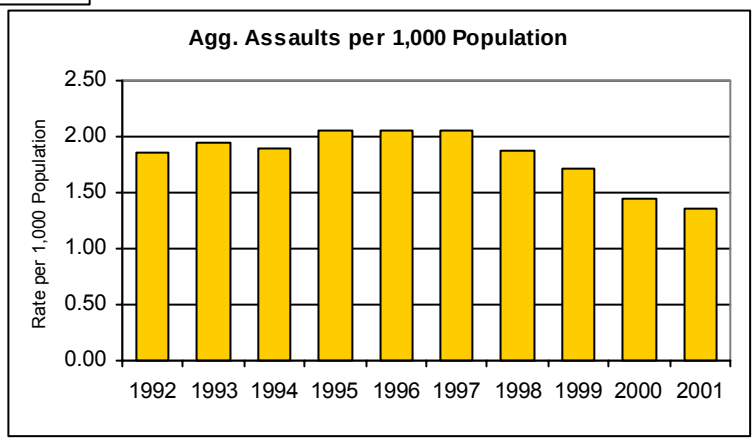

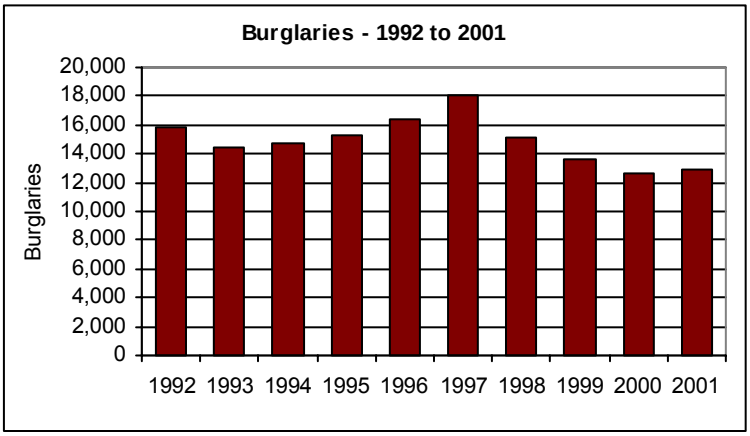

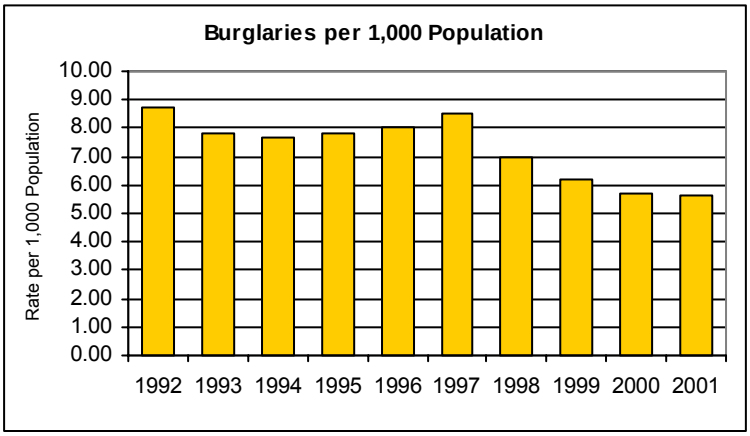

TEN YEAR TREND – LARCENY AND MOTOR VEHICLE THEFT

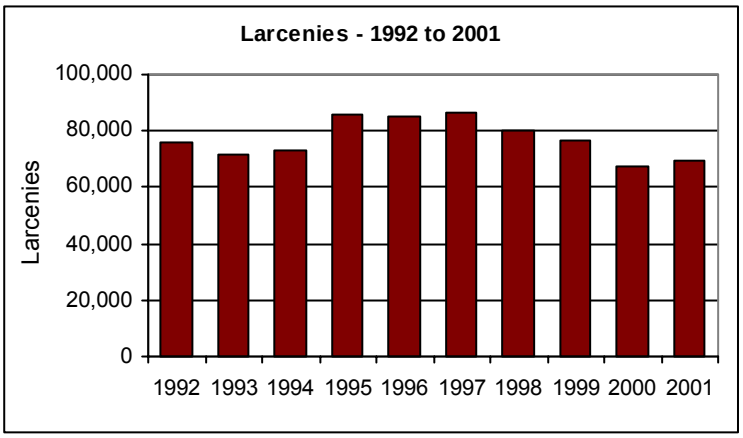

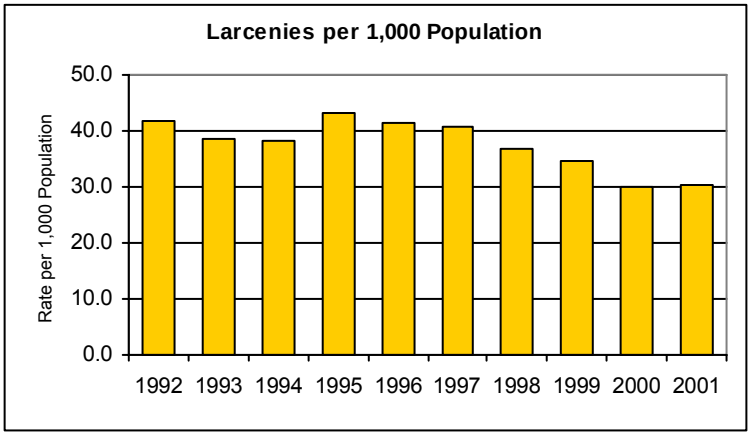

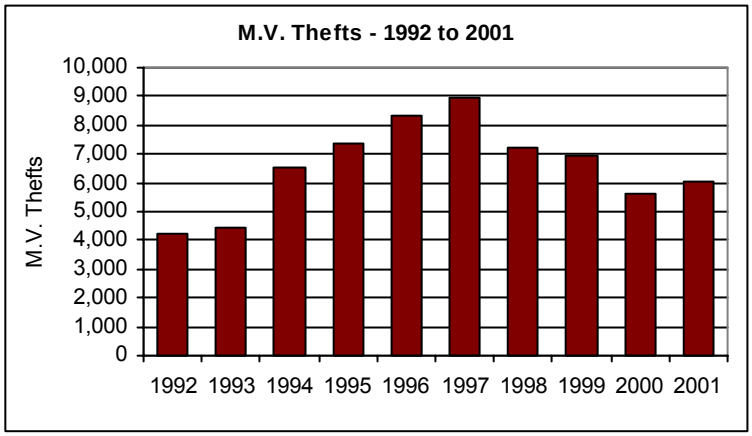

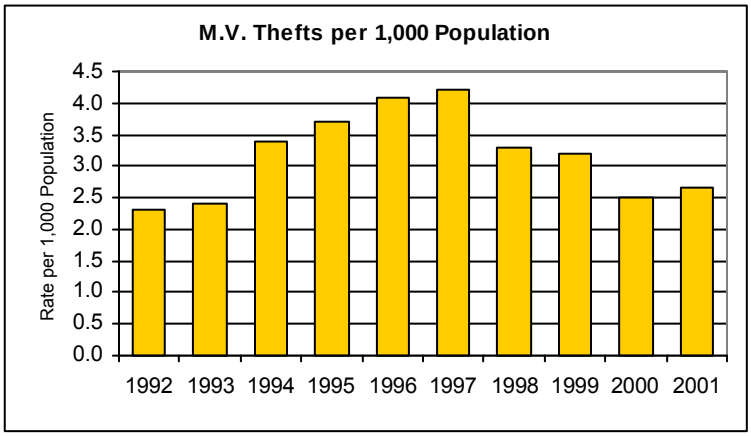

INCIDENT BASED REPORTING

INCIDENT BASED REPORTING

Growing numbers of Utah law enforcement agencies are participating in the Incident Based Reporting program (IBR), taking advantage of computer technology and the more detailed data base captured by an incident based system. As more agencies submit IBR data, it will become a powerful law enforcement tool, providing more detailed, meaningful, and timely information about criminal activities than has been available in the past. In 2001, 57.5% of the Utah population was accounted for by IBR submitting agencies.

Because IBR collects details about the offenses, victims, offenders, property, and arrests involved in each crime incident, it is possible to analyze various aspects of the crime which is occurring in our society, and provide law enforcement administrators, elected officials, and other planners and policy makers with the precise information they need.

The BCI staff recognizes the work and energy that goes into converting to a new reporting system, and we extend our gratitude to the following agencies who have realized the potential of IBR and have committed their resources to its success:

Agency	Months Submitted
Alpine/Highland PD	12
BYU PD	12
Cache-Rich Drug Task Force	12
Carbon County Sheriff	12
Centerville PD	12
Clearfield PD	12
Clinton PD*	12
Davis County Sheriff*	12
Duchesne County Sheriff	12
East Carbon PD	12
Farmington PD	12
Grantsville PD	12
Harrisville PD	6
Heber City PD‡	5
Helper PD	12
Kaysville PD	12
Layton PD	12
Logan PD	12
Midvale PD	12
Moab PD‡‡	10
Murray PD	12
Naples PD	12
North Salt Lake PD	12
Payson PD	12
Pleasant Grove/Lindon PD	12
Price PD	12
Provo PD	12
Riverdale PD	12

Agency	Months Submitted
Roosevelt PD	12
Roy PD	12
Salt Lake City PD	12
Sandy PD	12
South Jordan PD	12
South Ogden PD	12
South Salt Lake PD	12
Spanish Fork PD	12
St. George PD	12
Sunset PD*	12
SUU PD	12
Syracuse PD	12
Tooele County Sheriff	12
Tooele PD	12
Tremonton PD	12
Uintah County Sheriff	12
University Of Utah PD	12
Utah County Major Crimes Task Force	12
Vernal PD	12
Wasatch County Sheriff	12
Washington County Sheriff	12
Washington Terrace PD	12
Weber County Sheriff	12
Wellington PD	12
West Jordan PD	12
West Valley PD	12
Woods Cross PD	12

*These agencies are in the process of becoming IBR certified, which requires an error rate of 4% or less over a consecutive four month period.

‡ Heber City PD submitted a full 12 months of data to BCI. 5 months of the IBR format, 7 months in the UCR ("Summary Based") format. The data shown on the following pages represents the 5 months of IBR data submitted by Heber City PD.

‡‡ Moab PD submitted a full 12 months of data to BCI. 10 months of the IBR format, 2 months in the UCR ("Summary Based") format. The data shown on the following pages represents the 10 months of IBR data submitted by Moab PD.

IBR OFFENSES BY AGENCY BY CRIME

Agency	Assault Offenses (All)	Homicide & Man-slaughter	Kidnaping	Sex Offenses (Forcible)	Sex Offenses (Nonforcible)	Drug/ Narcotic Violations	Gambling	Porno-graphy	Prostitution	Weapon Offenses
Alpine/Highland PD	40	0	1	14	0	100	0	0	0	2
BYU PD	16	0	0	5	0	12	0	0	0	2
Cache-Rich Drug Task Force	0	0	0	0	0	13	0	0	0	0
Carbon County Sheriff	85	0	0	11	0	24	0	0	0	7
Centerville PD	62	0	4	13	1	135	0	1	0	15
Clearfield PD	295	1	5	61	1	154	0	0	0	28
Clinton PD	40	0	1	19	2	18	0	0	0	13
Davis County Sheriff	66	0	0	13	0	90	0	0	0	11
Duchesne County Sheriff	64	0	2	13	2	114	0	0	0	13
East Carbon PD	41	1	0	3	1	11	0	0	0	7
Farmington PD	65	0	1	6	1	110	0	2	0	9
Grantsville PD	54	1	0	19	2	64	0	0	0	11
Harrisville PD (6 months)	11	1	0	0	0	81	0	0	0	5
Heber City PD (5 months)	2	0	0	0	0	0	0	0	0	0
Helper PD	30	0	0	7	0	67	0	0	0	0
Kaysville PD	89	1	1	10	1	28	0	0	0	10
Layton PD	754	2	62	108	0	234	1	6	3	39
Logan PD	170	1	0	31	1	131	0	2	0	30
Midvale PD	737	0	7	53	0	321	0	3	14	34
Moab PD (10 Months)	66	0	0	7	0	21	0	0	0	7
Murray PD	650	4	4	79	0	211	0	1	3	47
Naples PD	15	0	0	2	0	39	0	1	0	3
North Salt Lake PD	75	0	0	11	0	63	0	0	0	8
Payson PD	35	1	6	11	0	71	0	0	0	16
Pleasant Grove/Lindon PD	176	1	6	51	3	156	0	4	0	10
Price PD	155	1	6	7	2	148	0	0	0	12
Provo PD	888	0	51	101	7	822	0	7	0	139
Riverdale PD	107	0	2	20	2	53	0	0	0	13
Roosevelt PD	120	2	4	11	1	105	0	0	0	8
Roy PD	363	0	39	28	3	41	0	1	0	14
Salt Lake City PD	4,740	19	52	332	2	2,207	0	8	370	254
Sandy PD	1,008	2	12	101	6	578	0	5	2	95
South Jordan PD	203	0	4	13	0	239	0	1	0	27
South Ogden PD	167	1	8	33	1	136	0	0	0	13
South Salt Lake PD	471	2	5	55	1	250	0	0	8	50
Spanish Fork PD	110	0	4	19	0	114	0	0	0	13
St. George PD	169	0	3	29	0	237	0	0	0	9
Sunset PD	71	0	0	11	1	22	0	0	0	5
SUU PD	5	0	0	0	0	1	0	0	0	0
Syracuse PD	64	0	0	16	0	57	0	0	0	13
Tooele County Sheriff	21	0	0	1	3	13	0	0	0	0
Tooele PD	383	3	21	34	3	165	0	1	0	20
Tremonton PD	62	0	0	3	0	18	0	0	0	6
Uintah County Sheriff	125	3	7	37	2	434	0	2	0	36
University Of Utah PD	65	0	0	8	0	38	0	4	0	1
Utah County Major Crimes Task Force	12	1	0	0	0	659	0	0	2	30
Vernal PD	107	0	6	17	5	139	0	1	0	27
Wasatch County Sheriff	37	0	0	6	0	29	0	0	0	3
Washington County Sheriff	164	0	2	62	1	254	0	0	0	42
Washington Terrace PD	131	0	6	16	2	58	0	2	0	6
Weber County Sheriff	172	0	1	23	4	256	0	0	0	9
Wellington PD	25	0	1	6	0	22	0	0	0	1
West Jordan PD	947	1	7	108	10	581	0	5	2	99
West Valley PD	2,761	6	29	208	22	1,308	2	5	4	249
Woods Cross PD	90	0	2	7	0	214	0	2	0	18
TOTAL - IBR AGENCIES	**17,381**	**55**	**372**	**1,859**	**93**	**11,466**	**3**	**64**	**408**	**1,539**

For more IBR offenses for the agencies listed above, please see the following page.

IBR OFFENSES BY AGENCY BY CRIME

Agency	Arson	Bribery	Burglary	Counter-feiting	Destruc-tion of Property	Embezzle-ment	Extortion	Fraud	Larceny/ Theft	Motor Vehicle Theft	Robbery	Stolen Property	TOTAL IBR CRIMES
Alpine/Highland PD	3	0	39	6	137	0	0	3	221	9	2	1	578
BYU PD	4	0	10	1	37	0	0	4	272	9	1	2	375
Cache-Rich Drug Task Force	0	0	0	0	0	0	0	0	0	0	0	0	13
Carbon County Sheriff	1	0	51	6	101	0	0	2	115	15	0	3	421
Centerville PD	11	0	66	48	177	0	0	38	433	21	2	15	1,042
Clearfield PD	11	0	113	45	487	0	0	23	822	57	1	9	2,113
Clinton PD	2	0	24	6	105	0	0	5	151	13	0	0	399
Davis County Sheriff	8	0	41	10	68	0	0	12	93	13	0	0	425
Duchesne County Sheriff	4	0	40	4	96	0	0	3	102	6	0	3	466
East Carbon PD	1	0	7	0	14	0	0	1	21	6	0	1	115
Farmington PD	0	0	38	23	113	2	0	11	273	18	0	7	679
Grantsville PD	2	0	20	5	84	0	0	5	99	8	0	5	379
Harrisville PD (6 months)	0	0	6	6	24	0	0	3	69	5	0	0	211
Heber City PD (5 months)	0	0	9	2	9	0	0	1	7	1	0	0	31
Helper PD	1	0	11	2	42	0	0	1	31	4	0	0	196
Kaysville PD	8	0	74	30	263	1	0	18	268	15	0	0	817
Layton PD	18	0	277	164	1,060	0	1	78	1,924	121	20	0	4,872
Logan PD	0	0	66	52	278	0	1	58	860	26	0	5	1,712
Midvale PD	9	1	269	85	977	0	0	79	1,359	161	37	29	4,175
Moab PD (10 months)	0	0	25	10	105	0	0	4	237	12	1	1	496
Murray PD	3	0	426	212	1,330	5	0	112	2,723	255	39	5	6,109
Naples PD	0	0	16	1	35	0	0	4	53	3	0	1	173
North Salt Lake PD	1	0	40	12	103	0	0	3	361	24	2	13	716
Payson PD	0	0	98	50	170	0	0	12	343	20	1	14	848
Pleasant Grove/Lindon PD	16	0	104	36	613	0	0	66	739	53	2	25	2,061
Price PD	3	0	49	23	169	0	1	9	358	13	0	14	970
Provo PD	22	0	539	244	1,106	0	0	111	3,792	207	18	100	8,154
Riverdale PD	1	1	45	65	146	0	0	29	364	31	2	10	891
Roosevelt PD	3	0	30	8	160	0	0	0	174	9	0	1	636
Roy PD	10	0	154	56	540	0	0	33	756	59	5	16	2,118
Salt Lake City PD	60	0	2,242	1,108	4,295	27	8	750	13,431	1,702	423	261	32,291
Sandy PD	14	0	551	256	941	10	1	192	2,596	201	37	61	6,669
South Jordan PD	6	0	156	28	355	0	0	30	537	41	3	14	1,657
South Ogden PD	4	0	73	74	226	0	0	7	513	30	9	8	1,303
South Salt Lake PD	7	0	280	107	599	0	1	87	1,385	275	31	16	3,630
Spanish Fork PD	12	0	166	91	387	0	0	12	1,112	32	1	17	2,090
St. George PD	3	0	96	18	285	3	0	26	610	20	0	0	1,508
Sunset PD	2	0	28	14	92	0	0	4	71	14	0	0	335
SUU PD	0	0	6	0	15	0	0	1	45	1	0	1	75
Syracuse PD	1	0	16	12	54	0	0	14	43	10	0	0	300
Tooele County Sheriff	0	0	42	3	48	0	0	2	135	11	1	0	280
Tooele PD	4	0	132	53	494	0	1	43	395	71	9	11	1,843
Tremonton PD	0	0	30	6	86	0	0	2	125	16	0	0	354
Uintah County Sheriff	9	0	80	13	157	0	1	9	248	19	0	28	1,210
University Of Utah PD	1	0	17	17	236	1	1	11	557	15	3	4	979
Utah County Major Crimes Task Force	0	0	8	4	41	0	0	3	16	2	2	32	812
Vernal PD	17	0	54	32	223	0	1	10	366	22	1	24	1,052
Wasatch County Sheriff	0	0	41	1	54	1	1	3	113	7	0	1	297
Washington County Sheriff	5	0	98	5	286	0	0	23	340	41	0	2	1,325
Washington Terrace PD	2	0	27	8	186	0	0	4	275	22	1	7	753
Weber County Sheriff	2	0	139	20	371	2	0	20	621	28	4	2	1,674
Wellington PD	0	0	6	0	16	0	0	0	41	0	0	0	118
West Jordan PD	13	0	367	259	1,449	1	0	223	2,443	172	27	21	6,735
West Valley PD	28	0	831	462	1,957	1	0	292	5,372	623	117	154	14,431
Woods Cross PD	1	0	26	31	96	19	0	28	179	20	0	27	760
TOTAL - IBR AGENCIES	**333**	**2**	**8,199**	**3,834**	**21,498**	**73**	**18**	**2,524**	**48,589**	**4,589**	**802**	**971**	**124,672**

For more IBR offenses for the agencies listed above, please see the preceding page

IBR DOMESTIC VIOLENCE ANALYSIS

Relative Frequency of Weapon Use in Domestic Violence Incidents	
Weapon	**Percentage**
Motor Vehicle	0.43
Blunt Object	1.03
Firearm	1.20
Knife/Cutting Instrument	2.61
Unknown	2.84
Other	6.38
Personal Weapons	85.50
TOTAL	**99.99**

total does not equal 100% due to rounding

Personal Weapons: Hands, feet, teeth, etc.

NOTE: Since only 55 of the reporting agencies submit IBR data, IBR statistics reflect only crimes reported by those jurisdictions. They do not reflect statewide data.

For a list of agencies that submit IBR data, see page 45.

DOMESTIC VIOLENCE VICTIM AND WEAPON USE ANALYSIS																		
	Victim																	
Weapon	Spouse	Common Law Spouse	Parent	Sibling	Child	Grandparent	Grandchild	In-Law	Step-Parent	Step-Child	Step-Sibling	Other Family	Boy/Girl Friend	Child of Boy/ Girl Friend	Ex-Spouse	Homosexual Relationship	TOTAL	% of Total
Firearm	4	0	0	0	0	0	0	0	0	0	0	2	1	0	1	0	8	0.1%
Shotgun	4	1	2	0	1	0	0	2	0	0	0	1	0	0	1	0	12	0.1%
Other Firearm	3	0	1	1	0	0	0	0	0	0	1	3	4	0	0	0	13	0.1%
Rifle	3	1	0	4	0	0	0	0	0	0	0	0	6	0	0	0	14	0.1%
Motor Vehicle (used as a weapon)	4	0	1	1	18	0	0	4	0	0	0	0	14	1	6	0	49	0.5%
Handgun	16	0	7	6	8	0	2	1	1	0	0	3	20	1	4	0	69	0.7%
Blunt Object	15	6	12	12	9	0	1	2	0	0	0	10	22	2	3	2	96	0.9%
Knife/Cutting Instrument	48	5	25	34	25	0	1	7	5	5	0	14	52	3	2	2	228	2.2%
Unknown	85	5	16	24	31	1	2	2	1	4	2	11	56	8	11	0	259	2.5%
Other	137	12	36	49	107	1	3	11	5	9	7	37	115	1	25	2	557	5.4%
None	312	10	74	128	158	3	14	28	18	37	13	78	221	6	53	3	1,156	11.1%
Personal Weapons	2,095	260	513	722	1,113	17	38	124	69	129	27	437	2,040	85	217	33	7,919	76.3%
TOTAL	**2,726**	**300**	**687**	**981**	**1,470**	**22**	**61**	**181**	**99**	**184**	**50**	**596**	**2,551**	**107**	**323**	**42**	**10,380**	**100.0%**

IBR DOMESTIC VIOLENCE ANALYSIS

NOTE: Since only 55 of the reporting agencies submit IBR data, IBR statistics reflect only crimes reported by those jurisdictions. They do not reflect statewide data. For a list of agencies that submit IBR data, see page 45.

Domestic Violence Victim Injuries									
Victim	Apparent Broken Bones	Apparent Minor Injury	Loss of Teeth	No Injury	Other Major Injury	Possible Internal Injury	Severe Laceration	Unconscious-ness	Total
Spouse	1	1,428	1	2,272	9	2	8	2	3,723
Common Law Spouse	0	209	0	186	3	0	4	1	403
Parent	0	323	0	634	1	1	3	0	962
Sibling	2	559	0	1,040	3	2	13	5	1,624
Child	1	754	0	2,724	10	8	3	1	3,501
Grandparent	0	12	0	24	0	0	0	0	36
Grandchild	0	17	0	87	0	0	1	0	105
In-Law	0	118	0	176	2	0	1	0	297
Step-Parent	0	48	0	82	0	0	0	0	130
Step-Child	0	102	0	244	1	0	0	0	347
Step-Sibling	0	16	0	45	0	1	0	0	62
Other Family	0	259	0	744	6	1	6	1	1,017
Boy/Girl Friend	3	1,380	2	1,809	14	2	6	1	3,217
Child of Boy/Girl Friend	0	62	0	134	0	0	0	0	196
Ex-Spouse	0	120	0	308	0	0	1	0	429
Homosexual Relationship	0	25	0	27	1	0	0	0	53
Total	**7**	**5,432**	**3**	**10,536**	**50**	**17**	**46**	**11**	**16,102**

Offenses Committed Against Family Members								
Victim	Murder & Non-Negligent Manslaughter	Negligent Man-slaughter	Kidnaping/ Abduction	Sex Offenses, Forcible	Agg. Assault	Simple Assault	Intimi-dation	Total
Spouse	8	0	76	32	110	2,460	132	2,818
Common-Law Spouse	1	0	4	0	17	277	11	310
Parent	2	0	5	2	48	611	45	713
Sibling	0	0	2	138	62	753	40	995
Child	3	8	43	232	92	1,079	42	1,499
Grandparent	0	0	0	0	1	21	4	26
Grandchild	0	0	2	31	3	24	5	65
In-Law	0	0	1	3	18	157	40	219
Stepparent	0	0	2	2	8	86	7	105
Stepchild	0	0	3	46	5	125	9	188
Stepsibling	0	0	0	22	2	21	0	45
Other Family Member	1	0	8	168	50	362	53	642
Boyfriend/Girlfriend	4	0	72	68	130	2,229	198	2,701
Child of Boy/Girlfriend	0	0	2	16	14	74	6	112
Homosexual Relationship	0	0	0	4	2	34	7	47
Ex-Spouse	1	1	47	6	18	248	95	416
TOTAL	**20**	**9**	**267**	**770**	**580**	**8,561**	**694**	**10,901**

GROUP B ARREST DATA BY AGENCY

Agency	Bad Checks	Curfew/ Vagrancy	Disorderly Conduct	DUI	Drunken-ness	Family Offenses, Non-violent	Liquor Laws	Peeping Tom	Runaway	Tres-passing	All Other	Total
Alpine/Highland PD	0	0	0	18	0	0	59	0	0	13	29	119
BYU PD	0	0	14	0	4	0	6	0	0	15	101	140
Cache-Rich Drug Task Force	0	6	0	0	0	0	0	0	0	0	8	14
Carbon County Sheriff	0	0	3	24	17	0	12	0	1	10	41	108
Centerville PD	4	12	10	57	9	1	52	0	0	0	201	346
Clearfield PD	3	3	98	161	45	18	121	0	0	25	207	681
Clinton PD	0	2	0	0	0	0	6	0	0	0	1	9
Davis County Sheriff	0	1	0	0	0	0	22	0	0	0	1	24
Duchesne County Sheriff	0	0	6	29	14	0	13	0	1	3	103	169
East Carbon PD	0	0	9	13	4	0	22	0	0	0	16	64
Farmington PD	1	15	8	40	16	0	52	0	0	3	52	187
Grantsville PD	0	1	4	24	8	2	27	0	1	2	32	101
Harrisville PD	0	0	1	6	2	0	9	0	2	4	16	40
Heber City PD	0	0	2	32	5	0	7	0	0	0	15	61
Helper PD	0	0	3	20	14	0	6	0	2	0	45	90
Kaysville PD	0	0	0	0	0	0	7	0	0	0	4	11
Layton PD	16	67	122	132	66	24	112	0	0	0	508	1,047
Logan PD	13	236	84	181	29	15	359	0	15	63	588	1,583
Midvale PD	0	3	62	140	109	10	120	0	85	3	226	758
Moab PD	8	7	13	21	49	1	69	0	0	14	162	344
Murray PD	5	0	34	302	84	41	4	4	4	46	872	1,396
Naples PD	0	0	6	11	2	2	54	0	1	0	137	213
North Salt Lake PD	4	19	7	28	11	2	51	0	0	1	129	252
Payson PD	3	5	39	46	12	1	116	0	4	18	406	650
Pleasant Grove/Lindon PD	1	31	96	51	10	12	92	0	44	67	0	404
Price PD	12	3	68	46	66	3	87	0	7	13	153	458
Provo PD	13	97	216	278	204	25	257	0	0	222	750	2,062
Riverdale PD	2	3	17	102	24	8	67	0	2	17	19	261
Roosevelt PD	1	18	44	54	53	3	100	0	1	6	281	561
Roy PD	1	126	61	131	29	15	111	0	16	52	223	765
Salt Lake City PD	8	0	616	1,469	573	119	3,270	0	0	2,484	5,043	13,582
Sandy PD	7	30	74	158	50	43	162	0	260	63	288	1,135
South Jordan PD	0	44	9	106	8	8	252	0	1	8	175	611
South Ogden PD	1	9	18	92	27	8	41	0	0	0	205	401
South Salt Lake PD	2	0	57	155	160	20	139	0	1	21	298	853
Southern Utah University PD	0	0	2	1	0	0	3	0	0	1	0	7
Spanish Fork PD	10	12	73	50	35	4	175	0	1	26	205	591
St. George PD	0	282	80	93	50	6	449	0	1	55	838	1,854
Sunset PD	0	0	0	0	0	0	3	0	0	0	0	3
Syracuse PD	0	8	22	51	1	1	39	0	0	23	77	222
Tooele County Sheriff	0	3	19	66	0	5	110	0	0	0	100	303
Tooele PD	59	3	44	66	53	2	69	0	4	13	281	594
Tremonton PD	17	0	7	10	4	0	1	0	13	2	5	59
Uintah County Sheriff	3	0	39	236	117	7	300	0	37	14	631	1,384
University Of Utah PD	0	0	1	12	2	0	13	0	0	4	8	40
UT Co. Major Crimes Task Force	0	2	0	0	1	0	16	0	0	1	71	91
Vernal PD	5	0	113	60	51	21	139	0	0	24	421	834
Wasatch County Sheriff	0	0	1	64	4	2	31	0	0	1	49	152
Washington County Sheriff	0	0	10	129	19	2	29	0	0	2	700	891
Washington Terrace PD	1	2	13	16	15	0	20	0	2	3	149	221
Weber County Sheriff	0	47	26	40	22	0	130	0	4	40	229	538
Wellington PD	0	0	2	7	5	0	16	0	0	0	55	85
West Jordan PD	0	44	141	205	57	6	189	0	0	49	928	1,619
West Valley PD	7	54	333	184	690	15	18	0	344	128	791	2,564
Woods Cross PD	2	51	68	50	19	3	140	0	12	4	265	614
TOTAL	**209**	**1,246**	**2,795**	**5,267**	**2,849**	**455**	**7,774**	**4**	**866**	**3,563**	**17,138**	**42,166**

For a definition of *Group B Arrests*, see page 64

GROUP B ARREST DATA BREAKDOWN

Group B Arrestees by Sex					
Offense	**Male**	**% Male**	**Female**	**% Female**	**Grand Total**
Bad Checks	109	52.2%	100	47.8%	209
Curfew/Loitering/Vagrancy Violations	811	65.1%	435	34.9%	1,246
Disorderly Conduct	2,238	80.1%	557	19.9%	2,795
DUI	4,275	81.2%	993	18.8%	5,268
Drunkenness	2,373	83.3%	476	16.7%	2,849
Family Offenses, Nonviolent	335	73.6%	120	26.4%	455
Liquor Law Violations	5,926	76.2%	1,848	23.8%	7,774
Peeping Tom	4	100.0%	0	0.0%	4
Runaway	346	40.0%	520	60.0%	866
Trespassing	3,044	85.4%	519	14.6%	3,563
All Other Offenses	13,115	76.5%	4,025	23.5%	17,140
TOTAL	**32,576**	**77.3%**	**9,593**	**22.7%**	**42,169**

Group B Arrestees by Race											
Offense	**White**	**% White**	**Black**	**% Black**	**American Indian or Alaskan Native**	**% A.I. or AK Nat.**	**Asian or Pacific Islander**	**% Asian or Pac. Isl.**	**Unknown**	**% Unknown**	**Total**
Bad Checks	152	72.7%	5	2.4%	8	3.8%	1	0.5%	43	20.6%	209
Curfew/Loitering/Vagrancy Violations	1,133	90.9%	21	1.7%	27	2.2%	30	2.4%	35	2.8%	1,246
Disorderly Conduct	2,475	88.6%	87	3.1%	68	2.4%	76	2.7%	89	3.2%	2,795
DUI	4,627	87.8%	93	1.8%	238	4.5%	67	1.3%	243	4.6%	5,268
Drunkenness	2,104	73.9%	69	2.4%	517	18.1%	85	3.0%	74	2.6%	2,849
Family Offenses, Nonviolent	392	86.2%	16	3.5%	11	2.4%	15	3.3%	21	4.6%	455
Liquor Law Violations	6,491	83.5%	230	3.0%	669	8.6%	131	1.7%	253	3.3%	7,774
Peeping Tom	4	100.0%	0	0.0%	0	0.0%	0	0.0%	0	0.0%	4
Runaway	763	88.1%	22	2.5%	19	2.2%	36	4.2%	26	3.0%	866
Trespassing	2,690	75.5%	229	6.4%	447	12.5%	84	2.4%	113	3.2%	3,563
All Other Offenses	14,665	85.6%	755	4.4%	922	5.4%	312	1.8%	486	2.8%	17,140
TOTAL	**35,496**	**84.2%**	**1,527**	**3.6%**	**2,926**	**6.9%**	**837**	**2.0%**	**1,383**	**3.3%**	**42,169**

For a definition of *Group B Arrests*, see page 64

IBR CLEARANCE RATES

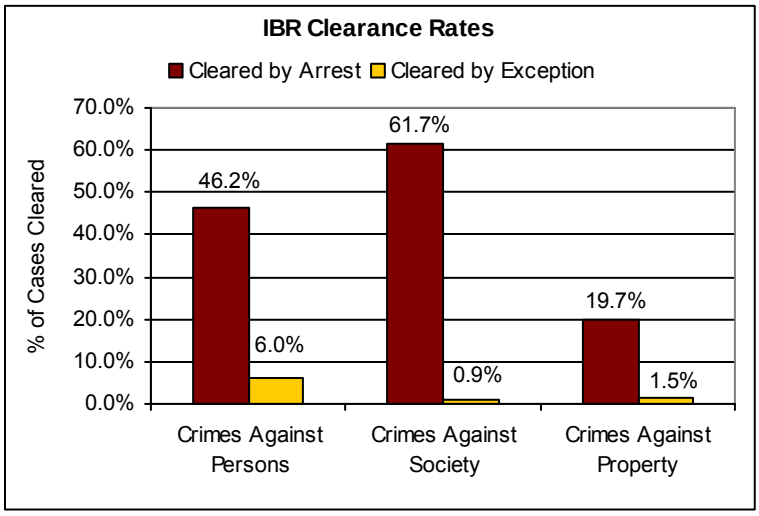

NOTE: Since only 55 of the reporting agencies submit IBR data, IBR statistics reflect only crimes reported by those jurisdictions. They do not reflect statewide data.

For a list of agencies that submit IBR data, see page 45.

(For a definition of *Clearance*, see page 62.)

Offense	Number of Incidents	Number of Incidents Cleared by Arrest	Percent Cleared by Arrest	Number of Incidents Cleared by Exception	Percent Cleared by Exception	Total Cleared	Percent Cleared
CRIMES AGAINST PERSONS							
Assault Offenses	17,390	8,532	49.1%	929	5.3%	9,461	54.4%
Homicide Offenses	55	38	69.1%	0	0.0%	38	69.1%
Kidnaping/Abduction	373	143	38.3%	32	8.6%	175	46.9%
Sex Offenses, Forcible	1,864	394	21.1%	213	11.4%	607	32.6%
Sex Offenses, Nonforcible	93	25	26.9%	7	7.5%	32	34.4%
TOTAL	**19,775**	**9,132**	**46.2%**	**1,181**	**6.0%**	**10,313**	**52.2%**
CRIMES AGAINST SOCIETY							
Drug/Narcotic Offenses	11,469	7,228	63.0%	84	0.7%	7,312	63.8%
Gambling Offenses	3	0	0.0%	0	0.0%	0	0.0%
Pornography/Obscene Material	64	7	10.9%	3	4.7%	10	15.6%
Prostitution Offenses	408	341	83.6%	0	0.0%	341	83.6%
Weapon Law Violations	1,539	741	48.1%	33	2.1%	774	50.3%
TOTAL	**13,483**	**8,317**	**61.7%**	**120**	**0.9%**	**8,437**	**62.6%**
CRIMES AGAINST PROPERTY							
Arson	333	131	39.3%	13	3.9%	144	43.2%
Bribery	2	2	100.0%	0	0.0%	2	100.0%
Burglary/Breaking & Entering	8,218	892	10.9%	111	1.4%	1,003	12.2%
Counterfeiting/Forgery	3,860	863	22.4%	78	2.0%	941	24.4%
Destruction of Property	21,519	2,799	13.0%	305	1.4%	3,104	14.4%
Embezzlement	73	23	31.5%	2	2.7%	25	34.2%
Extortion/Blackmail	18	3	16.7%	1	5.6%	4	22.2%
Fraud Offenses	2,535	367	14.5%	58	2.3%	425	16.8%
Larceny/Theft Offenses	48,647	11,786	24.2%	649	1.3%	12,435	25.6%
Motor Vehicle Theft	4,597	450	9.8%	115	2.5%	565	12.3%
Robbery	802	229	28.6%	17	2.1%	246	30.7%
Stolen Property Offenses	971	509	52.4%	14	1.4%	523	53.9%
TOTAL	**91,575**	**18,054**	**19.7%**	**1,363**	**1.5%**	**19,417**	**21.2%**
GRAND TOTAL	**124,833**	**35,503**	**28.4%**	**2,664**	**2.1%**	**38,167**	**30.6%**

ADDITIONAL STATISTICS

GANG ACTIVITY

NOTE: Not all agencies reported their gang statistics to BCI. Agencies not listed in the chart below failed to report their data to BCI.

Agency	Homicide	Rape	Robbery	Kidnaping	Agg. Assault	Burglary	Simple Assault	Larceny/ Theft	Stolen Vehicle	Weapon Offenses	Drive-By Shooting	Graffiti	Drugs	Liquor	Other	TOTAL
Alta Marshal	0	0	0	0	0	0	0	0	0	0	0	0	0	0	0	0
American Fork PD	0	0	0	0	0	0	6	8	3	4	0	1	1	4	0	27
Box Elder County SO Task Force*	0	0	0	0	7	9	4	11	2	1	0	8	9	14	56	121
Brigham City PD	0	0	0	0	0	1	0	0	0	0	0	21	0	1	3	26
BYU PD	0	0	0	0	0	0	0	0	0	0	0	0	0	0	0	0
Cedar City PD	0	0	0	0	0	1	0	1	0	0	0	2	0	0	0	4
CEU PD	0	0	0	0	0	0	0	0	0	0	0	0	0	0	0	0
Clearfield PD	0	0	0	0	0	0	1	0	0	0	0	7	0	1	1	10
Clinton PD	0	0	0	0	0	0	0	0	0	0	0	0	0	0	0	0
Davis County SO**	1	0	3	1	4	4	18	37	9	9	0	3	86	33	265	473
Duchesne County Sheriff	0	0	0	0	0	0	0	0	0	0	0	0	0	0	0	0
East Carbon PD	0	0	0	0	0	0	0	0	0	0	0	0	0	0	0	0
Farmington PD	0	0	0	0	0	0	1	0	0	2	0	0	0	0	0	3
Grantsville PD	0	0	0	0	0	0	0	0	0	0	0	0	0	0	0	0
Kanab PD	0	0	0	0	0	0	0	0	0	0	0	0	0	0	0	0
Kaysville PD	0	0	0	0	0	0	0	0	0	0	0	1	0	0	0	1
Layton PD	0	0	0	0	0	0	1	0	0	0	0	16	1	0	3	21
Logan PD‡	0	5	2	0	2	17	23	27	9	9	0	27	22	26	274	443
Mapleton PD	0	0	0	0	0	0	0	0	0	0	0	0	0	0	0	0
Monticello PD	0	0	0	0	0	0	0	0	0	0	0	0	0	0	0	0
Moroni PD	0	0	0	0	0	0	0	0	0	0	0	0	0	0	0	0
Mt. Pleasant PD	0	0	0	0	0	0	0	0	0	0	0	0	0	0	0	0
North Ogden PD	0	0	0	0	1	0	0	1	0	1	0	7	0	1	3	14
North Salt Lake PD	0	0	0	0	0	1	0	0	0	0	0	3	0	0	0	4
Payson PD	0	0	0	0	0	0	2	0	0	0	0	0	0	0	0	2
Perry PD	0	0	0	0	0	0	0	0	0	0	0	0	0	0	0	0
Pleasant View PD	0	0	0	0	0	0	0	0	0	0	0	0	0	0	0	0
Salina PD	0	0	0	0	0	0	0	0	0	0	0	0	0	0	0	0
Salt Lake Area Gang Project ‡‡	5	2	31	1	39	43	175	23	53	66	16	4,859	66	13	299	5,691
Sevier County SO	0	0	0	0	0	0	0	0	0	0	0	0	0	0	0	0
SLCC PD	0	0	0	0	0	0	1	0	0	0	0	13	4	0	0	18
Spanish Fork PD	0	0	0	0	0	0	0	0	0	0	0	1	0	0	0	1
Springville PD	0	0	0	0	0	0	1	0	0	0	0	3	0	0	0	4
St. George PD Gang Task Force	1	1	0	0	2	8	28	24	2	5	0	22	44	80	35	252
Sunset PD	0	0	0	0	0	0	0	0	0	0	0	3	0	0	0	3
SUU PD	0	0	0	0	0	0	0	0	0	0	0	0	0	0	0	0
Tooele PD	0	0	0	0	0	3	5	10	0	2	0	23	5	0	0	48
Tremonton PD	0	0	0	0	0	0	0	1	0	0	0	0	0	0	0	1
USU PD	0	0	0	0	0	0	0	0	0	0	0	0	0	0	0	0
Utah Major Crimes Task Force	0	0	0	0	0	0	0	0	0	0	0	80	0	0	15	95
Weber County SO	0	0	0	0	1	0	1	1	0	1	0	1	1	0	3	9
West Bountiful PD	0	0	0	0	0	0	0	0	0	0	0	0	0	0	0	0
Willard PD	0	0	0	0	0	0	0	0	0	0	0	0	0	0	0	0
TOTAL	**7**	**8**	**36**	**2**	**56**	**87**	**267**	**144**	**78**	**100**	**16**	**5,101**	**239**	**173**	**957**	**7,271**

* Including Brigham City PD, Box Elder CO SO, Tremonton PD, Perry PD, and Willard PD
**Representing gang activity in unincorporated county and cities which also have PD's
‡Task Force including Cache CO SO, Logan PD, North Park PD, and Smithfield PD
‡‡Task Force including Midvale PD, Murray PD, Salt Lake City PD, South Salt Lake PD, Salt Lake Co. S.O., Sandy PD, West Jordan PD, West Valley PD and the U. of U. PD

GANG ACTIVITY

Age of Gang Related Arrestees			
Age of Arrestee	**Male**	**Female**	**Total**
Under 10	0	0	0
10 to 12	0	0	0
13 to 14	2	5	7
15	20	2	22
16	47	4	51
17	44	0	44
18	134	5	139
19	119	5	124
20	159	12	171
21	133	5	138
22	137	3	140
23	107	9	116
24	80	4	84
25 +	573	24	597
TOTAL	**1,555**	**78**	**1,633**

Race and Sex of Gang Arrestees			
Race	**Male**	**Female**	**TOTAL**
White	923	52	975
Black	62	1	63
American Indian or Alaskan Native	52	39	91
Asian or Pacific Islander	63	3	66
TOTAL	**1,100**	**95**	**1,195**

Not all agencies track the race of their gang arrestees

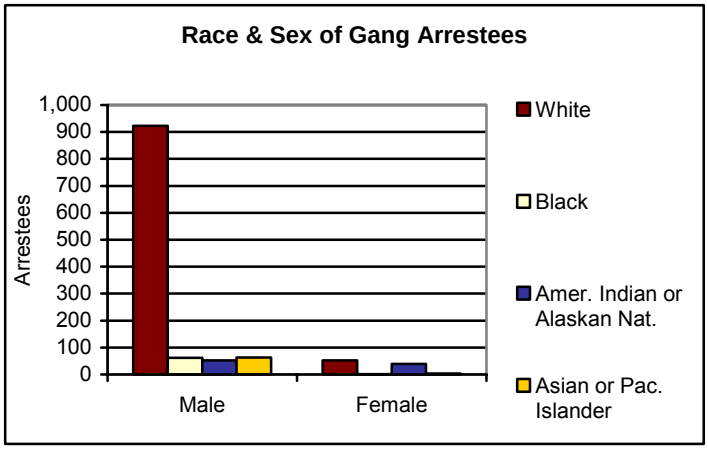

Ethnicity and Sex of Gang Arrestees			
Ethnicity	**Male**	**Female**	**TOTAL**
Hispanic	234	17	251
Non-Hispanic	819	48	867
TOTAL	**1,053**	**65**	**1,118**

Not all agencies track the ethnicity of their gang arrestees

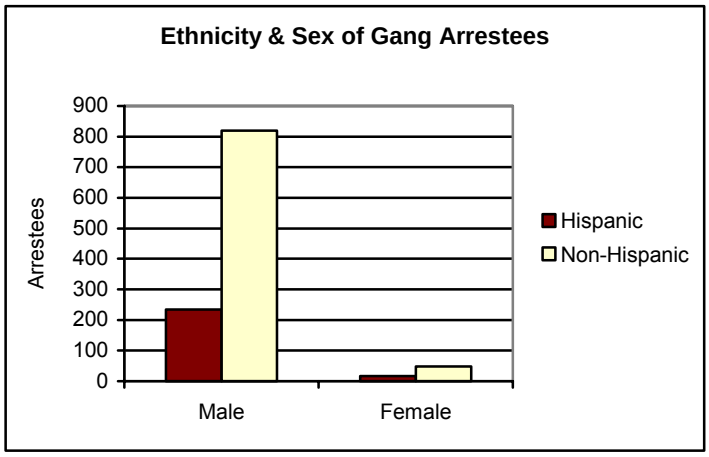

SALT LAKE AREA GANG PROJECT

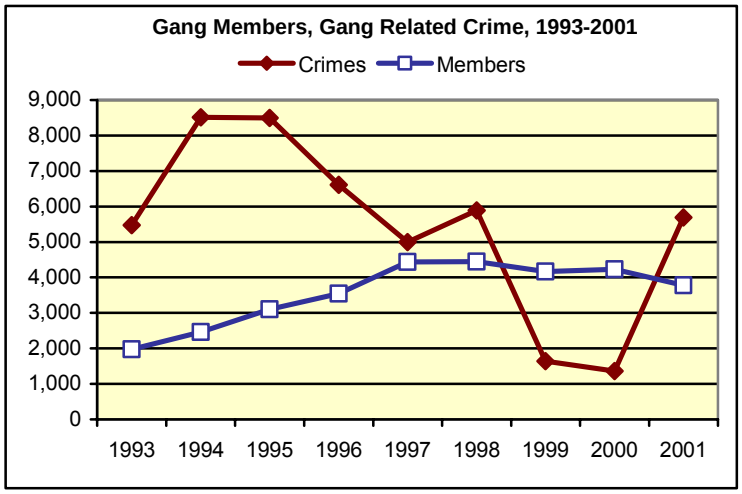

A change in the process of gathering graffiti totals in 2001 accounts for the dramatic increase in gang related crimes in 2001.

Because the majority of gang crimes reported are in the Salt Lake County area, *the figures on this page represent data from the Salt Lake Area Gang Project only*, and do not reflect totals from the preceding pages. Jurisdictions included on this page are: Midvale PD, Murray PD, Salt Lake City PD, South Salt Lake PD, Salt Lake Co. S.O., Sandy PD, West Jordan PD, West Valley PD and the U. of U. PD

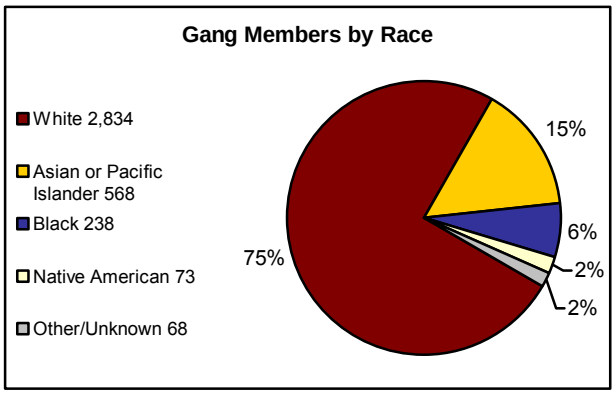

Gang Related Crimes – Comparison of 2000 and 2001			
Gang Related Offense	**2000**	**2001**	**Percent Change**
Homicide	5	5	0.00%
Rape	7	2	-71.43%
Kidnaping	2	1	-50.00%
Burglary	23	43	86.96%
All Assaults	300	214	-28.67%
Robbery	31	31	0.00%
Larceny/Theft	41	23	-43.90%
Stolen Vehicle	50	53	6.00%
Drug	81	66	-18.52%
Liquor	10	13	30.00%
Weapons Offense	125	66	-47.20%
Drive-by Shooting	68	16	-76.47%
Other*	421	299	-28.98%
Total (Non-Graffiti Offenses)	**1,164**	**832**	**-28.52**
*Crimes such as stolen property, sex offenses, obstruction of police, property vandalism (other than graffiti), etc.			
Graffiti	196	4,859	2,379.08%

Prior to 2001, the data gathering for graffiti offenses was not reliable. Because of a change in reporting techniques, graffiti data for 2001 can not be accurately compared against past totals.

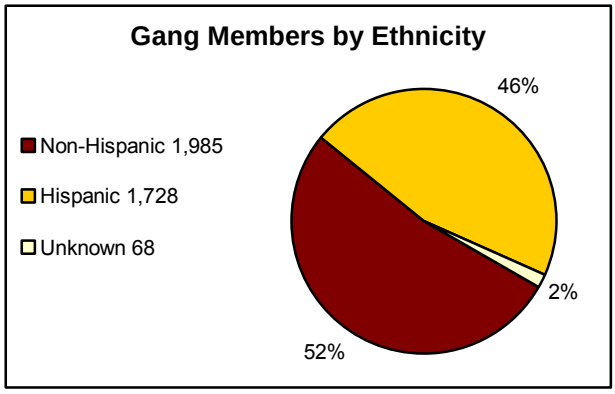

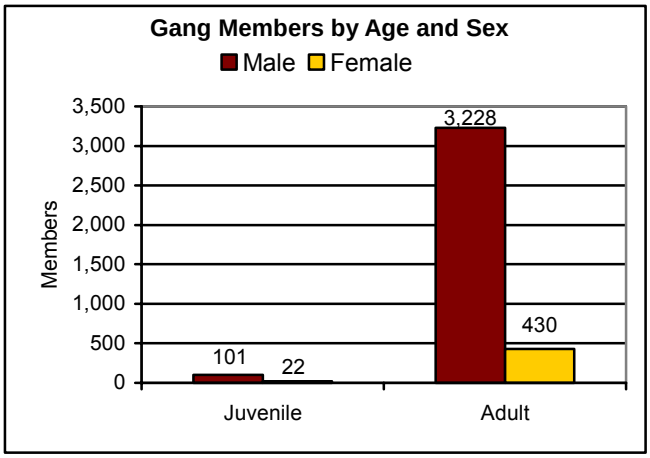

CRIME RATE COMPARISONS

Utah's crime rates compared to the nation's

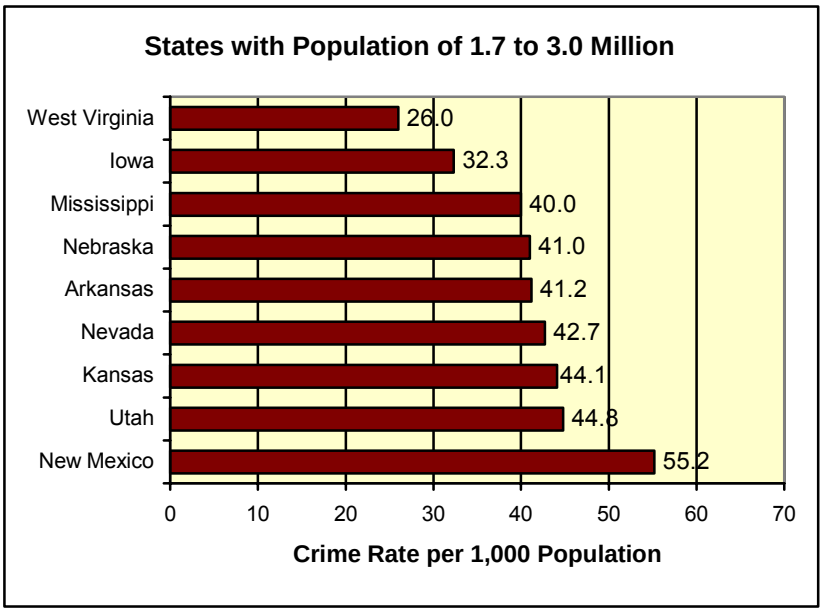

The charts on this page compare "Index Crime" rates. "Index Crimes" are the offenses of homicide, rape, robbery, aggravated assault, burglary, larceny/theft, motor vehicle theft, and arson. However, arson data is not available for this comparison, and is therefore not included in this page.

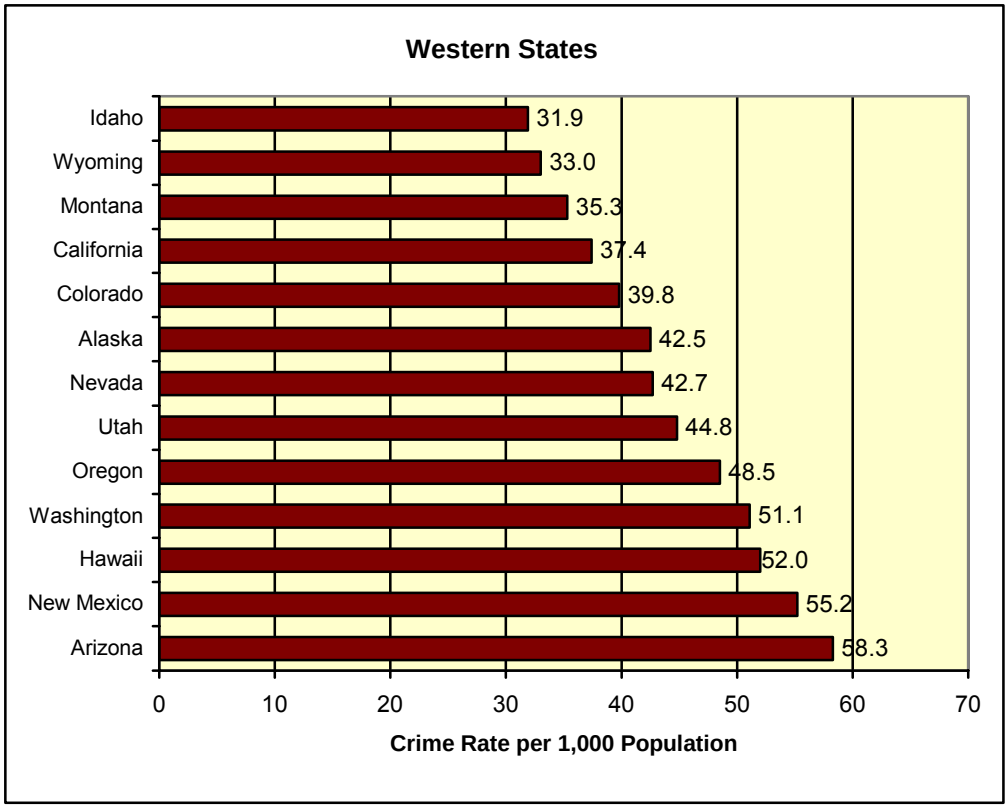

Source: *Crime in the U.S., 2000*

CRIME RATE COMPARISONS

The FBI defines "Western States" as Arizona, Colorado, Idaho, Montana, Nevada, New Mexico, and Wyoming - in addition to Utah

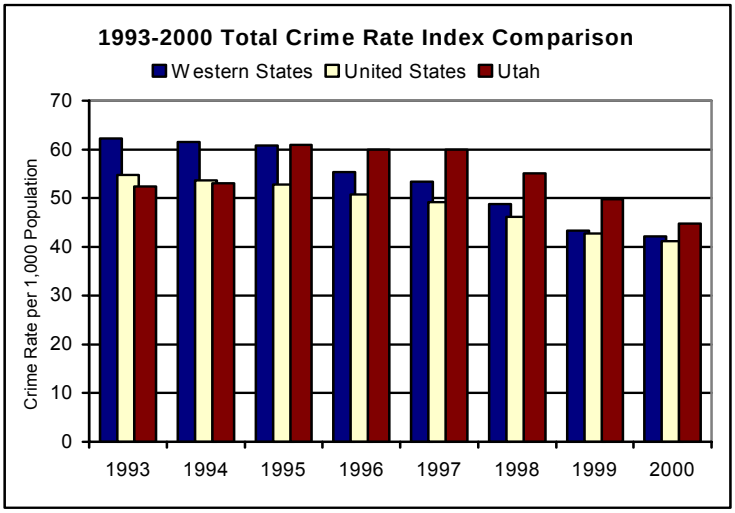

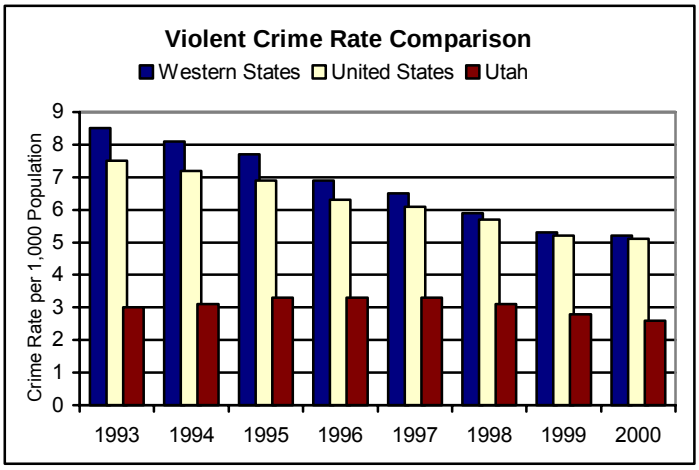

"Violent Crimes" are the offenses of homicide, rape, robbery, and aggravated assault.

"Property Crimes" are the offenses of burglary, larceny, and motor vehicle theft. Data is not included for the property crime of arson.

Source: *Crime in the U.S., 1993, 1994, 1995, 1996, 1997, 1998, 1999, and 2000.*

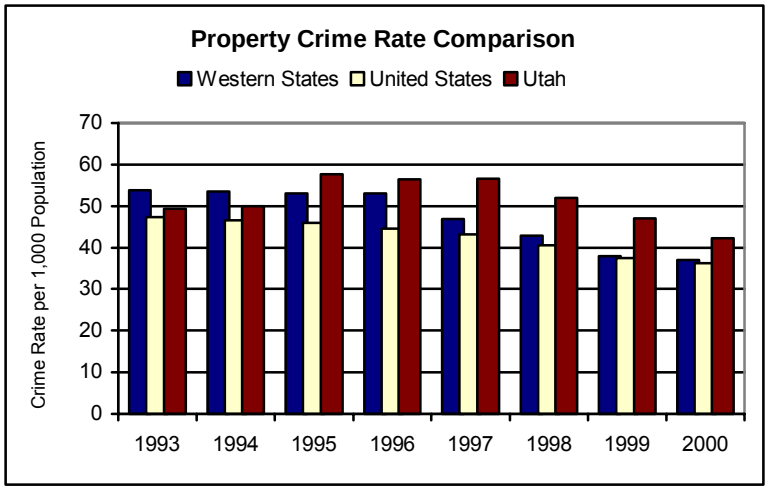

CRIME RATE COMPARISONS

Year 2000 Crime Rates per 100,000 Population								
State	Murder & Nonnegligent Manslaughter per 100,000	Murder & Nonnegligent Manslaughter Rank	Forcible Rape per 100,000	Forcible Rape Rank	Robbery per 100,000	Robbery Rank	Aggravated Assault per 100,000	Aggravated Assault Rank
Alabama	7.4	6	33.3	25	128.2	22	317.2	19
Alaska	4.3	27	79.3	1	78.2	34	405.1	11
Arizona	7.0	10	30.7	29	146.3	16	347.7	16
Arkansas	6.3	14	31.7	28	74.8	38	332.4	17
California	6.1	17	28.9	32	177.9	8	408.7	10
Colorado	3.1	35	41.2	12	70.5	39	219.1	31
Connecticut	2.9	37	19.9	48	112.5	23	189.4	37
Delaware	3.2	33	54.1	2	177.9	7	449.2	8
District of Columbia	41.8	1	43.9	8	621.3	1	801.0	1
Florida	5.6	22	44.2	7	199.0	6	563.2	3
Georgia	8.0	5	24.0	43	161.9	11	310.9	21
Hawaii	2.9	38	28.6	34	92.7	27	119.7	46
Idaho	1.2	48	29.7	30	17.2	49	204.3	35
Illinois	7.2	8	32.9	26	207.4	5	409.3	9
Indiana	5.8	19	28.9	33	103.3	24	211.1	33
Iowa	1.6	46	23.1	44	36.6	44	205.1	34
Kansas	6.3	15	38.0	17	76.2	35	269.0	23
Kentucky	4.8	26	27.0	36	80.6	33	182.2	38
Louisiana	12.5	2	33.5	23	168.5	9	466.6	7
Maine	1.2	49	25.1	41	19.4	46	63.9	50
Maryland	8.1	4	29.1	31	256.0	2	493.3	6
Massachusetts	2.0	41	26.7	37	91.6	28	355.9	15
Michigan	6.7	12	50.6	4	138.0	18	359.7	13
Minnesota	3.1	36	45.5	6	75.5	37	156.7	43
Mississippi	9.0	3	35.8	22	95.0	26	221.1	30
Missouri	6.2	16	24.1	42	135.8	21	323.9	18
Montana	1.8	44	33.4	24	27.6	45	177.9	39
Nebraska	3.7	29	25.5	40	67.0	40	231.4	27
Nevada	6.5	13	43.0	9	227.3	3	247.3	25
New Hampshire	1.8	45	42.2	10	36.7	43	94.7	48
New Jersey	3.4	31	16.1	51	161.1	12	203.2	36
New Mexico	7.4	7	50.7	3	137.4	20	562.4	4
New York	5.0	24	18.6	49	213.6	4	316.7	20
North Carolina	7.0	11	27.1	35	156.5	13	307.0	22
North Dakota	0.6	51	26.3	39	8.7	51	45.8	51
Ohio	3.7	30	37.6	20	137.5	19	155.3	44
Oklahoma	5.3	23	41.2	11	75.8	36	375.5	12
Oregon	2.0	42	37.6	21	84.4	32	226.7	28
Pennsylvania	4.9	25	26.4	38	147.8	14	240.9	26
Rhode Island	4.3	28	39.3	14	88.0	30	166.2	40
South Carolina	5.8	20	37.7	19	146.6	15	614.8	2
South Dakota	0.9	50	40.4	13	17.4	48	108.1	47
Tennessee	7.2	9	38.4	16	166.4	10	495.2	5
Texas	5.9	18	37.7	18	145.1	17	356.3	14
Utah	1.9	43	38.6	15	55.6	41	159.5	42
Vermont	1.5	47	23.0	45	19.2	47	69.8	49
Virginia	5.7	21	22.8	46	88.9	29	164.3	41
Washington	3.3	32	46.4	5	98.6	25	221.3	29
West Virginia	2.5	39	18.3	50	41.4	42	254.2	24
Wisconsin	3.2	34	21.7	47	84.6	31	127.3	45
Wyoming	2.4	40	32.4	27	14.2	50	217.5	32

Source: *Crime in the United States 2000*

CRIME RATE COMPARISONS

Year 2000 Crime Rates per 100,000 Population								
State	Burglary per 100,000	Burglary Rank	Larceny/ Theft per 100,000	Larceny/ Theft Rank	Motor Vehicle Theft per 100,000	Motor Vehicle Theft Rank	Total Index Crime per 100,000	Total Index Crime Rank
Alabama	906.9	11	2,864.8	16	288.0	33	4,545.8	16
Alaska	621.9	32	2,685.8	22	374.8	25	4,249.4	23
Arizona	1,011.6	5	3,444.1	3	842.1	2	5,829.5	2
Arkansas	802.1	17	2,608.7	25	259.3	37	4,115.3	24
California	656.3	27	1,924.5	41	537.4	8	3,739.8	31
Colorado	630.8	30	2,623.5	24	394.3	22	3,982.5	29
Connecticut	512.0	41	2,011.4	40	384.6	23	3,232.7	37
Delaware	665.6	25	2,725.9	20	402.1	21	4,478.0	18
District of Columbia	829.5	16	3,785.4	1	1,153.7	1	7,276.6	1
Florida	1,081.8	3	3,242.9	6	558.0	6	5,694.7	3
Georgia	836.6	15	2,937.0	13	472.8	12	4,751.2	14
Hawaii	880.3	13	3,570.2	2	504.6	9	5,199.0	7
Idaho	566.5	35	2,206.0	36	161.2	46	3,186.1	39
Illinois	659.6	26	2,517.8	27	452.1	13	4,286.3	21
Indiana	676.1	24	2,379.9	31	346.8	27	3,751.9	30
Iowa	558.4	36	2,225.2	34	183.6	43	3,233.6	36
Kansas	799.1	18	2,978.6	12	241.6	40	4,408.8	20
Kentucky	626.2	31	1,809.6	45	229.5	41	2,959.9	46
Louisiana	1,035.8	4	3,229.9	8	475.9	11	5,422.7	5
Maine	531.4	38	1,875.1	42	103.7	51	2,619.8	47
Maryland	744.4	22	2,745.7	19	539.5	7	4,816.1	13
Massachusetts	482.0	42	1,660.5	50	407.6	17	3,026.3	43
Michigan	702.2	23	2,291.9	32	560.7	5	4,109.8	25
Minnesota	530.9	39	2,403.7	30	273.0	35	3,488.4	33
Mississippi	946.3	8	2,452.2	29	245.0	39	4,004.4	28
Missouri	745.0	21	2,851.3	17	441.4	16	4,527.7	17
Montana	437.4	46	2,638.6	23	216.8	42	3,533.5	32
Nebraska	592.0	33	2,870.3	15	305.6	30	4,095.5	26
Nevada	877.1	14	2,208.2	35	659.2	3	4,268.6	22
New Hampshire	404.0	49	1,680.0	48	173.8	45	2,433.2	49
New Jersey	522.0	40	1,848.8	43	405.9	19	3,160.5	40
New Mexico	1,173.1	2	3,184.4	9	403.6	20	5,519.0	4
New York	463.4	44	1,796.4	46	285.8	34	3,099.5	41
North Carolina	1,216.1	1	2,891.8	14	313.9	29	4,919.4	10
North Dakota	325.9	51	1,727.2	47	153.5	47	2,288.0	51
Ohio	780.7	19	2,583.2	26	343.7	28	4,041.7	27
Oklahoma	917.5	9	2,785.4	18	357.8	26	4,558.5	15
Oregon	748.8	20	3,338.7	4	407.2	18	4,845.4	12
Pennsylvania	440.4	45	1,839.2	44	295.8	31	2,995.4	44
Rhode Island	631.5	29	2,102.2	38	445.0	15	3,476.5	34
South Carolina	969.3	7	3,068.1	10	379.0	24	5,221.3	6
South Dakota	383.7	50	1,663.7	49	105.7	50	2,319.9	50
Tennessee	990.4	6	2,708.8	21	483.9	10	4,890.3	11
Texas	906.3	12	3,057.4	11	446.8	14	4,955.5	9
Utah	642.5	28	3,288.5	5	289.3	32	4,475.9	19
Vermont	575.0	34	2,165.5	37	132.9	48	2,986.9	45
Virginia	429.9	47	2,064.8	39	251.6	38	3,028.0	42
Washington	907.3	10	3,234.6	7	594.1	4	5,105.6	8
West Virginia	546.9	37	1,556.1	51	183.3	44	2,602.7	48
Wisconsin	469.5	43	2,229.9	33	272.9	36	3,209.1	38
Wyoming	420.8	48	2,494.6	28	116.0	49	3,297.9	35

Source: *Crime in the United States 2000*

GLOSSARY

ADULT: An individual 18 years of age or older.

AGGRAVATED ASSAULT: The FBI's Uniform Crime Reporting Program defines Aggravated Assault as: "An unlawful attack by one person upon another wherein the offender uses a weapon or displays it in a threatening manner, or the victim suffers obvious severe or aggravated bodily injury involving apparent broken bones, loss of teeth, possible internal injury, severe laceration, or loss of consciousness." See also, Simple Assault

ALL OTHER OFFENSES: Agencies that submit UCR data record all arrests that cannot be categorized under any other Part II Category in "All Other Offenses." Such arrests can include, but are not limited to, the crimes of: Anarchism, Bigamy and Polygamy, Blackmail, Bribery, Contempt of Court, Contributing to Juvenile Delinquency, Kidnaping, Marriage within Prohibited Degrees, Perjury, Possession of Burglary Tools, Possession of Narcotic Paraphernalia, Riot, and Trespass.

AMERICAN INDIAN OR ALASKAN NATIVE - RACE: A person having origins in any of the original peoples of North America, and who maintains cultural identification through tribal affiliation or community recognition. The other three categories of race are White, Black, and Asian or Pacific Islander. *From the FBI's Uniform Crime Reporting Handbook*

ARSON: The FBI's Uniform Crime Reporting Program defines Arson as: "Unlawfully and intentionally damaging, or attempting to damage, any real or personal property by fire or incendiary device."

ASIAN OR PACIFIC ISLANDER - RACE: A person having origins in any of the original peoples of the Far East, Southeast Asia, the Indian subcontinent, or the Pacific Islands. The other three categories of race are White, Black, and American Indian or Alaskan Native. *From the FBI's Uniform Crime Reporting Handbook*

BLACK - RACE: A person having origins in any of the black racial groups of Africa. The other three categories of race are White, American Indian or Alaskan Native, and Asian or Pacific Islander. *From the FBI's Uniform Crime Reporting Handbook*

BLACKMAIL: see Extortion/Blackmail

BRIBERY: The offering, giving, receiving, or soliciting of any thing of value (i.e., a bribe, gratuity, or kickback) to sway the judgment or action of a person in a position of trust or influence. *From the FBI's Uniform Crime Reporting Handbook, NIBRS Edition*

BURGLARY: The FBI's Uniform Crime Reporting Program defines Burglary as: "The unlawful entry into a building or other structure with the intent to commit a felony or a theft."

CLEARANCE - incidents may be cleared by arrest or by exceptional means.

Clearance by Arrest: The FBI's Uniform Crime Reporting Program states that "an offense is cleared by arrest or solved for crime reporting purposes when at least one person is: 1) arrested, 2) charged with the commission of the offense; and 3) turned over to the court for prosecution (whether following arrest, court summons, or police notice). Although no physical arrest is made, a clearance when the offender is a person under 18 years of age and is cited to appear in juvenile court or before other juvenile authorities."

Clearance by Exception: The FBI's Uniform Crime Reporting Program states that "In certain situations, law enforcement is not able to follow the three outlined steps under 'clearance by arrest' to clear offenses known to them." However, "if the following questions can be answered 'yes,' the offense is considered to be 'Cleared by Exception.'"

1. Has the investigation definitely established the identity of the offender?
2. Is there enough information to support an arrest, charge, and turning over to the court for prosecution?
3. Is the exact location of the offender known so that the subject could be taken into custody now?
4. Is there some reason outside law enforcement control that precludes arresting, charging, and prosecuting the offender?

Some examples of exceptional clearance situations:

- Death of the offender (suicide, killed by law enforcement, murder-suicide situation, natural causes)
- Deathbed confession by offender
- Offender already in custody or serving sentence for another offense
- Extradition denied
- Victim refuses to cooperate in prosecution
- The handling of a juvenile offender to his/her parents in instances involving minor offenses where no referral is made to juvenile court

The preceding from the "Uniform Crime Reporting Handbook," pages 41 and 42.

COUNTERFEITING/FORGERY: The altering, copying, or imitation of something, without authority or right, with the intent to deceive or defraud by passing the copy or thing altered or imitated as that which is original or genuine; or the selling, buying, or possession of an altered, copied, or imitated thing with the intent to deceive or defraud. *From the FBI's Uniform Crime Reporting Handbook, NIBRS Edition*

CRIME RATE PER 1,000: Number of crimes committed for every 1,000 residents. Breaking down the number of crimes by size of population is one way to gauge how an agency's crime rates compare with those of other agencies. Crime Rate per 1,000 is calculated by dividing the agency's crime rate by the agency's population, and multiplying the result by 1,000. ((Crime Rate/Population)*1,000)

CURFEW/LOITERING/VAGRANCY VIOLATIONS: The violation of a court order, regulation, ordinance, or law requiring the withdrawal of persons from the streets or other specified areas; prohibiting persons from remaining in an area or place in an idle or aimless manner; or prohibiting persons from going from place to place without visible means of support. *From the FBI's Uniform Crime Reporting Handbook, NIBRS Edition*

DESTRUCTION/DAMAGE/VANDALISM OF PROPERTY: To willfully or maliciously destroy, damage, deface, or otherwise injure real or personal property without the consent of the owner or the person having custody or control of it. *From the FBI's Uniform Crime Reporting Handbook, NIBRS Edition*

DISORDERLY CONDUCT: Any behavior that tends to disturb the public peace or decorum, scandalize the community, or shock the public sense of morality. *From the FBI's Uniform Crime Reporting Handbook, NIBRS Edition*

DRIVING UNDER THE INFLUENCE: Driving or operating a motor vehicle or common carrier while mentally or physically impaired as the result of consuming an alcoholic beverage or using a drug or narcotic. This offense includes driving while intoxicated and operating a bus, train, streetcar, boat, etc., while under the influence. *From the FBI's Uniform Crime Reporting Handbook, NIBRS Edition*

DRUG/NARCOTIC OFFENSES: The violation of laws prohibiting the production, distribution, and/or use of certain controlled substances and the equipment or devices utilized in their preparation and/or use. *From the FBI's Uniform Crime Reporting Handbook, NIBRS Edition*

DRUNKENNESS: To drink alcoholic beverages to the extent that one's mental faculties and physical coordination are substantially impaired. Included are drunk and disorderly, common drunkard, habitual drunkard, and intoxication. *From the FBI's Uniform Crime Reporting Handbook, NIBRS Edition*

EMBEZZLEMENT: The unlawful misappropriation by an offender to his/her own use or purpose of money, property, or some other thing of value entrusted to his/her care, custody, or control. *From the FBI's Uniform Crime Reporting Handbook, NIBRS Edition*

EXTORTION/BLACKMAIL: To unlawfully obtain money, property, or any other thing of value, either tangible or intangible, through the use or threat of force, misuse of authority, threat of criminal prosecution, threat of destruction of reputation or social standing, or through other coercive means. *From the FBI's Uniform Crime Reporting Handbook, NIBRS Edition*

FAMILY OFFENSES, NON-VIOLENT: Unlawful, non-violent acts by a family member (or legal guardian) which threaten the physical, mental, or economic well-being or morals of another family member and which are not classifiable as other offenses, such as Assault, Incest, Statutory Rape, etc. This offense includes: abandonment, desertion, neglect, non-support, non-violent abuse, and non-violent cruelty to other family members. It also includes the non-payment of court-ordered alimony, as long as it is not considered to be "Contempt of Court" within the reporting jurisdiction. *From the FBI's Uniform Crime Reporting Handbook, NIBRS Edition*

FORCIBLE FONDLING: The touching of the private body parts of another person for the purpose of sexual gratification, forcibly and/or against that person's will; or, not forcibly or against the person's will where the victim is incapable of giving consent because of his/her youth or because of his/her temporary or permanent mental incapacity. For Incident Based Reporting (IBR) purposes, this falls under the category of "Sex Offenses, Forcible." *From the FBI's Uniform Crime Reporting Handbook, NIBRS Edition*

FORCIBLE RAPE: The carnal knowledge of a person, forcibly and/or against that person's will; or not forcibly or against the person's will where the victim is incapable of giving consent because of his/her temporary or permanent mental or physical incapacity (or because of his/her youth.) For Incident Based Reporting (IBR) purposes, this falls under the category of "Sex Offenses, Forcible." *From the FBI's Uniform Crime Reporting Handbook, NIBRS Edition*

FORCIBLE SODOMY: Oral or anal sexual intercourse with another person, forcibly and/or against that person's will, or not forcibly or against the person's will where the victim is incapable of giving consent because of his/her youth or because of his/her temporary or permanent mental or physical incapacity. For Incident Based Reporting (IBR) purposes, this falls under the category of "Sex Offenses, Forcible." *From the FBI's Uniform Crime Reporting Handbook, NIBRS Edition*

FRAUD: The intentional perversion of the truth for the purpose of inducing another person or other entity in reliance upon it to part with some thing of value or to surrender a legal right. *From the FBI's Uniform Crime Reporting Handbook, NIBRS Edition*

GAMBLING OFFENSES: To unlawfully bet or wager money or something else of value; assist, promote, or operate a game of chance for money or some other stake; possess or transmit wagering information; manufacture, sell, purchase, possess, or transport gambling equipment, devices, or goods; or tamper with the outcome of a sporting event or contest to gain a gambling advantage. *From the FBI's Uniform Crime Reporting Handbook, NIBRS Edition*

GROUP A OFFENSES: Agencies that submit data using the Incident Based Reporting (IBR) system submit detailed data on 22 "Group A" Offenses, which include: Arson, Assault Offenses, Bribery, Burglary, Counterfeiting/Forgery, Destruction/Damage/Vandalism of Property, Drug/Narcotic Offenses, Embezzlement, Extortion/Blackmail, Fraud Offenses, Gambling Offenses, Homicide Offenses, Kidnaping/Abduction, Larceny/Theft Offenses, Motor Vehicle Theft, Pornography/Obscene Material, Prostitution Offenses, Robbery, Sex Offenses (Forcible), Sex Offenses (Non-forcible), Stolen Property Offenses, and Weapon Law Violations. In contrast, agencies that submit data using the Uniform Crime Reporting (UCR) system only submit detailed data on the eight "Index Crimes." (IBR agencies also submit arrest data on 10 "Group B Offenses.")

GROUP B OFFENSES: Agencies that submit data using the Incident Based Reporting (IBR) system submit arrest data on the 11 "Group B Offenses" of Bad Checks, Curfew/Loitering/Vagrancy Violations, Disorderly Conduct, DUI, Drunkenness, Family Offenses (Non-violent), Liquor Law Violations, Peeping Tom, Runaways, Trespass, and All Other Offenses. (IBR agencies also submit detailed data on 22 "Group A Offenses.")

HATE CRIME: The FBI's Uniform Crime Reporting Program defines Hate Crime as: "A criminal offense committed against a person or property which is motivated, in whole or in part, by the offender's bias against a race, religion, ethnic/national origin group, or sexual orientation group."

HISPANIC - ETHNICITY: All persons of Mexican, Puerto Rican, Cuban, Central or South American, or other Spanish culture or origin, regardless of race. The other category of ethnicity is Non-Hispanic. *From the FBI's Uniform Crime Reporting Handbook*

HOMICIDE: The FBI's Uniform Crime Reporting Program defines Homicide as: "The willful (non-negligent) killing of one human being by another."

INCEST: Non-forcible sexual intercourse between persons who are related to each other within the degrees wherein marriage is prohibited by law. For Incident Based Reporting (IBR) purposes, this falls under the category of "Sex Offenses, Non-forcible." *From the FBI's Uniform Crime Reporting Handbook, NIBRS Edition*

INCIDENT BASED REPORTING: Incident Based Reporting (IBR) uses computer technology and a more detailed data base to collect details about the offenses, victims, offenders, property, and arrests involved in each crime incident. Because it gathers more detailed data than the traditional Uniform Crime Reporting (UCR) Program, it is possible to analyze various aspects of the crime which is occurring in our society, and provide law enforcement administrators, elected officials, and other planners and policy makers with the precise information they need.

INDEX CRIMES: According to the Federal Bureau of Investigation's Uniform Crime Reporting Program, "Index Crimes" (also referred to as "Part I Crimes") are the offenses of Homicide, Rape, Robbery, Aggravated Assault, Burglary, Larceny/Theft, Motor Vehicle Theft, and Arson.

INTIMIDATION: To unlawfully place another person in reasonable fear of bodily harm through the use of threatening words and/or other conduct, but without displaying a weapon or subjecting the victim to actual physical attack. *From the FBI's Uniform Crime Reporting Handbook, NIBRS Edition*

JUVENILE: Any individual 17 years of age or younger.

KIDNAPING/ABDUCTION: The unlawful seizure, transportation, and/or detention of a person against his/her will, or of a minor without the consent of his/her custodial parent(s) or legal guardian. *From the FBI's Uniform Crime Reporting Handbook, NIBRS Edition*

LARCENY/THEFT: The FBI's Uniform Crime Reporting Program defines Larceny/Theft as: "The unlawful taking, carrying, leading, or riding away of property from the possession, or constructive possession, of another person."

LIQUOR LAW VIOLATIONS: The violation of laws or ordinances prohibiting the manufacture, sale, purchase, transportation, possession, or use of alcoholic beverages. Does not include the separate offenses of Driving Under the Influence and Drunkenness. *From the FBI's Uniform Crime Reporting Handbook, NIBRS Edition*

MANSLAUGHTER BY NEGLIGENCE: The FBI's Uniform Crime Reporting Program defines Manslaughter by Negligence as: "The killing of another person through gross negligence."

MOTOR VEHICLE: A self-propelled vehicle that runs on land surface and not on rails.

MOTOR VEHICLE THEFT: The FBI's Uniform Crime Reporting Program defines Motor Vehicle Theft as: "The theft of a Motor Vehicle."

> Theft is defined as: "The unlawful taking, carrying, leading, or riding away of property from the possession, or constructive possession, of another person." A Motor Vehicle is defined as: "A self-propelled vehicle that runs on land surface and not on rails."

MURDER: see Homicide

NON-HISPANIC - ETHNICITY: All persons, regardless of race, who do not fit the definition of the Hispanic ethnic group. *From the FBI's Uniform Crime Reporting Handbook*

OFFENSES AGAINST FAMILY AND CHILDREN: Unlawful, non-violent acts by a family member (or legal guardian) which threaten the physical, mental, or economic well-being or morals of another family member and which are not classifiable as other offenses, such as Assault, Incest, Statutory Rape, etc. This offense includes: abandonment, desertion, neglect, non-support, non-violent abuse, and non-violent cruelty to other family members. It also includes the non-payment of court-ordered alimony, as long as it is not considered to be "Contempt of Court" within the reporting jurisdiction. *From the FBI's Uniform Crime Reporting Handbook, NIBRS Edition*

PART I CRIMES: According to the Federal Bureau of Investigation's Uniform Crime Reporting Program, "Part I Crimes" (also referred to as "Index Crimes") are the offenses of Homicide, Rape, Robbery, Aggravated Assault, Burglary, Larceny/Theft, Motor Vehicle Theft, and Arson. See also Part II Crimes.

PART II CRIMES: According to the Federal Bureau of Investigation's Uniform Crime Reporting Program, "Part II Crimes" encompass all other crime classifications outside those defined as Part I offenses. Agencies that submit UCR data collect only arrest data for Part II Crimes. Part II crimes include: Simple Assaults, Counterfeiting/Forgery, Fraud, Embezzlement, Stolen Property Offenses, Vandalism, Weapons Offenses, Prostitution and Commercialized Vice, Sex Offenses (except rape, prostitution), Drug Abuse Violations, Gambling, Offenses Against the Family and Children, DUI, Liquor Laws, Drunkenness, Disorderly Conduct, Vagrancy, Curfew and Loitering, Runaways (under 18 years of age) and All Other Offenses.

PERSONAL WEAPON: Hands, fists, feet, teeth, etc.

PORNOGRAPHY/OBSCENE MATERIAL: The violation of laws or ordinances prohibiting the manufacture, publishing, sale, purchase, or possession of sexually explicit material, e.g., literature, photographs, etc. *From the FBI's Uniform Crime Reporting Handbook, NIBRS Edition*

PROPERTY CRIMES: The offenses of Burglary, Larceny/Theft, Motor Vehicle Theft, and Arson. See also Violent Crimes.

PROSTITUTION OFFENSES: To unlawfully engage in or promote sexual activities for profit. *From the FBI's Uniform Crime Reporting Handbook, NIBRS Edition*

RAPE: The FBI's Uniform Crime Reporting Program defines Rape as: "The carnal knowledge of a person forcibly and/or against that person's will; or not forcibly or against the person's will where the victim is incapable of giving consent because of his/her temporary or permanent mental or physical incapacity (or because of his/her youth)."

ROBBERY: The FBI's Uniform Crime Reporting Program defines Robbery as: "The taking, or attempting to take, anything of value under confrontational circumstances from the control, custody, or care of another person by force or threat of force or violence and/or by putting the victim in fear of immediate harm."

RUNAWAY: A person under 18 years of age who has left home without the permission of his/her parent(s) or legal guardian. *From the FBI's Uniform Crime Reporting Handbook, NIBRS Edition*

SEX OFFENSES, FORCIBLE: Any sexual act directed against another person, forcibly and/or against that person's will; or not forcibly or against the person's will where the victim is incapable of giving consent. In Incident Based Reporting (IBR) this includes the categories of Forcible Rape, Forcible Sodomy, Sexual Assault With an Object, and Forcible Fondling. *From the FBI's Uniform Crime Reporting Handbook, NIBRS Edition*

SEX OFFENSES, NON-FORCIBLE: Unlawful, non-forcible sexual intercourse. In Incident Based Reporting (IBR) this includes the categories of Incest and Statutory Rape. *From the FBI's Uniform Crime Reporting Handbook, NIBRS Edition*

SEX OFFENSES (NOT RAPE, PROSTITUTION): (Except forcible rape, prostitution, and commercialized vice.) Include all offenses against chastity, common decency, morals, and the like, such as: Incest, Indecent Exposure, Indecent Liberties, Sodomy or Crime Against Nature, Statutory Rape (no force), etc. *From the FBI's Uniform Crime Reporting Handbook*

SEXUAL ASSAULT WITH AN OBJECT: To use an object or instrument to unlawfully penetrate, however slightly, the genital or anal opening of the body of another person, forcibly and/or against that person's will; or not forcibly or against the person's will where the victim is incapable of giving consent because of his/her youth or because of his/her temporary or permanent mental or physical incapacity. For Incident Based Reporting (IBR) purposes, this falls under the category of "Sex Offenses, Forcible." *From the FBI's Uniform Crime Reporting Handbook, NIBRS Edition*

SIMPLE ASSAULT: The FBI's Uniform Crime Reporting Program defines Simple Assault as: "All assaults which do not involve the use of a firearm, knife, cutting instrument, or other dangerous weapon and in which there were no serious or aggravated injuries to the victim."

> Simple Assault IS NOT considered an "Index Crime," and simple assaults are not included in breakdowns of "Index Crimes," or analyses of aggravated assaults. See the definition of Aggravated Assault.

STATUTORY RAPE: Non-forcible sexual intercourse with a person who is under the statutory age of consent. For Incident Based Reporting (IBR) purposes, this falls under the category of "Sex Offenses, Non-forcible." *From the FBI's Uniform Crime Reporting Handbook, NIBRS Edition*

STOLEN PROPERTY OFFENSES: Receiving, buying, selling, possessing, concealing, or transporting any property with the knowledge that it has been unlawfully taken, as by burglary, embezzlement, fraud, larceny, robbery, etc. *From the FBI's Uniform Crime Reporting Handbook, NIBRS Edition*

THEFT: (also referred to as Larceny, or Larceny/Theft) The FBI's Uniform Crime Reporting Program defines Larceny/Theft as: "The unlawful taking, carrying, leading, or riding away of property from the possession, or constructive possession, of another person."

TOTAL CRIME INDEX: Total number of "Index Crimes" or "Part I Crimes" reported by an agency.

TRESPASS OF REAL PROPERTY: To unlawfully enter land, a dwelling, or other real property. *From the FBI's Uniform Crime Reporting Handbook, NIBRS Edition*

UNIFORM CRIME REPORTING (UCR): A city, county, and state law enforcement program that provides a nationwide view of crime based on the submission of statistics by law enforcement agencies throughout the country. Data submitted in the UCR program is mostly limited to the reporting of known "Index Crimes" and criminal arrest data. Data submitted in the Incident Based Reporting (IBR) program gathers more detailed data than does the UCR program.

VAGRANCY: see Curfew/Loitering/Vagrancy Violations

VANDALISM: see Destruction/Damage/Vandalism of Property

VIOLENT CRIMES: the offenses of Homicide, Rape, Robbery, and Aggravated Assault. See also Property Crimes.

WEAPON LAW VIOLATIONS: The violation of laws or ordinances prohibiting the manufacture, sale, purchase, transportation, possession, concealment, or use of firearms, cutting instruments, explosives, incendiary devices, or other deadly weapons. *From the FBI's Uniform Crime Reporting Handbook, NIBRS Edition*

WHITE - RACE: A person having origins in any of the original peoples of Europe, North Africa, or the Middle East. The other three categories of race are Black, American Indian or Alaskan Native, and Asian or Pacific Islander. *From the FBI's Uniform Crime Reporting Handbook*

UTAH DEPARTMENT OF PUBLIC SAFETY

Robert L. Flowers
Commissioner