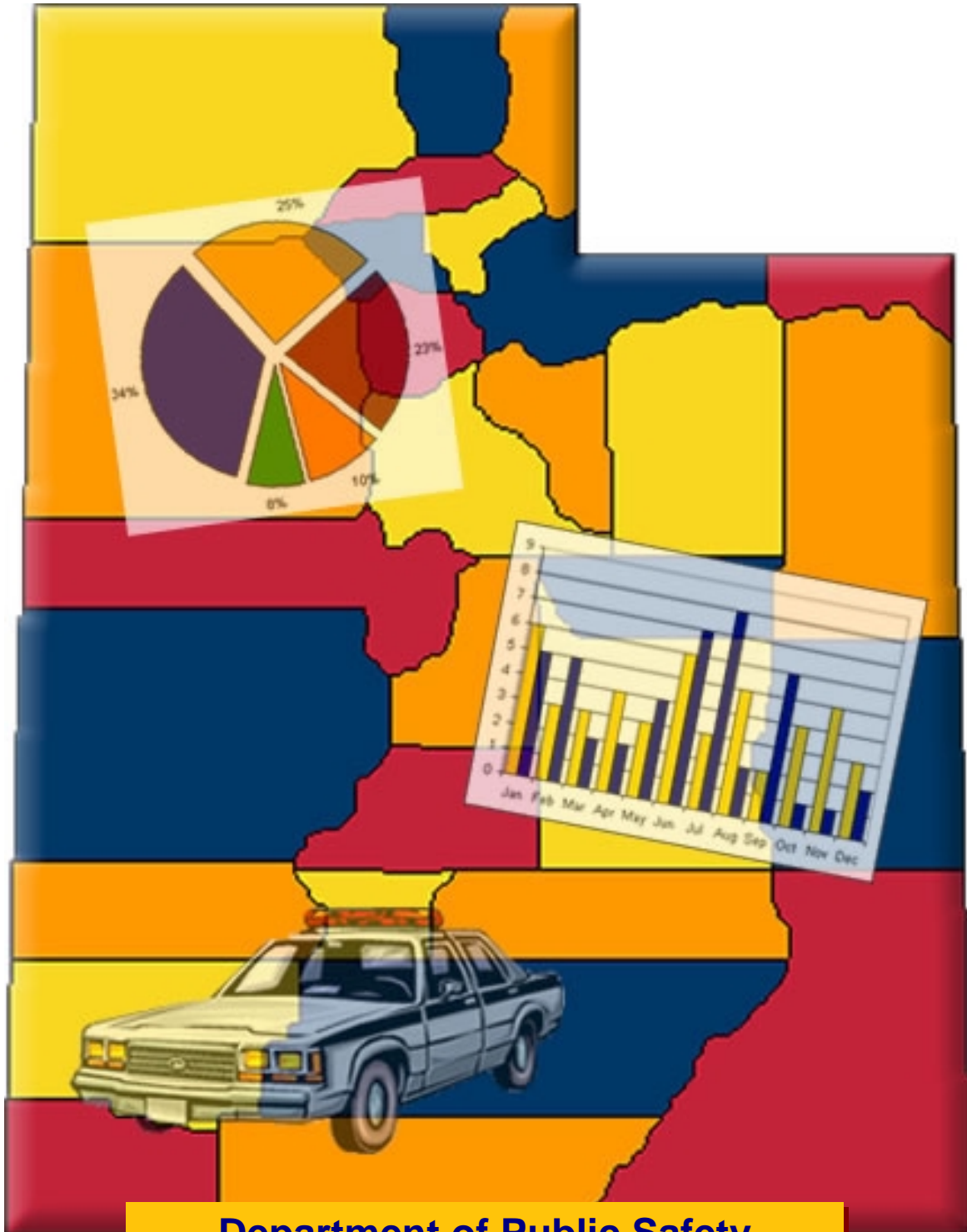


Bureau of Criminal Identification

2003 Crime in Utah

Department of Public Safety

An annual report of crime statistics in Utah



Department of Public Safety
Bureau of Criminal Identification

TABLE OF CONTENTS

Acknowledgements	1
2003 Summary Analysis	2
Crime Factors	3
Crime Clock	4
Crime Cycle	5
Officers Assaulted	6-7
Law Enforcement Employees Per Agency	8-12
Local Agency Overview (Crimes per Agency)	13-17
Estimated Crime Rates per Agency	18-22
Arrest Data by Agency	23-24
Arrest Data by Offense	25
Index Crimes	
Homicide	27-30
Rape	31-32
Robbery	33-34
Aggravated Assault	35-36
Burglary	37-38
Larceny/Theft	39-40
Motor Vehicle Theft	41-42
Hate Crimes	43
Property Stolen and Recovered	44
Ten Year Trends	
Index Crimes (Total of all Crimes)	46
Homicide	46
Rape	47
Robbery	47
Aggravated Assault	48
Burglary	48
Larceny/Theft	49
Motor Vehicle Theft	49
Incident Based Reporting (IBR)	
IBR Introduction	51
Agencies Submitting IBR Data	51
IBR Offenses by Agency	52-55
Domestic Violence Analysis	56-57
Group B Arrest Data	58-60
Clearance Rates	61
Glossary	62-70

ACKNOWLEDGEMENTS

The Department of Public Safety would like to acknowledge and recognize the following law enforcement agencies for their dedication to the UCR/IBR programs. Without their efforts to provide BCI with their crime data, this report would not be possible.

BEAVER COUNTY AGENCIES

Beaver County Sheriff's Office

BOX ELDER COUNTY AGENCIES

Box Elder County Sheriff's Office
Brigham City PD
Perry PD
Tremonton PD
Willard PD

CACHE COUNTY AGENCIES

Cache-Rich Drug Task Force*
Logan PD
North Park PD
Smithfield PD
Utah State University PD

CARBON COUNTY AGENCIES

Carbon County Sheriff's Office
College of Eastern Utah PD
East Carbon PD
Helper PD
Price PD
Wellington PD

DAGGETT COUNTY AGENCIES

Daggett County Sheriff's Office

DAVIS COUNTY AGENCIES

Davis County Sheriff's Office
Bountiful PD
Centerville PD
Clearfield PD
Clinton PD
Farmington PD
Kaysville PD
Layton PD
North Salt Lake PD
Sunset PD
Syracuse PD
West Bountiful PD
Woods Cross PD

DUCHESNE COUNTY AGENCIES

Duchesne County Sheriff's Office
Roosevelt PD

EMERY COUNTY AGENCIES

Emery County Sheriff's Office

GARFIELD COUNTY AGENCIES

None Submitted

GRAND COUNTY AGENCIES

Grand County Sheriff's Office
Moab PD

IRON COUNTY AGENCIES

Iron County Sheriff's Office
Brian Head Marshal
Cedar City PD
Southern Utah University PD

JUAB COUNTY AGENCIES

Nephi PD

KANE COUNTY AGENCIES

Big Water Marshal
Kanab PD

MILLARD COUNTY AGENCIES

Millard County Sheriff's Office

MORGAN COUNTY AGENCIES

Morgan County Sheriff's Office

PIUTE COUNTY AGENCIES

None Submitted

RICH COUNTY AGENCIES

Rich County Sheriff's Office
Cache-Rich Drug Task Force*

SALT LAKE COUNTY AGENCIES

Salt Lake County Sheriff's Office
Granite School District PD
Jordan School District PD
Midvale PD
Murray PD
Salt Lake Area Gang Project
Salt Lake City PD
Salt Lake Community College PD
Sandy PD
South Jordan PD
South Salt Lake PD
University of Utah PD
West Jordan PD
West Valley PD

SAN JUAN COUNTY AGENCIES

San Juan County Sheriff's Office
Blanding PD
Monticello PD

SANPETE COUNTY AGENCIES

Sanpete County Sheriff's Office
Ephraim PD
Gunnison PD
Mt. Pleasant PD

SEVIER COUNTY AGENCIES

Sevier County Sheriff's Office
Richfield PD
Salina PD

SUMMIT COUNTY AGENCIES

Summit County Sheriff's Office
Park City PD

TOOELE COUNTY AGENCIES

Tooele County Sheriff's Office
Grantsville PD
Stockton/Rush Valley PD
Tooele PD
Wendover PD

UINTAH COUNTY AGENCIES

Uintah County Sheriff's Office
Naples PD
Vernal PD

UTAH COUNTY AGENCIES

Utah County Sheriff's Office
Alpine/Highland PD
American Fork PD
Brigham Young University PD
Lehi PD
Mapleton PD
Orem DPS
Payson PD
Pleasant Grove/Lindon PD
Provo PD
Salem/Woodland Hills PD
Santaquin/Genola PD
Spanish Fork PD
Springville PD
Utah County Major Crimes Task Force
Utah Valley State College PD

WASATCH COUNTY AGENCIES

Wasatch County Sheriff's Office
Heber City PD

WASHINGTON COUNTY AGENCIES

Washington County Sheriff's Office
Hildale PD
Hurricane PD
Leeds PD
St. George PD

WAYNE COUNTY AGENCIES

Wayne County Sheriff's Office

WEBER COUNTY AGENCIES

Weber County Sheriff's Office
Harrisville PD
North Ogden PD
Ogden PD
Riverdale PD
Roy PD
South Ogden PD
Weber State University PD

UTAH STATE AGENCIES

Bureau of Criminal Identification
Fire Marshal
Highway Patrol
Parks and Recreation
Wildlife Resources

* Cache-Rich Drug Task Force - serves both Cache and Rich Counties

2003 SUMMARY ANALYSIS

The population figures used in this book are estimates based on data received from the Governor's Office of Planning and Budget. In the *Crime in Utah* editions prior to 1993, BCI used population estimates provided by the FBI. As a result, crime rates published in this report will not be identical to the Utah crime rates used in the FBI publications. BCI uses the Planning and Budget Office figures because they are comparable to the FBI estimates and are available earlier in the year, allowing a more timely publication of this report.

- In 2003, a total of 99,143 index crimes were committed which indicates a 2.32% increase in the overall crime rate from 2002.
- The violent crime rate increased 4.58% from the previous year, with decreases in the homicide rate (6.38%), and the rape rate (7.67%). The robbery rate increased 12.59%, and the aggravated assault rate increased 5.49%.
- Firearms were used in 50% of the homicides reported.
- 22.92% of the homicides reported were domestic homicides, 58.33% were not domestic, and in 18.75% the victim/offender relationship was unknown.
- The property crime rate increased 2.32%.
- The burglary rate increased 6.09%.
- The larceny rate increased 1.67%.
- The value of property stolen amounted to \$100,210,858. Of that amount, \$27,719,686 was recovered, indicating a 27.7% recovery rate.
- Residential burglaries accounted for 59.98% of all burglaries. Of all residential burglaries, 53.80% were known to be committed during daytime hours (6:00 am to 6:00 pm).
- Reported hate crimes increased from 55 in 2002 to 60 in 2003, a 9.09% increase.

The following agencies did not participate in 2003. Their combined populations represent 2.86% of the state's population.

Alta Marshal
Cache County Sheriff's Office
Dixie College Police Department
Enoch Police Department
Fairview Police Department
Fountain Green Police Department
Garfield County Sheriff's Office
Garland Police Department
Jordan School District Police

Juab County Sheriff's Office
Kamas Police Department
Kane County Sheriff's Office
Mantua Police Department
Minersville Police Department
Moroni Police Department
Parowan Police Department
Piute County Sheriff's Office
Pleasant View Police Department

CRIME FACTORS

In order to produce a meaningful statistical profile of crime within the State of Utah, each law enforcement agency is asked to participate in the Uniform Crime Reporting program (UCR), reporting data on crimes that became known to law enforcement within their jurisdiction. Utah uses the same offense classifications used in the national UCR program so that the resulting crime statistics are comparable to those compiled across the nation.

In the UCR program, crimes are divided into two categories: Part I Crimes (or “Index Crimes”), which include homicide and nonnegligent manslaughter, forcible rape, robbery, aggravated assault, burglary, larceny, motor vehicle theft, and arson; and Part II crimes, which include all other non-traffic offenses. If more than one Part I offense is committed in the same criminal episode, only the most serious offense is reported. Only arrest data is collected on the Part II crimes.

Crime rates in this publication are based on the stable population of the municipality. Although transient populations definitely impact the volume and nature of crime, it is impractical to base crime rate calculations on these fluctuating populations. Therefore, a municipality with high transient populations may have a higher crime rate than another municipality of similar size.

Characteristics of the community influence criminal activity and should be considered when attempting to interpret crime statistics presented herein. Eighteen Utah law enforcement agencies did not report crime statistics to the state; these agencies are listed on Page 2.

Below are some factors which will affect the type and volume of crime that occurs and is subsequently reported in a given location.

- Density and size of the population of the community and of the surrounding area.
- Relative stability of the population, including seasonal, commuter, and other transient populations.
- Composition of the population, particularly with reference to age, sex, and socioeconomic status.
- Economic status, including job availability and mores of the population.
- Climate, including seasonal weather conditions.
- Cultural conditions such as educational levels, recreational opportunities, and religious characteristics.
- Effective strength of law enforcement, including cooperation of neighboring agencies, reservations and federal law enforcement agencies.
- Administrative and investigative emphasis and efficiency of the local law enforcement agency, including the degree of adherence to crime reporting standards.
- Policies of other components of the criminal justice system (i.e., prosecutorial, judicial, correctional, and probational).
- Attitudes of the public toward law enforcement and their crime reporting practices.

This report reflects crime in Utah as far as it is completely and accurately reported by local law enforcement agencies to the Utah Bureau of Criminal Identification.

CRIME CLOCK

On the average, one **INDEX CRIME** is reported every **5.31** minutes in the State of Utah.

One **homicide** every
8.3 days

One **rape** every
10.4 hours

One **robbery** every
7.10 hours



One **aggravated assault**
every 2.6 hours

One **burglary** every
36 minutes

One **larceny** every
7.3 minutes

One **motor vehicle theft**
every 1.3 hours

One **arson**
every 1.5 days

The Crime Clock should be viewed with care. Being an aggregate representation of UCR data, it is designed to convey the annual reported crime experience by showing the relative frequency in occurrence of the Index Offenses. This mode of display should not be taken to imply a regularity in the commission of the Part I Offenses; rather, it represents the annual ratio of crime to fixed time intervals.

CRIME CYCLE

Average number of index crimes reported in a 24 hour period in Utah



The Crime Cycle should be viewed with care. Being an aggregate representation of UCR data, it is designed to convey the annual reported crime experience by showing the relative frequency in occurrence of the Index Offenses. This mode of display should not be taken to imply a regularity in the commission of the Part I Offenses; rather, it represents the annual ratio of crime to fixed time intervals.

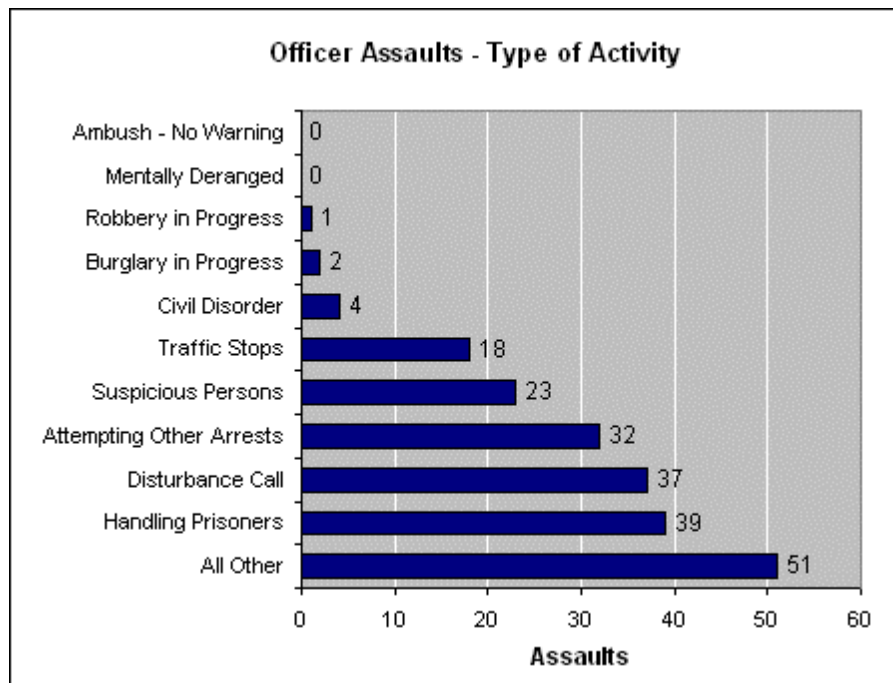
OFFICERS ASSAULTED

Type of Assignment	
Assignment	Assaults
Two Officer Vehicle	2
One Officer Vehicle - Alone	37
One Officer Vehicle - Assisted	19
Special Assignment - Alone	1
Special Assignment - Assisted	6
Other - Alone	13
Other - Assisted	129
Total	207

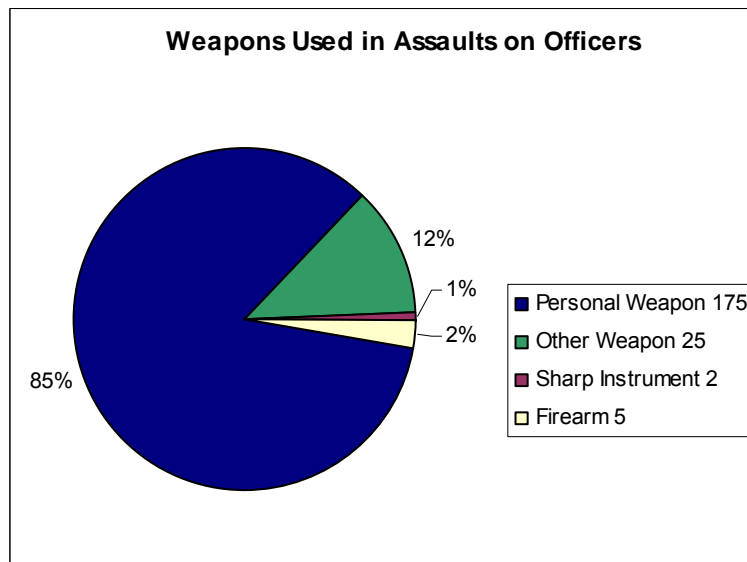
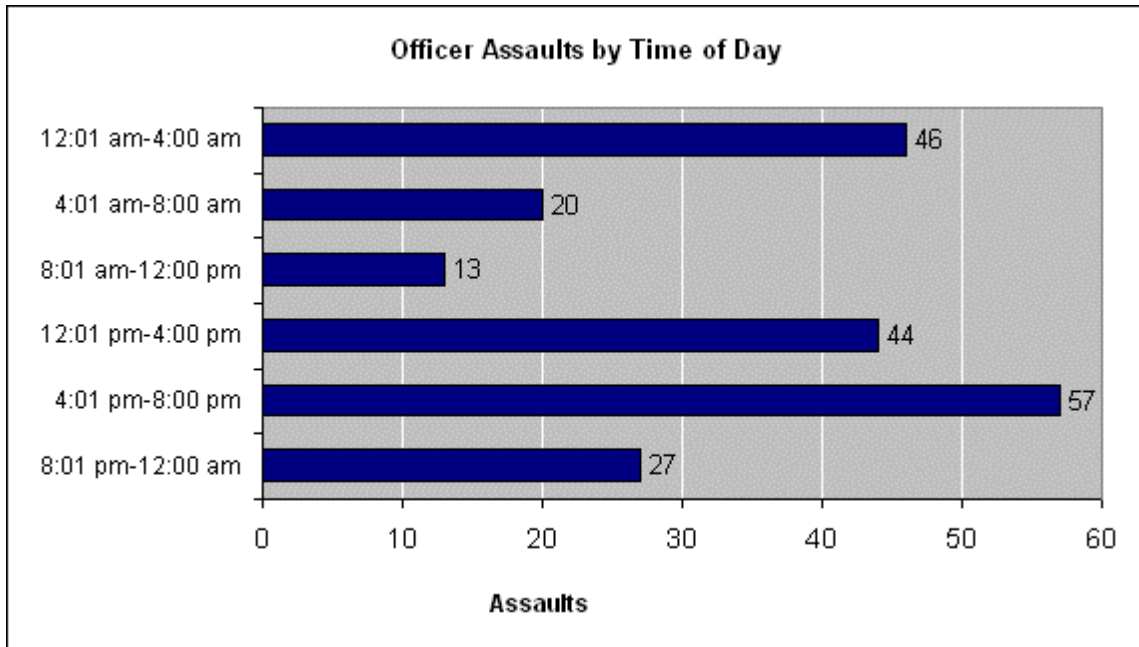
Assaults with Injury		
Type	Number	Percent of Total
With Injury	47	23%
Without Injury	160	77%
Total	207	

Assaults on Officers Cleared - 2003	
Offenses	207
Cleared *	180
Clearance Rate	87%
Note: An offense cleared in 2003 may have occurred in a previous year.	

* Definition of a crime that is cleared is on page 63.



OFFICERS ASSAULTED



**"Personal Weapons" hands, fists, feet, teeth, etc.

LAW ENFORCEMENT EMPLOYEES PER AGENCY

Agency	2003 Population	FULL-TIME EMPLOYEES PER 1,000	FULL-TIME LAW ENFORCEMENT OFFICERS	FULL-TIME CORRECTIONAL OFFICERS	FULL-TIME CIVILIAN EMPLOYEES	TOTAL FULL-TIME EMPLOYEES
Beaver CO SO	5,276	8.15	13	0	30	43
Minersville PD	829	1.21	1	0	0	1
TOTAL BEAVER COUNTY	6,105	7.21	14	0	30	44
Box Elder CO SO	13,848	5.56	28	37	12	77
Brigham City PD	17,334	1.67	24	0	5	29
Garland PD	1,964	2.04	4	0	0	4
Mantua PD	796	1.26	1	0	0	1
Perry PD	2,832	1.77	5	0	0	5
Tremonton PD	6,083	1.81	9	0	2	11
Willard PD	1,647	1.21	2	0	0	2
TOTAL BOX ELDER COUNTY	44,504	2.90	73	37	19	129
Cache CO SO	34,262	2.95	45	15	41	101
Cache-Rich Drug Task Force	0		0			
Logan PD	43,675	1.95	61	0	24	85
North Park PD	9850	0.91	8	0	1	9
Smithfield PD	7,877	1.02	7	0	1	8
Utah State University PD	0		12	0	5	17
TOTAL CACHE COUNTY	95,664	2.30	133	15	72	220
Carbon CO SO	6,719	5.51	17	0	20	37
College of Eastern Utah PD	0		2	0	0	2
East Carbon PD	1,313	1.52	2	0	0	2
Helper PD	1,911	3.14	5	0	1	6
Price PD	8,229	2.19	16	0	2	18
Wellington PD	1,592	2.51	4	0	0	4
TOTAL CARBON COUNTY	19,764	3.49	46	0	23	69
Daggett CO SO	889	34.87	7	12	12	31
Davis CO SO	20,848	11.66	92	89	62	243
Bountiful PD	41,401	1.11	33	0	13	46
Centerville PD	14,748	1.29	16	0	3	19
Clearfield PD	27,146	1.95	32	0	21	53
Clinton PD	15,281	0.79	11	0	1	12
Farmington PD	13,407	1.04	11	0	3	14
Kaysville PD	21,386	0.94	18	0	2	20
Layton PD	60,769	1.63	74	0	25	99
North Salt Lake PD	9,321	1.39	11	0	2	13
Sunset PD	5,068	1.78	8	0	1	9
Syracuse PD	14,159	0.92	11	0	2	13
West Bountiful PD	4,597	1.74	7	0	1	8
Woods Cross PD	7,466	1.74	11	0	2	13
TOTAL DAVIS COUNTY	255,597	2.20	335	89	138	562

Agency	2003 Population	FULL-TIME EMPLOYEES PER 1,000	FULL-TIME LAW ENFORCEMENT OFFICERS	FULL-TIME CORRECTIONAL OFFICERS	FULL-TIME CIVILIAN EMPLOYEES	TOTAL FULL-TIME EMPLOYEES
Duchesne CO SO	10,442	4.79	17	27	6	50
Roosevelt PD	4,404	2.50	10	0	1	11
TOTAL DUCHESNE COUNTY	14,846	4.11	27	27	7	61
Emery CO SO	10,651	3.85	27	7	7	41
Garfield CO SO	4,542	5.94	7	19	1	27
Grand CO SO	3,914	7.15	13	3	12	28
Moab PD	4,845	3.30	12	0	4	16
TOTAL GRAND COUNTY	8,759	5.02	25	3	16	44
Iron CO SO	7,289	8.92	25	5	35	65
Brian Head Marshal	112	44.64	5	0	0	5
Cedar City PD	21,946	1.50	28	0	5	33
Enoch PD	3,876	0.26	1	0	0	1
Parowan PD	2,518	0.79	2	0	0	2
Southern Utah University PD	0		4	0	1	5
TOTAL IRON COUNTY	35,741	3.11	65	5	41	111
Juab CO SO	3,830	5.48	8	11	2	21
Nephi PD	4,962	2.02	9	0	1	10
TOTAL JUAB COUNTY	8,792	3.53	17	11	3	31
Kane CO SO	2,133	10.31	9	6	7	22
Big Water Marshal	416	4.81	2	0	0	2
Kanab PD	3,490	2.29	6	0	2	8
TOTAL KANE COUNTY	6,039	5.30	17	6	9	32
Millard CO SO	12,455	3.85	22	6	20	48
Morgan CO SO	7,518	1.60	11	0	1	12
Piute CO SO	1,380	2.17	3	0	0	3
Rich CO SO	2,019	4.95	4	0	6	10
Salt Lake CO SO	301,170	4.27	386	0	901	1,287
Alta Marshal	365	21.92	4	0	4	8
Draper PD	31,020	0.97	23	0	7	30
Granite School Dist PD	0		16	0	13	29
Midvale PD	27,166	1.73	43	0	4	47
Murray PD	43,617	2.02	69	0	19	88
Dignitary Protection	0		20	0	6	26
Salt Lake City PD	179,894	3.11	403	0	156	559
Salt Lake Community College PD	0		15	0	2	17
Sandy PD	89,319	1.68	117	0	33	150
South Jordan PD	33,589	1.31	37	0	7	44
South Salt Lake PD	21,719	3.22	59	0	11	70
U of U PD	0		30	0	65	95

(Salt Lake County continued on next page)

Agency	2003 Population	FULL-TIME EMPLOYEES PER 1,000	FULL-TIME LAW ENFORCEMENT OFFICERS	FULL-TIME CORRECTIONAL OFFICERS	FULL-TIME CIVILIAN EMPLOYEES	TOTAL FULL-TIME EMPLOYEES
West Jordan PD	84,701	1.39	92	0	26	118
West Valley City PD	111,687	2.03	184	0	43	227
TOTAL SALT LAKE COUNTY	924,247	3.02	1,498	0	1,297	2,795
San Juan CO SO	8,966	3.68	12	15	6	33
Blanding PD	3,035	2.31	6	0	1	7
Monticello PD	1,900	2.63	4	0	1	5
TOTAL SAN JUAN COUNTY	13,901	3.24	22	15	8	45
Sanpete CO SO	10,090	2.38	14	5	5	24
Ephraim PD	4,962	1.01	5	0	0	5
Fairview PD	1,170	0.85	1	0	0	1
Fountain Green PD	952	1.05	1	0	0	1
Gunnison PD	2,484	0.81	2	0	0	2
Moroni PD	1,296	0.77	1	0	0	1
Mt. Pleasant PD	2,735	1.83	5	0	0	5
TOTAL SANPETE COUNTY	23,689	1.65	29	5	5	39
Sevier CO SO	9,789	5.93	21	24	13	58
Richfield PD	6,936	2.31	14	0	2	16
Salina PD	2,378	2.94	6	0	1	7
TOTAL SEVIER COUNTY	19,103	4.24	41	24	16	81
Summit CO SO	23,737	3.20	38	21	17	76
Kamas PD	1,429	1.40	2	0	0	2
Park City PD	7,854	4.20	25	0	8	33
TOTAL SUMMIT COUNTY	33,020	3.36	65	21	25	111
Tooele CO SO	11,408	6.66	26	24	26	76
Grantsville PD	6,824	1.47	8	0	2	10
Stockton/Rush Valley PD	1,061	1.89	2	0	0	2
Tooele PD	27,052	1.04	25	0	3	28
Wendover PD	1,620	3.09	4	0	1	5
TOTAL TOOELE COUNTY	47,965	2.52	65	24	32	121
Uintah CO SO	16,993	2.47	17	17	8	42
Naples PD	1,411	2.83	3	0	1	4
Vernal PD	7,892	2.41	16	0	3	19
TOTAL UINTAH COUNTY	26,296	2.47	36	17	12	65
Utah CO SO	30,165	8.72	87	97	79	263
Alpine/Highland PD	17,579	0.85	15	0	0	15
American Fork PD	22,876	1.66	33	0	5	38
BYU PD	0		25	0	12	37
Lehi PD	23,266	1.12	24	0	2	26
Mapleton PD	6,180	1.46	7	0	2	9
Orem DPS	87,599	1.34	82	0	35	117
Payson PD	14,761	1.29	17	0	2	19
Pleasant Grove/Lindon PD	32,581	1.14	31	0	6	37

(Utah County continued on next page.)

Agency	2003 Population	FULL-TIME EMPLOYEES PER 1,000	FULL-TIME LAW ENFORCEMENT OFFICERS	FULL-TIME CORRECTIONAL OFFICERS	FULL-TIME CIVILIAN EMPLOYEES	TOTAL FULL-TIME EMPLOYEES
Provo PD	105,410	1.39	92	0	55	147
Salem/Woodland Hills PD	6,025	1.16	7	0	0	7
Santaquin/Genola PD	6,688	0.90	6	0	0	6
Spanish Fork PD	23,000	1.00	21	0	2	23
Springville PD	21,929	1.46	24	0	8	32
Utah County Major Crimes Task Force	0		0	0	0	0
Utah Valley State College PD	0		6	0	2	8
TOTAL UTAH COUNTY	398,059	1.97	477	97	210	784
Wasatch CO SO	8,904	4.49	19	7	7	40
Heber City PD	8,605	1.51	12	0	1	13
TOTAL WASATCH COUNTY	17,509	3.03	31	14	8	53
Washington CO SO	35,771	4.28	37	91	25	153
Dixie College PD	0		4	0	0	4
Hildale PD	1,938	2.58	5	0	0	5
Hurricane PD	9,465	1.69	12	0	4	16
Leeds PD	576	0.00	0	0	0	0
St George PD	56,382	1.92	80	0	28	108
TOTAL WASHINGTON COUNTY	104,132	2.75	138	91	57	286
Wayne CO SO	2,454	2.04	4	0	1	5
Weber CO SO	42,990	8.47	88	205	71	364
Harrisville PD	4,452	1.57	6	0	1	7
North Ogden PD	16,084	1.12	15	0	3	18
Ogden PD	78,293	1.93	126	0	25	151
Pleasant View PD	5,965	1.01	6	0	0	6
Riverdale PD	7,791	2.95	19	0	4	23
Roy PD	35,249	1.19	37	0	5	42
South Ogden PD	15,003	1.80	23	0	4	27
Weber State University PD	0		10	0	1	11
TOTAL WEBER COUNTY	205,827	3.15	330	205	114	649
Parks & Recreation	0		77	0	1	78
Bureau of Criminal Identification	0		3	0	51	54
Highway Patrol	0		516	0	37	553
Wildlife Resources	0		69	0	1	70
STATE AGENCY TOTAL	0		662	0	39	701
STATE TOTAL	2,351,467	3.07	4,231	750	2,229	7,210

FULL-TIME LAW ENFORCEMENT OFFICERS – All full-time sworn law enforcement officers who were on the department's payroll as of October 31, 2003, and who work a normal full-time workweek. Includes the chief, sheriff, commissioner, superintendent or other sworn department head. Does not count special officers, merchant police or others who are not paid from law enforcement funds.

FULL-TIME CORRECTIONAL OFFICERS – All correctional officers who were on the department's payroll as of October 31, 2003. These individuals work a full-time workweek and have *full police powers*. Includes police officers whose main function is in the jail. Correctional officers whose salaries are paid from the department's funds, but who have *no police or arrest power outside the jail*, are counted as civilians.

FULL-TIME CIVILIAN EMPLOYEES – All full-time civilian employees who were on the department's payroll as of October 31, 2003, and who work a normal full-time workweek. Includes clerks, secretaries, mechanics, etc., who do not have police powers. Does not count school crossing guards. *Correctional officers and special officers whose salaries are paid from the department's funds, but who have no police or arrest power outside the jail, are counted as civilians.* Police cadets are not counted unless they work full-time and have full police powers. **Does not** count employees not paid from police funds.

LOCAL AGENCY OVERVIEW

Agency	Population	Homicide	Rape	Robbery	Agg Assault	Burglary	Theft	Motor Vehicle Theft	Arson*	Total Index Crimes	Crime Rate per 1,000
Beaver CO SO	5,276	0	0	1	9	23	80	6	1	120	22.74
Minersville PD	829	0		No Data Received							
TOTAL BEAVER COUNTY	6,105	0	0	1	9	23	80	6	0	119	19.49
Box Elder CO SO	13,848	1	4	0	3	54	242	13	2	319	23.04
Brigham City PD	17,334	0	10	5	30	75	372	30	4	526	30.34
Garland PD	1,964	0	0	No Data Received			0	0	0	0	
Mantua PD	796	0	0	No Data Received			0	0	0	0	
Perry PD	2,832	0	0	0	4	7	32	2	0	45	15.89
Tremonton PD	6,083	0	1	1	5	29	185	17	1	239	39.29
Willard PD	1,647	0		0	2	15	25	1	2	45	27.32
TOTAL BOX ELDER COUNTY	44,504	1	15	6	44	180	856	63	9	1,174	27.07
Cache CO SO**	34,262	0	0	No Data Received			0	0	1	0	
Cache-Rich Drug Task Force §	0	0	0	See IBR data on pages 51 – 55			0	0	0	0	
Logan PD	43,675	0	15	1	27	197	891	48	0	1180	27.02
North Park PD	9,850	1	3	0	5	54	185	7	0	255	25.89
Smithfield PD	7,877	0	2	0	4	34	140	3	0	183	23.23
Utah State University	0	0	2	0	0	26	140	1	0	169	
TOTAL CACHE COUNTY	95,664	1	22	1	36	311	1,356	59	1	1,787	18.68
Carbon CO SO	6,719	1	1	0	9	54	85	11	0	161	23.96
CEU PD	0	0	3	0	0	1	16	0	0	20	
East Carbon PD	1,313	0	0	0	7	5	18	0	0	30	22.85
Helper PD	1,911	0	0	0	5	12	17	5	0	39	20.41
Price PD	8,229	0	8	1	11	61	322	13	0	416	50.55
Wellington PD	1,592	0	2	0	2	10	51	1	0	66	41.46
TOTAL CARBON COUNTY	19,764	1	14	1	34	143	509	30	0	732	37.04
DAGGETT CO SO	889	0	0	0	0	1	31	0	0	32	36.00
Davis CO SO ***	20,848	1		See IBR data on pages 51-55							
Bountiful PD	41,401	0	6	14	19	210	837	53	6	1,145	27.66
Centerville PD	14,748	0	3	0	6	67	312	12	0	400	27.12
Clearfield PD	27,146	0	8	4	24	106	541	36	17	736	27.11
Clinton PD	15,281	1	5	0	4	50	170	10	0	240	15.71
Farmington PD	13,407	0	1	0	5	38	201	10	0	255	19.02
Kaysville PD	21,386	0	5	0	9	32	409	38	0	493	23.05
Layton PD	60,769	1	35	26	109	312	1,733	122	11	2,349	38.65
North Salt Lake PD	9,321	0	3	2	8	64	325	21	0	423	45.38
Sunset PD	5,068	0	1	0	7	52	74	11	0	145	28.61
Syracuse PD	14,159	0	10	0	11	42	152	11	8	234	16.53
West Bountiful PD	4,597	0	0	1	11	13	184	10	0	219	47.64
Woods Cross PD	7,466	0	2	2	6	41	263	32	0	346	46.34
TOTAL DAVIS COUNTY	255,597	3	79	49	219	1,027	5,201	366	42	6,986	27.33

LOCAL AGENCY OVERVIEW

Agency	Population	Homicide	Rape	Robbery	Agg Assault	Burglary	Theft	Motor Vehicle Theft	Arson*	Total Index Crimes	Crime Rate per 1,000
Duchesne CO SO	10,442	0	2	0	18	61	118	5	0	204	19.54
Roosevelt PD	4,404	0	4	0	7	33	163	10	2	219	49.73
TOTAL DUCHESNE COUNTY	14,846	0	6	0	25	94	281	15	2	423	28.49
EMERY CO SO	10,651	0	0	0	4	54	146	5	1	210	19.72
GARFIELD CO SO	4,542	1	0	No Data Received			0	0	0	0	0.00
Grand CO SO	3,914	0	2	4	7	28	71	7	0	119	30.40
Moab PD	4,845	0	6	3	13	59	219	8	0	308	63.57
TOTAL GRAND COUNTY	8,759	0	8	7	20	87	290	15	0	427	48.75
Iron CO SO	7,289	0	3	2	12	30	70	29	0	146	20.03
Brian Head Marshal	112	0	0	0	0	3	43	0	0	46	410.71
Cedar City PD	21,946	0	2	4	19	100	536	39	1	701	31.94
Enoch PD	3,876	0	0	No Data Received			0	0	0	0	
Parowan PD	2,518	0	No Data Received			0	0	0	0	0	
SUU PD	0	0	0	0	0	4	40	0	0	44	
TOTAL IRON COUNTY	35,741	0	5	6	31	137	689	68	1	937	26.22
Juab CO SO	3,830	0	0	No Data Received			0	0	0	0	0.00
Nephi PD ± (9 months)	4,962	0	0	0	1	23	59	9	0	92	18.54
TOTAL JUAB COUNTY	8,792	0	0	0	1	23	59	9	0	92	10.46
Kane CO SO	2,133	0	0	No Data Received			0	0	0	0	0.00
Big Water Marshal	416	0	1	0	2	4	4	0	0	11	26.44
Kanab PD	3,490	0	2	0	5	9	45	1	0	62	17.77
TOTAL KANE COUNTY	6,039	0	3	0	7	13	49	1	0	73	12.09
MILLARD CO SO	12,455	0	5	3	18	62	275	38	2	403	32.36
MORGAN CO SO	7,518	0	See IBR data on pages 51-55					0	0	0	0.00
PIUTE CO SO	1,380	0	0	No Data Received			0	0	0	0	0.00
RICH CO SO	2,019	0	0	1	4	15	32	2	0	54	26.75
Salt Lake CO SO	301,170	6	166	123	≈ 524	2,197	10,426	1,071	1	14,514	48.19
Alta Marshal	365	No Data Received									0.00
Granite School District PD	0	0	0	1	150	35	118	4	0	308	
Draper PD ± (6 months) [⊠]	31,020	0	6	2	7	88	320	30	0	453	14.60
Midvale PD	27,166	0	12	28	47	195	1,454	183	3	1,922	70.75
Murray PD	43,617	0	29	49	62	507	3,009	217	0	3,873	88.80

≈ Due to reporting problems the number of aggravated assaults for Salt Lake County Sheriff's Office is different than what was included in BCI's data. For further clarification of the numbers of aggravated assaults, please contact Salt Lake County Sheriff's Office.

LOCAL AGENCY OVERVIEW

Agency	Population	Homicide	Rape	Robbery	Agg Assault	Burglary	Theft	Motor Vehicle Theft	Arson*	Total Index Crimes	Crime Rate per 1,000
Salt Lake City PD	179,894	16	77	498	687	2,167	12,421	1,855	35	17,756	98.70
SLCC PD ± (6 months)	0	0	0	0	0	3	45	2	0	50	
Sandy PD	89,319	0	34	43	95	543	2,477	148	8	3,348	37.48
South Jordan PD	33,589	0	4	2	21	196	568	32	8	831	24.74
South Salt Lake PD	21,719	0	30	54	108	294	1,506	259	3	2,254	103.78
U of U PD	0	0	0	1	5	21	447	27	0	501	
West Jordan PD	84,701	0	18	31	108	414	2,621	186	14	3,392	40.05
West Valley PD	111,687	8	60	135	265	866	5,144	637	34	7,149	64.01
TOTAL SALT LAKE COUNTY	924,247	30	436	967	2,079	7,526	40,556	4,651	106	56,351	60.97
San Juan CO SO	8,966	0	2	2	11	15	26	3	1	60	6.69
Blanding PD	3,035	0	0	0	2	10	22	8	0	42	13.84
Monticello PD ± (11 months)	1,900	0	0	0	1	0	13	2	0	16	8.42
TOTAL SAN JUAN COUNTY	13,901	0	2	2	14	25	61	13	1	118	8.49
Sanpete CO SO	10,090	0	1	2	12	65	81	6	0	167	16.55
Ephraim PD	4,962	0	1	1	1	34	92	2	0	131	26.40
Fairview PD	1,170	0	0	No Data Received		0	0	0	0	0	0.00
Fountain Green PD	952	0	0	No Data Received		0	0	0	0	0	0.00
Gunnison PD± (9 months)	2,484	0	0	0	2	6	23	2	0	33	13.29
Moroni PD	1,296	0	0	No Data Received		0	0	0	0	0	0.00
Mt. Pleasant PD	2,735	0	3	0	21	55	137	11	1	228	83.36
TOTAL SANPETE COUNTY	23,689	0	5	3	36	160	333	21	1	559	23.60
Sevier CO SO	9,789	0	2	0	5	42	124	12	2	187	19.10
Richfield PD	6,936	0	3	0	8	33	296	14	3	357	51.47
Salina PD	2,378	0	3	0	2	30	187	11	0	233	97.98
TOTAL SEVIER COUNTY	19,103	0	8	0	15	105	607	37	5	777	40.67
Summit CO SO	23,737	1	9	3	3	97	521	25	0	659	27.76
Kamas PD	1,429	0	0	No Data Received		0	0	0	0	0	0.00
Park City PD	7,854	1	3	2	8	84	487	14	0	599	76.27
TOTAL SUMMIT COUNTY	33,020	2	12	5	11	181	1,008	39	0	1,258	38.10
Tooele CO SO	11,408	0	1	1	11	58	176	7	2	256	22.44
Grantsville PD	6,824	0	1	0	11	26	123	16	0	177	25.94
Stockton/Rush Valley PD	1,061	0	0	0	0	1	1	2	0	4	3.77
Tooele PD	27,052	0	11	7	51	160	522	47	0	798	29.50
Wendover PD	1,620	0	0	1	1	9	30	8	0	49	30.25
TOTAL TOOELE COUNTY	47,965	0	13	9	74	254	852	80	2	1,284	26.77
Uintah CO SO	16,993	0	11	0	20	54	150	9	0	244	14.36
Naples PD	1,411	0	0	0	3	18	30	6	0	57	40.40
Vernal PD	7,892	0	2	1	5	27	345	16	0	396	50.18
TOTAL UINTAH COUNTY	26,296	0	13	1	28	99	525	31	0	697	26.51

LOCAL AGENCY OVERVIEW

Agency	Population	Homicide	Rape	Robbery	Agg Assault	Burglary	Theft	Motor Vehicle Theft	Arson*	Total Index Crimes	Crime Rate per 1,000
Utah CO SO	30,165	0	9	2	37	211	263	35	0	557	18.47
Alpine/Highland PD	17,579	0	4	0	6	81	171	14	0	276	15.70
American Fork PD	22,876	0	2	1	13	170	772	47	2	1,007	44.02
BYU PD	0	0	0	0	3	8	370	5	0	386	
Lehi PD	23,266	0	3	1	9	202	330	44	4	593	25.49
Mapleton PD	6,180	0	2	0	4	32	86	6	0	130	21.04
Orem DPS	87,599	2	18	18	30	372	2,932	199	4	3,575	40.81
Payson PD	14,761	0	7	4	8	120	320	33	1	493	33.40
Pleasant Grove/Lindon PD	32,581	0	3	1	5	47	470	33	0	559	17.16
Provo PD	105,410	0	35	16	64	578	2,552	153	0	3,398	32.24
Salem/Woodland Hills PD	6,025	0	0	1	1	28	108	3	0	141	23.40
Santaquin/Genola PD	6,688	0	2	0	3	41	84	5	0	135	20.19
Spanish Fork PD	23,000	0	4	2	2	178	794	18	0	998	43.39
Springville PD	21,929	0	11	3	15	177	750	48	0	1,004	45.78
Utah County Major Crimes Task Force	0	0	0	1	4	3	2	2	0	12	
UVSC PD	0	0	0	0	1	6	99	1	0	107	
TOTAL UTAH COUNTY	398,059	2	100	50	205	2,254	10,103	646	11	13,371	33.59
Wasatch CO SO	8,904	0	2	0	3	46	116	6	0	173	19.43
Heber City PD	8,605	0	2	0	0	17	38	5	0	62	7.21
TOTAL WASATCH COUNTY	17,509	0	4	0	3	63	154	11	0	235	13.42
Washington CO SO	35,771	0	6	1	59	96	334	32	1	529	14.79
Dixie College PD	0	0	0	No Data Received		0	0	0	0	0	
Hildale PD	1,938	0	0	0	3	2	2	0	0	7	3.61
Hurricane PD	6,465	0	0	0	5	44	228	13	0	290	44.86
Leeds PD	576	0	0	0	0	0	1	0	0	1	1.74
St. George PD	56,382	0	9	0	58	146	772	61	6	1,052	18.66
TOTAL WASHINGTON COUNTY	104,132	0	15	1	125	288	1,337	106	7	1,879	18.04
WAYNE CO SO	2,454	0	0	0	2	6	35	1	0	44	17.93
Weber CO SO	42,990	1	5	4	27	212	897	63	9	1,218	28.33
Harrisville PD	4,452	0	0	0	8	31	172	9	0	220	49.42
North Ogden PD	16,084	0	4	0	5	40	212	8	0	269	16.72
Ogden PD	78,293	2	49	93	248	915	3,473	400	22	5,202	66.44
Pleasant View PD**	5,965	0	0	No Data Received		0	0	0	0	0	0.00
Riverdale PD	7,791	0	2	12	12	54	428	21	0	529	67.90
Roy PD	35,249	0	13	9	48	129	735	40	13	987	28.00
South Ogden PD	15,003	0	5	3	6	105	372	19	0	510	33.99
WSU PD	0	0	0	0	3	30	106	0	0	139	
TOTAL WEBER COUNTY	205,827	3	78	121	357	1,516	6,395	560	44	9,074	44.09

LOCAL AGENCY OVERVIEW

Agency	Population	Homicide	Rape	Robbery	Agg Assault	Burglary	Theft	Motor Vehicle Theft	Arson*	Total Index Crimes	Crime Rate per 1,000
Highway Patrol	0		Arrest data only submitted. See page 23 for arrest data								
Parks & Recreation	0	0	0	4	7	31	5	0	0	47	
Wildlife Resources	0		Arrest data only submitted. See page 23 for arrest data								
STATE AGENCY TOTAL	0	0	0	4	7	31	5	0	0	47	
STATE TOTAL	2,351,467	44	843	1,234	3,403	14,657	71,845	6,881	236	99,142	42.16

- * BCI receives arson data from the Utah State Fire Marshal's Office
- ** A reporting problem has made the 2003 data for these agencies unreliable; therefore, the data was not included.
- § The Cache-Rich Drug Task Force serves both Cache and Rich counties. Crimes reported by the Task Force may have occurred in either county.
- *** The Morgan County Sheriff's Office and Davis County Sheriff's Office are in testing status for IBR submission. They submitted IBR data, but no "Summary Based" data, so no data can be shown for them in this format.
- ‡ This agency submitted less than 12 months of data. The total number of months submitted is indicated in parentheses.
- ‡ The Jordan School District PD and Salt Lake Community College PD were dissolved on June 30, 2003. Coverage for schools in the Jordan School District is now provided by local city agencies. Coverage for the SLCC campus is now provided by the Utah Department of Public Safety.
- ⊠ The Draper PD began coverage on July 1, 2003. Previous to that Draper city was covered by the Salt Lake County Sheriff.
- ≈ Due to reporting problems the number of aggravated assaults for Salt Lake County Sheriff's Office is different than what was included in BCI's data. For further clarification of the numbers of aggravated assaults, please contact Salt Lake County Sheriff's Office.

The information seen on pages 13-17 is the actual UCR data that was submitted to BCI by Utah law enforcement agencies. As can be seen, some agencies did not submit a full twelve months of data. Some agencies did not submit any data at all.

Estimated crime totals, where missing amounts are estimated, can be seen on pages 18-22. Keep in mind that these amounts are only estimates, and may not equal the totals that would have been seen, had those agencies submitted twelve months of data.

ESTIMATED CRIME RATES

Agency	Population	Homicide	Rape	Robbery	Agg Assault	Burglary	Theft	MVT	Arson	Total Index Crimes	Crime Rate per 1,000
Beaver CO SO	5,276	0	0	1	9	23	80	6	1	120	22.74
Minersville PD	829	0	0	0	1	3	13	0	0	17	20.51
TOTAL BEAVER COUNTY	6,105	0	0	1	10	26	93	6	1	137	22.44
Box Elder CO SO	13,848	1	4	0	3	54	242	13	2	319	23.04
Brigham City PD	17,334	0	10	5	30	75	372	30	4	526	30.34
Garland PD	1,964	0	0	0	4	11	27	3	0	45	22.91
Mantua PD	796	0	1	0	1	3	12	0	0	17	21.36
Perry PD	2,443	0	0	0	3	13	39	5	0	60	24.56
Tremonton PD	5,731	0	2	1	3	33	150	10	0	199	34.72
Willard PD	1,671	0	0	0	3	17	26	4	0	50	29.92
TOTAL BOX ELDER COUNTY	43,787	1	17	6	47	206	868	65	6	1,216	27.77
Cache CO SO	34,262	0	11	11	40	174	794	82	1	1,113	32.48
Cache-Rich Drug Task Force	0	0	0	0	0	0	0	0	0	0	
Logan PD	43,675	0	15	1	27	197	891	48	0	1,179	26.99
North Park PD	9,850	1	3	0	5	54	185	7	0	255	25.89
Smithfield PD	7,877	0	2	0	4	34	140	3	0	183	23.23
USU PD	0	0	2	0	0	26	140	1	0	169	
TOTAL CACHE COUNTY	95,664	1	33	12	76	485	2,150	141	1	2,899	30.30
Carbon CO SO	6,719	1	1	0	9	54	85	11	0	161	23.96
CEU PD	0	0	3	0	0	1	16	0	0	20	
East Carbon PD	1,313	0	0	0	7	5	18	0	0	30	22.85
Helper PD	1,911	0	0	0	5	12	17	5	0	39	20.41
Price PD	8,229	0	8	1	11	61	322	13	0	416	50.55
Wellington PD	1,592	0	2	0	2	10	51	1	0	66	41.46
TOTAL CARBON COUNTY	19,764	1	14	1	34	143	509	30	0	732	37.04
DAGGETT CO SO	889	0	0	0	0	1	31	0	0	32	36.00
Davis CO SO	20,848	1	8	5	19	120	522	47	11	733	35.16
Bountiful PD	41,401	0	6	14	19	210	837	53	6	1,145	27.66
Centerville PD	14,748	0	3	0	6	67	312	12	0	400	27.12
Clearfield PD	27,146	0	8	4	24	106	541	36	17	736	27.11
Clinton PD	15,281	1	5	0	4	50	170	10	0	240	15.71
Farmington PD	13,407	0	1	0	5	38	201	10	0	255	19.02
Kaysville PD	21,386	0	5	0	9	32	409	38	0	493	23.05
Layton PD	60,769	1	35	26	109	312	1,733	122	11	2,349	38.65
North Salt Lake PD	9,321	0	3	2	8	64	325	21	0	423	45.38
Sunset PD	5,068	0	1	0	7	52	74	11	0	145	28.61
Syracuse PD	14,159	0	10	0	11	42	152	11	8	234	16.53
West Bountiful PD	4,597	0	0	1	11	13	184	10	0	219	47.64
Woods Cross PD	7,466	0	2	2	6	41	263	32	0	346	46.34
TOTAL DAVIS COUNTY	255,597	3	87	54	238	1,147	5,723	413	53	7,718	30.20

NOTE: The crime totals seen on this page are estimated. Totals for those agencies that did not submit a full 12 months of data were estimated using the formulas seen on Page 22. Totals for those agencies that did submit a full 12 months of data were not changed. Keep in mind that the estimated data is only an estimate, and may not represent that agency's actual crime totals.

ESTIMATED CRIME RATES

Agency	Population	Homicide	Rape	Robbery	Agg Assault	Burglary	Theft	MVT	Arson	Total Index Crimes	Crime Rate per 1,000
Duchesne CO SO	10,442	0	2	0	18	61	118	5	0	204	19.54
Roosevelt PD	4,404	0	4	0	7	33	163	10	2	219	49.73
TOTAL DUCHESNE COUNTY	14,846	0	6	0	25	94	281	15	2	423	28.49
EMERY CO SO	10,651	0	0	0	4	54	146	5	1	210	19.72
GARFIELD CO SO	4,542	1	1	1	4	25	114	7	0	153	33.47
Grand CO SO	3,914	0	2	4	7	28	71	7	0	119	30.40
Moab PD	4,845	0	6	3	13	59	219	8	0	308	63.57
TOTAL GRAND COUNTY	8,759	0	8	7	20	87	290	15	0	427	48.75
Iron CO SO	7,289	0	3	2	12	30	70	29	0	146	20.03
Brian Head Marshal	112	0	0	0	0	3	43	0	0	46	410.71
Cedar City PD	21,946	0	2	4	19	100	536	39	1	701	31.94
Enoch PD	3,876	0	2	0	10	35	132	8	0	187	48.25
Parowan PD	2,518	0	1	0	6	23	86	5	0	121	48.05
SUU PD	0	0	0	0	0	4	40	0	0	44	
TOTAL IRON COUNTY	35,741	0	8	6	47	195	907	81	1	1,245	34.83
Juab CO SO	3,830	0	2	0	10	36	103	8	0	159	41.51
Nephi PD	4,962	0	0	0	1	31	79	12	0	123	24.79
TOTAL JUAB COUNTY	8,792	0	2	0	11	67	182	20	0	282	32.07
Kane CO SO	2,133	0	1	0	5	19	73	5	0	103	48.29
Big Water Marshal (3 months)	416	0	1	0	2	4	4	0	0	11	26.44
Kanab PD	3,490	0	2	0	5	9	45	1	0	62	17.77
TOTAL KANE COUNTY	6,039	0	4	0	12	32	122	6	0	176	29.14
MILLARD CO SO	12,455	0	5	3	18	62	275	38	2	403	32.36
MORGAN CO SO	7,518	0	1	1	7	42	189	12	0	252	33.52
PIUTE CO SO	1,380	0	0	0	3	8	19	3	0	33	23.91
RICH CO SO	2,019	0	0	1	4	15	32	2	0	54	26.75
Salt Lake CO SO	301,170	6	166	123	524	2,197	10,426	1,071	1	14,514	48.19
Alta Marshal	365	0	0	0	1	1	6	0	0	8	21.92
Granite School District PD	0	0	0	1	150	35	118	4	0	308	
Draper PD	31,020	0	6	2	7	88	320	30	0	453	14.60
Midvale PD	27,166	0	12	28	47	195	1,454	183	3	1,922	70.75
Murray PD	43,617	0	29	49	62	507	3,009	217	0	3,873	88.80
Salt Lake City PD	179,894	16	77	498	687	2,167	12,421	1,855	35	17,756	98.70
SLCC PD	0	0	0	0	0	9	135	6	0	150	
Sandy PD	89,319	0	34	43	95	543	2,477	148	8	3,348	37.48

NOTE: The crime totals seen on this page are estimated. Totals for those agencies that did not submit a full 12 months of data were estimated using the formulas seen on Page 22. Totals for those agencies that did submit a full 12 months of data were not changed. Keep in mind that the estimated data is only an estimate, and may not represent that agency's actual crime totals.

ESTIMATED CRIME RATES

Agency	Population	Homicide	Rape	Robbery	Agg Assault	Burglary	Theft	MVT	Arson	Total Index Crimes	Crime Rate per 1,000
South Jordan PD	33,589	0	4	2	21	196	568	32	8	831	24.74
South Salt Lake PD	21,719	0	30	54	108	294	1,506	259	3	2,254	103.78
U of U PD	0	0	0	1	5	21	447	27	0	501	
West Jordan PD	84,701	0	18	31	108	414	2,621	186	14	3,392	40.05
West Valley PD	111,687	8	60	135	265	866	5,144	637	34	7,149	64.01
TOTAL SALT LAKE COUNTY	924,247	30	436	967	2,080	7,533	40,652	4,655	106	56,459	61.09
San Juan CO SO	8,966	0	2	2	11	15	26	3	1	60	6.69
Blanding PD	3,035	0	0	0	2	10	22	8	0	42	13.84
Monticello PD	1,900	0	0	0	1	0	14	2	0	17	8.95
TOTAL SAN JUAN COUNTY	13,901	0	2	2	14	25	62	13	1	119	8.56
Sanpete CO SO	10,090	0	1	2	12	65	81	6	0	167	16.55
Ephraim PD	4,962	0	1	1	1	34	92	2	0	131	26.40
Fairview PD	1,170	0	0	0	2	7	16	2	0	27	23.08
Fountain Green PD	952	0	0	0	2	3	15	0	0	20	21.01
Gunnison PD	2,484	0	0	0	3	8	31	3	0	45	18.12
Moroni PD	1,296	0	0	0	2	7	18	2	0	29	22.38
Mt. Pleasant PD	2,735	0	3	0	21	55	137	11	1	228	83.36
TOTAL SANPETE COUNTY	23,689	0	5	3	43	179	390	26	1	647	27.31
Sevier CO SO	9,789	0	2	0	5	42	124	12	2	187	19.10
Richfield PD	6,936	0	3	0	8	33	296	14	3	357	51.47
Salina PD	2,378	0	3	0	2	30	187	11	0	233	97.98
TOTAL SEVIER COUNTY	19,103	0	8	0	15	105	607	37	5	777	40.67
Summit CO SO	23,737	1	9	3	3	97	521	25	0	659	27.76
Kamas PD	1,429	0	0	0	3	8	20	3	0	34	23.79
Park City PD	7,854	1	3	2	8	84	487	14	0	599	76.27
TOTAL SUMMIT COUNTY	33,020	2	12	5	14	189	1,028	42	0	1,292	39.13
Tooele CO SO	11,408	0	1	1	11	58	176	7	2	256	22.44
Grantsville PD	6,824	0	1	0	11	26	123	16	0	177	25.94
Stockton/Rush Valley PD	1,061	0	0	0	0	1	1	2	0	4	3.77
Tooele PD	27,052	0	11	7	51	160	522	47	0	798	29.50
Wendover PD	1,620	0	0	1	1	9	30	8	0	49	30.25
TOTAL TOOELE COUNTY	47,965	0	13	9	74	254	852	80	2	1,284	26.77
Uintah CO SO	16,993	0	11	0	20	54	150	9	0	244	14.36
Naples PD	1,411	0	0	0	3	18	30	6	0	57	40.40
Vernal PD	7,892	0	2	1	5	27	345	16	0	396	50.18
TOTAL UINTAH COUNTY	26,296	0	13	1	28	99	525	31	0	697	26.51

NOTE: The crime totals seen on this page are estimated. Totals for those agencies that did not submit a full 12 months of data were estimated using the formulas seen on Page 22. Totals for those agencies that did submit a full 12 months of data were not changed. Keep in mind that the estimated data is only an estimate, and may not represent that agency's actual crime totals.

ESTIMATED CRIME RATES

Agency	Population	Homicide	Rape	Robbery	Agg Assault	Burglary	Theft	MVT	Arson	Total Index Crimes	Crime Rate per 1,000
Utah CO SO	30,165	0	9	2	37	211	263	35	0	557	18.47
Alpine/Highland PD	17,579	0	4	0	6	81	171	14	0	276	15.70
American Fork PD	22,876	0	2	1	13	170	772	47	2	1,007	44.02
BYU PD	0	0	0	0	3	8	370	5	0	386	
Lehi PD	23,266	0	3	1	9	202	330	44	4	593	25.49
Mapleton PD	6,180	0	2	0	4	32	86	6	0	130	21.04
Orem DPS	87,599	2	18	18	30	372	2,932	199	4	3,575	40.81
Payson PD	14,761	0	7	4	8	120	320	33	1	493	33.40
Pleasant Grove/Lindon PD	32,581	0	3	1	5	47	470	33	0	559	17.16
Provo PD	105,410	0	35	16	64	578	2,552	153	0	3,398	32.24
Salem/Woodland Hills PD	6,025	0	0	1	1	28	108	3	0	141	23.40
Santaquin/Genola PD	6,688	0	2	0	3	41	84	5	0	135	20.19
Spanish Fork PD (11 months)	23,000	0	4	2	2	178	794	18	0	998	43.39
Springville PD	21,929	0	11	3	15	177	750	48	0	1,004	45.78
Utah County Major Crimes Task Force*	0	0	0	1	4	3	2	2	0	12	
UVSC PD	0	0	0	0	1	6	99	1	0	107	
TOTAL UTAH COUNTY	398,059	2	100	50	205	2,254	10,103	646	11	13,371	33.59
Wasatch CO SO	8,904	0	2	0	3	46	116	6	0	173	19.43
Heber City PD	8,605	0	2	0	0	17	38	5	0	62	7.21
TOTAL WASATCH COUNTY	17,509	0	4	0	3	63	154	11	0	235	13.42
Washington CO SO	35,771	0	6	1	59	96	334	32	1	529	14.79
Dixie College PD	0	0	1	0	17	13	139	4	0	174	
Hildale PD	1,938	0	0	0	3	2	2	0	0	7	3.61
Hurricane PD	6,465	0	0	0	5	44	228	13	0	290	44.86
Leeds PD (10 months)	576	0	0	0	0	0	1	0	0	1	1.74
St. George PD	56,382	0	9	0	58	146	772	61	6	1,052	18.66
TOTAL WASHINGTON COUNTY	104,132	0	16	1	142	301	1,476	110	7	2,053	19.72
WAYNE CO SO	2,454	0	0	0	2	6	35	1	0	44	17.93
Weber CO SO	42,990	1	5	4	27	212	897	63	9	1,218	28.33
Harrisville PD (8 months)	4,452	0	0	0	8	31	172	9	0	220	49.42
North Ogden PD	16,084	0	4	0	5	40	212	8	0	269	16.72
Ogden PD	78,293	2	49	93	248	915	3,473	400	22	5,202	66.44
Pleasant View PD	5,965	0	0	0	5	33	150	9	0	197	33.03
Riverdale PD	7,791	0	2	12	12	54	428	21	0	529	67.90
Roy PD	35,249	0	13	9	48	129	735	40	13	987	28.00
South Ogden PD	15,003	0	5	3	6	105	372	19	0	510	33.99
WSU PD	0	0	0	0	3	30	106	0	0	139	
TOTAL WEBER COUNTY	205,827	3	78	121	362	1,549	6,545	569	44	9,271	45.04

NOTE: The crime totals seen on this page are estimated. Totals for those agencies that did not submit a full 12 months of data were estimated using the formulas seen on Page 22. Totals for those agencies that did submit a full 12 months of data were not changed. Keep in mind that the estimated data is only an estimate, and may not represent that agency's actual crime totals.

ESTIMATED CRIME RATES

Agency	Population	Homicide	Rape	Robbery	Agg Assault	Burglary	Theft	MVT	Arson	Total Index Crimes	Crime Rate per 1,000
Highway Patrol	0	0	0	0	0	0	0	0	0	0	
Parks & Recreation	0	0	0	4	7	31	5	0	0	47	
Wildlife Resources	0	0	0	0	0	0	0	0	0	0	
STATE AGENCY TOTAL	0	0	0	4	7	31	5	0	0	47	
STATE TOTAL	2,351,467	44	873	1,256	3,549	15,277	74,365	7,080	244	102,688	43.67

NOTE: The crime totals seen on this page are estimated. Totals for those agencies that did not submit a full 12 months of data were estimated using the formulas seen on Page 22. Totals for those agencies that did submit a full 12 months of data were not changed. Keep in mind that the estimated data is only an estimate, and may not represent that agency's actual crime totals.

If an agency submitted 3 or more months of data, but fewer than 12, the estimation is based on the reports that the agency did submit. The total number of crimes for each category (rape, robbery, etc.) is estimated by multiplying the reported number of crimes in that category by $12/N$, where N is the number of months for which reports exist. This formula was not used for arson totals, as the arson data is received from the State Fire Marshal. It was not used for homicides, as BCI gathers homicide data from all agencies, regardless of whether or not they submit UCR data.

For agencies that submitted no data at all to BCI, estimated crime rates were based on agencies which are considered to be those in the same population group as the non-submitting agency, and which submitted a full 12 months of data. Thus, if all the fully-submitting agencies in the same population group averaged N number of rapes per 1,000 population, it was estimated that the non-submitting agency in the same population group also had N number of rapes per 1,000 population. The same process was repeated for robbery, aggravated assault, etc. This formula was not used for arson totals, as the arson data is received from the State Fire Marshal. It was not used for homicides, as BCI gathers homicide data from all agencies, regardless of whether or not they submit UCR data.

ARREST DATA BY AGENCY

2003 Arrest Data by Agency			
Agency	Adult	Juvenile	Total
Beaver County Sheriff	291	70	361
Minersville PD	NDS		
TOTAL BEAVER COUNTY	291	70	361
Box Elder County Sheriff	198	99	297
Brigham City PD	257	241	498
Garland PD	NDS		
Mantua PD	NDS		
Perry PD	56	9	65
Tremonton PD	115	60	175
Willard PD	148	10	158
TOTAL BOX ELDER COUNTY	774	419	1,193
Cache County Sheriff	NDS		
Cache-Rich Drug Task Force*	2	2	4
Logan PD	1,616	1,013	2,629
North Park PD	246	93	339
Smithfield PD	44	11	55
Utah State University PD	98	2	100
TOTAL CACHE COUNTY	2,006	1,121	3,127
Carbon County Sheriff	285	41	326
College Of Eastern Utah PD	NDS		
East Carbon PD	68	22	90
Helper PD	114	14	128
Price PD	541	182	723
Wellington PD	86	7	93
TOTAL CARBON COUNTY	1,094	266	1,360
Daggett County Sheriff	102	10	112
Davis County Sheriff**			
Bountiful PD	450	475	925
Centerville PD	494	108	602
Clearfield PD	801	292	1,093
Clinton PD	224	139	363
Davis Co Task Force	64	1	65
Farmington PD	234	130	364
Kaysville PD	275	273	548
Layton PD	1,487	686	2,173
North Salt Lake PD	431	80	511
Sunset PD	480	177	657
Syracuse PD	288	131	419
West Bountiful PD	305	169	474
Woods Cross PD	687	197	884
TOTAL DAVIS COUNTY	6,220	2,858	9,078
Duchesne County Sheriff	490	99	589
Roosevelt PD	707	283	990
TOTAL DUCHESNE COUNTY	1,197	382	1,579

2003 Arrest Data by Agency			
Agency	Adult	Juvenile	Total
Emery County Sheriff	298	29	327
Garfield County Sheriff	NDS		
Grand County Sheriff	122	1	123
Moab PD	512	90	602
TOTAL GRAND COUNTY	634	91	725
Iron County Sheriff	255	63	318
Brian Head Marshal	16	2	18
Enoch PD	NDS		
Cedar City PD	881	349	1,230
Parowan PD	NDS		
Southern Utah University PD	15	7	22
TOTAL IRON COUNTY	1,167	421	1,588
Juab County Sheriff	NDS		
Nephi PD	143	71	214
TOTAL JUAB COUNTY	143	71	214
Kane County Sheriff	NDS		
Big Water Marshal	5	0	5
Kanab PD	174	71	245
TOTAL KANE COUNTY	179	71	250
Millard County Sheriff	355	120	475
Morgan County Sheriff**			
Piute County Sheriff	NDS	0	0
Rich County Sheriff*	42	20	62
Salt Lake County Sheriff	10,478	1,591	12,069
Alta Marshal	NDS		
Granite School District PD	111	1,665	1,776
Draper Police Department	183	73	256
Midvale PD	943	384	1,327
Murray PD	2,028	488	2,516
Salt Lake City PD	19,144	2,277	21,421
Sandy PD	2,366	1,715	4,081
South Jordan PD	809	321	1,130
South Salt Lake PD	1,447	286	1,733
University Of Utah PD	154	17	171
West Jordan PD	1,908	1,059	2,967
West Valley PD	5,118	2,186	7,304
TOTAL SALT LAKE COUNTY	44,689	12,062	56,751

NDS: No Data Submitted

Adult: an individual 18 years of age or older. Juvenile: an individual 17 years of age or younger.

* The Cache-Rich Drug Task Force covers both Cache and Rich counties. Arrests shown here could have occurred in either county.

** The Davis County Sheriff's Office and Morgan County Sheriff's Office are in testing for IBR status. Since they did not submit "Summary Based" data along with their test IBR data, no Summary Based data can be shown for them.

‡ This agency submitted less than 12 months of data. The total number of months submitted is indicated in parentheses.

□ Utah Highway Patrol arrest data could not be sorted by age; therefore, all arrests by this agency are reported in the total column.

ARREST DATA BY AGENCY

2003 Arrest Data by Agency			
Agency	Adult	Juvenile	Total
San Juan County Sheriff	141	44	185
Blanding PD	148	77	225
Monticello PD	43	20	63
TOTAL SAN JUAN COUNTY	332	141	473
Sanpete County Sheriff	107	87	194
Ephraim PD	135	45	180
Fairview PD	NDS		
Fountain Green PD	NDS		
Gunnison PD	122	36	158
Moroni PD	NDS		
Mt. Pleasant PD	55	35	90
TOTAL SANPETE COUNTY	419	203	622
Sevier County Sheriff	335	108	443
Richfield PD	305	168	473
Salina PD	121	70	191
TOTAL SEVIER COUNTY	761	346	1,107
Summit County Sheriff	607	122	729
Kamas PD	NDS		
Park City PD	400	91	491
TOTAL SUMMIT COUNTY	1,007	213	1,220
Tooele County Sheriff	217	51	268
Grantsville PD	161	133	294
Stockton/Rush Valley PD	3	0	3
Tooele PD	1,206	524	1,730
Wendover PD	53	2	55
TOTAL TOOELE COUNTY	1,640	710	2,350
Uintah County Sheriff	1,140	276	1,416
Naples PD	216	34	250
Vernal PD	650	244	894
TOTAL UINTAH COUNTY	2,006	554	2,560
Utah County Sheriff	1,646	337	1,983
Alpine/Highland PD	86	69	155
American Fork PD	1,082	430	1,512
BYU PD	119	9	128
Lehi PD	555	276	831
Mapleton PD	254	50	304
Orem DPS	1,449	933	2,382
Payson PD	337	170	507

2003 Arrest Data by Agency			
Agency	Adult	Juvenile	Total
Pleasant Grove/Lindon PD	411	228	639
Provo PD	3,247	842	4,089
Salem/Woodland Hills PD	167	28	195
Santaquin/Genola PD	145	69	214
Spanish Fork PD	876	419	1,295
Springville PD	846	288	1,134
Utah County Major Crimes Task Force	489	14	503
Utah Valley State College PD	78	21	99
TOTAL UTAH COUNTY	11,450	4,013	15,970
Wasatch County Sheriff	205	2	207
Heber City PD	155	16	171
TOTAL WASATCH COUNTY	360	18	378
Washington County Sheriff	768	1	769
Dixie College PD	NDS		
Hildale PD	12	13	25
Hurricane PD	133	13	146
Leeds PD	2	0	2
St. George PD	3,247	1,095	4,342
TOTAL WASHINGTON COUNTY	4,162	1,122	5,284
Wayne County Sheriff	35	16	51
Weber County Sheriff	1,110	158	1,268
Harrisville PD	218	4	222
North Ogden PD	312	93	405
Ogden PD	6,431	1,629	8,060
Pleasant View PD	NDS		
Riverdale PD	437	61	498
Roy PD	922	335	1,257
South Ogden PD	509	85	594
Weber State University PD	221	21	242
TOTAL WEBER COUNTY	10,160	2,386	12,546
Highway Patrol *			11,296
Parks and Recreation	270	25	295
Wildlife Resources	442	40	482
Utah Bureau of Criminal ID	29	0	29
TOTAL STATE AGENCIES	741	65	12,102
State Total	92,264	27,798	131,865

NDS: No Data Submitted

Adult: an individual 18 years of age or older. Juvenile: an individual 17 years of age or younger.

* The Cache-Rich Drug Task Force covers both Cache and Rich counties. Arrests shown here could have occurred in either county.

** The Davis County Sheriff's Office and Morgan County Sheriff's Office are in testing for IBR status. Since they did not submit "Summary Based" data along with their test IBR data, no Summary Based data can be shown for them.

‡ This agency submitted less than 12 months of data. The total number of months submitted is indicated in parentheses.

¤ Utah Highway Patrol arrest data could not be sorted by age; therefore, all arrests by this agency are reported in the total column.

ARREST DATA BY OFFENSE

2003 Arrest Data by Offense				
Offense	Adult	Juvenile	Utah Highway Patrol	Total
Murder & Nonnegligent Manslaughter	50	2	52	104
Manslaughter by Negligence	7	1	14	22
Forcible Rape	141	92		233
Robbery	347	37		384
Aggravated Assault	872	434		1,306
Burglary	1,157	478		1,635
Larceny/Theft	9,322	5,864		15,186
Motor Vehicle Theft	391	311	96	798
Simple Assault	7,604	2,187		9,791
Arson	53	108		161
Part 1 Crime Arrests	19,944	9,514	162	29,620
Forgery and Counterfeiting	1,182	54		1,236
Fraud	844	68		912
Embezzlement	12	1		13
Stolen Property Offenses	683	190		873
Vandalism	1,893	1,749		3,642
Weapons Offenses	973	472		1,445
Prostitution	233	2		235
Sex Offenses (not rape, prostitution)	242	199		441
Drug Sale or Manufacturing Arrests				
Sale/Opium	209	6		215
Sale/Marijuana	286	52		338
Sale/Synthetic Narcotics	64	5		69
Sale/Other	261	22		283
Drug Possession Arrests				
Possess/Opium	663	18		681
Possess/Marijuana	3,107	1,030		4,137
Possess/Synthetic Narcotics	317	27		344
Possess/Other	2,144	270		2,414
Drug Arrests/Other			4,673	4,673
Gambling - Bookmaking (Horse and Sport)	0	0		0
Gambling - Numbers and Lottery	0	0		0
Gambling - All Other Gambling	0	0		0
Offense Against Family and Children	1,376	40		1,416
D.U.I.	6,627	139	2,532	9,298
Liquor Laws	9,928	2,606	2,363	14,897
Drunkenness	4,857	215	41	5,113
Disorderly Conduct	3,910	2,537		6,447
Vagrancy	12	2		14
All Other Offenses	32,834	6,345	1,525	40,704
Curfew and Loitering		1,580		1,580
Run-Aways		825		825
Part 2 Crime Arrests	72,657	18,454	11,134	102,245
STATE TOTALS	92,601	27,968	11,296	131,865

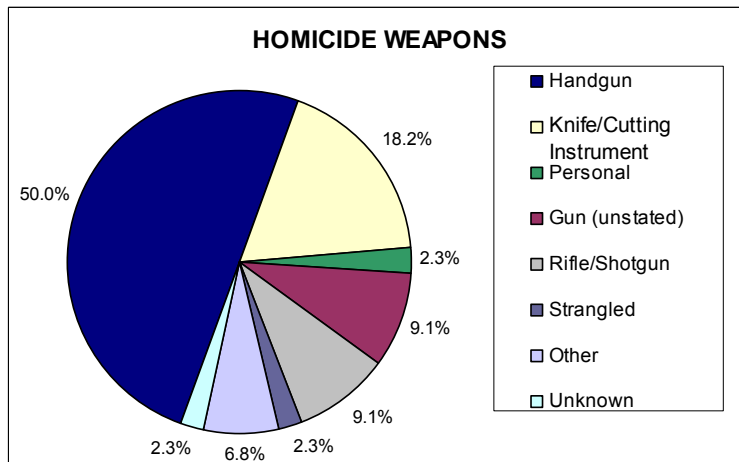
Adult: an individual 18 years of age or older. Juvenile: an individual 17 years of age or younger.
 Utah Highway Patrol arrest data cannot be sorted by age, therefore, all arrests by this agency are reported in a separate column.

INDEX CRIMES

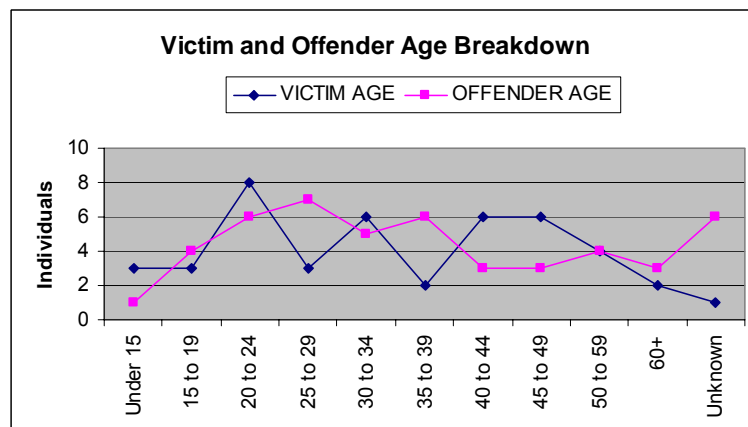
HOMICIDE

Homicide: The willful (non-negligent) killing of one human being by another.

Weapons Used in Homicides		
Weapon	Times Used	% of Total Homicides
Handgun	22	50.00%
Knife/Cutting Instrument	8	18.18%
Personal	1	2.27%
Gun (unstated)	4	9.09%
Rifle/Shotgun	4	9.09%
Strangled	1	2.27%
Other	3	6.82%
Unknown	1	2.27%
Total	44	100.00%



Homicides by Agency	
Agency	Homicides
Box Elder County SO	1
Carbon County SO	1
Clinton PD	1
Davis County SO	1
Garfield County SO	1
Layton PD	1
North Park PD	1
Ogden PD	2
Orem DPS	2
Park City PD	1
Salt Lake City PD	16
Salt Lake County SO	6
Summit County SO	1
Weber County SO	1
West Valley PD	8
2003 Total	44



HOMICIDE

VICTIM		
Sex and Race of Victim	Number	% of Total Victims
Male		
White	22	50.00%
Black	2	4.55%
American Indian or Alaskan Native	0	0.00%
Asian or Pacific Islander	4	9.09%
Unknown	3	6.82%
Total Male	31	70.45%
Female		
White	9	20.45%
Black	0	0.00%
American Indian or Alaskan Native	1	2.27%
Asian or Pacific Islander	2	4.55%
Unknown	1	2.27%
Total Female	13	29.55%
Unknown		
Unknown	0	0.00%
Total White	31	70.45%
Total Black	2	4.55%
Total American Indian or Alaskan Native	1	2.27%
Total Asian or Pacific Islander	6	13.64%
Total Unknown	4	9.09%
TOTAL VICTIMS	44	100.00%

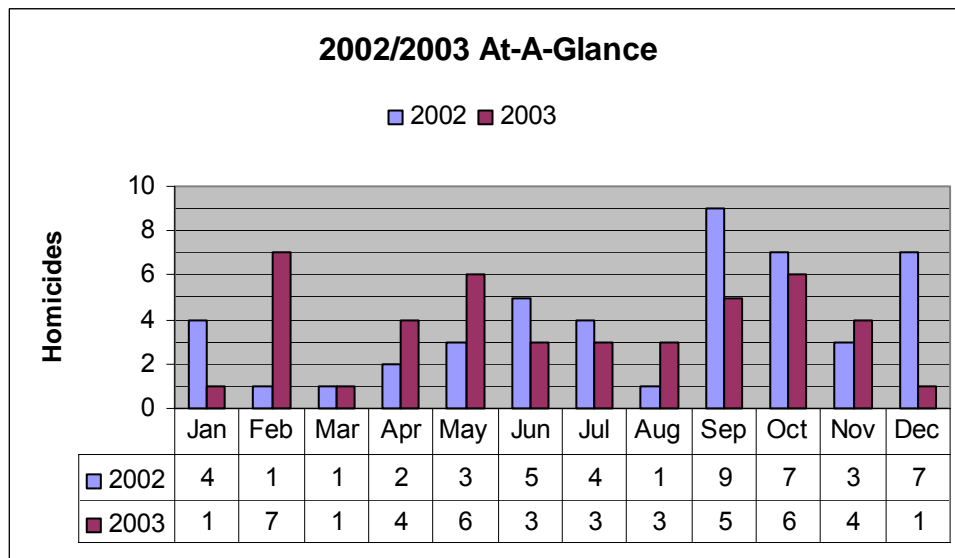
OFFENDER		
Sex and Race of Offender	Number	% of Total Offenders
Male		
White	27	56.25%
Black	5	10.42%
American Indian or Alaskan Native	1	2.08%
Asian or Pacific Islander	3	6.25%
Unknown Race	3	6.25%
Total Male	39	81.25%
Female		
White	3	6.25%
Black	0	0.00%
American Indian or Alaskan Native	0	0.00%
Asian or Pacific Islander	1	2.08%
Unknown Race	0	0.00%
Total Female	4	8.33%
Unknown Sex/Race		
Unknown Sex/Race	5	10.42%
Total White	30	62.50%
Total Black	5	10.42%
Total American Indian or Alaskan Native	1	2.08%
Total Asian or Pacific Islander	4	8.33%
Total Unknown Race	8	16.67%
TOTAL OFFENDERS	48	100.00%

HOMICIDE

Note: The following chart outlines the relationship *of the victim to the offender*, i.e. "Wife", indicates that the victim was the wife of the offender.

RELATIONSHIP		
Victim	Number	Percent of Total Relationships
Family		
Wife	4	8.33%
Daughter	1	2.08%
Husband	1	2.08%
Ex-Wife	1	2.08%
Father	1	2.08%
Other Family	1	2.08%
Total Family	9	18.75%
Other Relationships		
Acquaintance	24	50.00%
Stranger	3	6.25%
Ex-Girlfriend	2	4.17%
Ex - Wife's Boyfriend	1	2.08%
Total Other Relationship	30	62.50%
Unknown Relationship		
	9	18.75%
TOTAL	48	100.00%

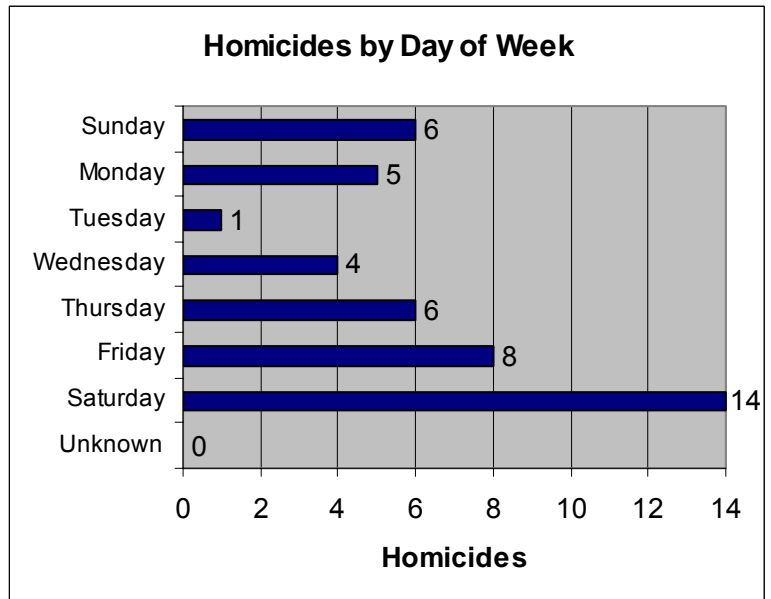
As some homicides involved more than one offender, there are more victim/offender relationships than victims.



HOMICIDE

The hour shown lists the beginning of the hour in which the homicide occurred, i.e. 0:00 indicates all homicides between midnight and 12:59 a.m. 1:00 indicates all homicides between 1:00 a.m. and 1:59 a.m., etc.

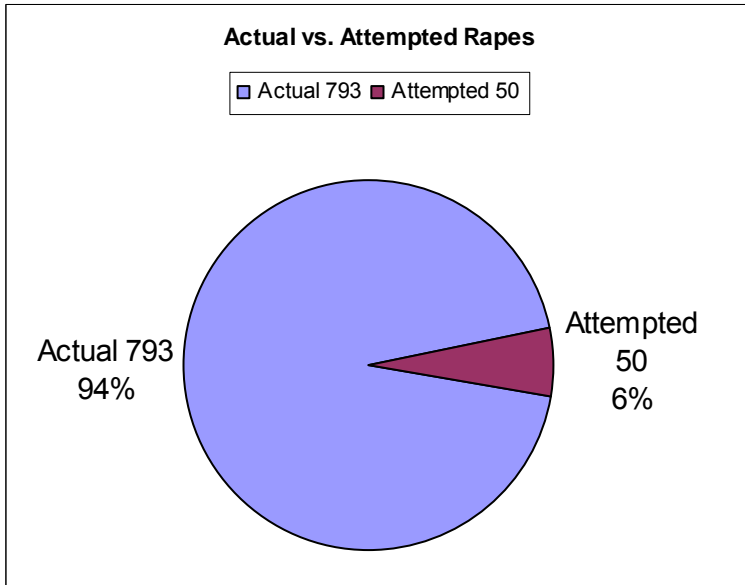
TIME	Offenses	Percent of Total Homicides
0:00	0	0.00%
1:00	3	6.82%
2:00	2	4.55%
3:00	5	11.36%
4:00	1	2.27%
5:00	2	4.55%
6:00	2	4.55%
7:00	0	0.00%
8:00	2	4.55%
9:00	0	0.00%
10:00	1	2.27%
11:00	1	2.27%
12:00	1	2.27%
13:00	0	0.00%
14:00	2	4.55%
15:00	3	6.82%
16:00	2	4.55%
17:00	2	4.55%
18:00	1	2.27%
19:00	5	11.36%
20:00	2	4.55%
21:00	0	0.00%
22:00	3	6.82%
23:00	2	4.55%
Unknown	2	4.55%
Total	44	100.00%



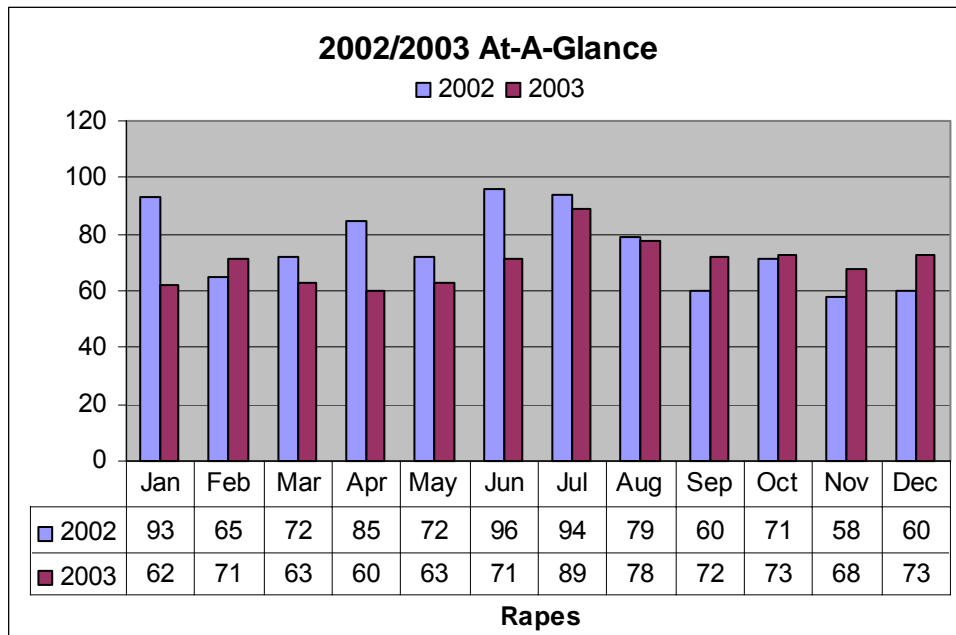
Circumstances	Homicides	% of Total
Argument	9	20.45%
Unknown	9	20.45%
Domestic Violence	8	18.18%
Drug Related	5	11.36%
Gang Related	4	9.09%
Murder-Suicide	2	4.55%
Other	2	4.55%
Robbery	1	2.27%
Child Abuse	1	2.27%
Peace Officer Feloniously Killed	1	2.27%
Lover's Quarrel	1	2.27%
Mercy Killing	1	2.27%
TOTAL	44	100.00%

RAPE

RAPE: The carnal knowledge of a person forcibly and/or against that person's will; or not forcibly or against the person's will where the victim is incapable of giving consent because of his/her temporary or permanent mental or physical incapacity (or because of his/her youth).

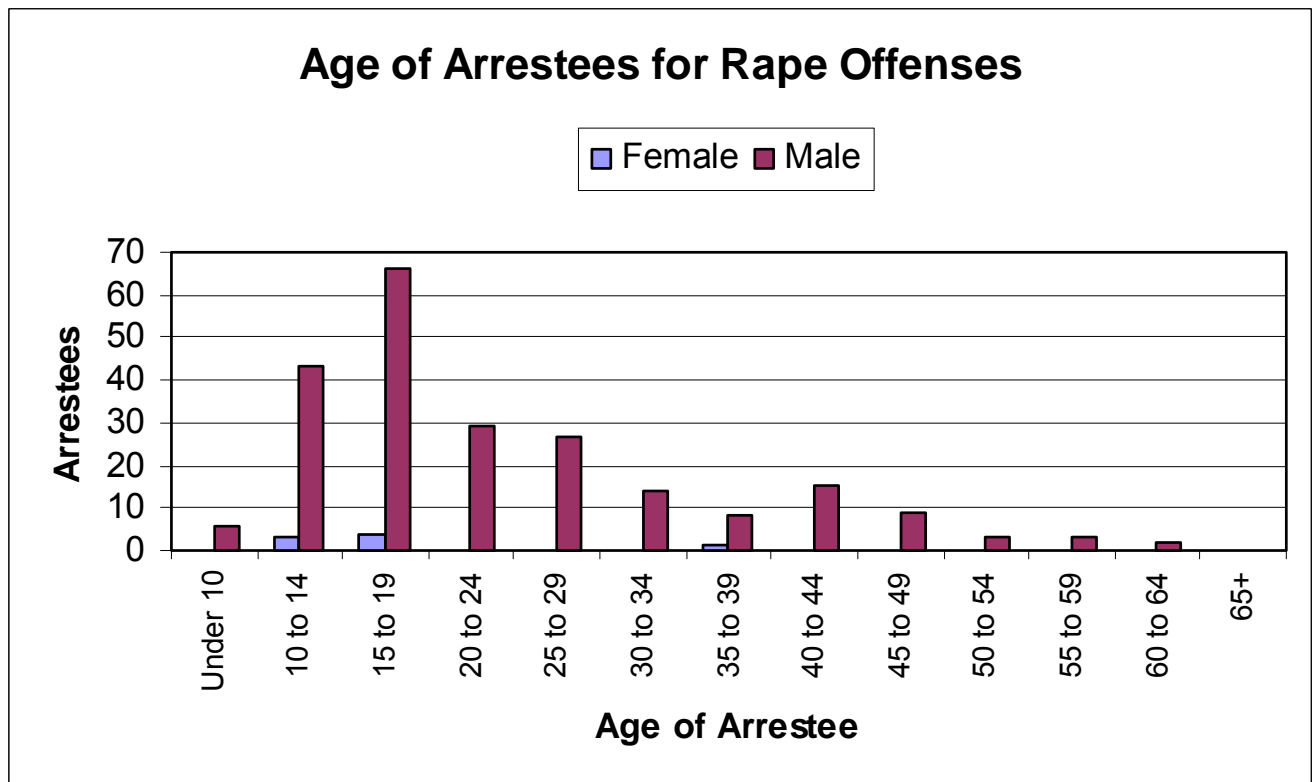


Rape Offenses Cleared 2003	
Offenses	843
Cleared	290
Clearance Rate	34.40%
NOTE: An offense cleared in 2003 may have occurred in a previous year.	



RAPE – ARRESTEE ANALYSIS

Age and Sex of Arrestees			
Age of Arrestee	Female	Male	Total
Under 10	0	6	6
10 to 14	3	43	46
15 to 19	4	66	70
20 to 24	0	29	29
25 to 29	0	27	27
30 to 34	0	14	14
35 to 39	1	8	9
40 to 44	0	15	15
45 to 49	0	9	9
50 to 54	0	3	3
55 to 59	0	3	3
60 to 64	0	2	2
65+	0	0	0
Total	8	225	233

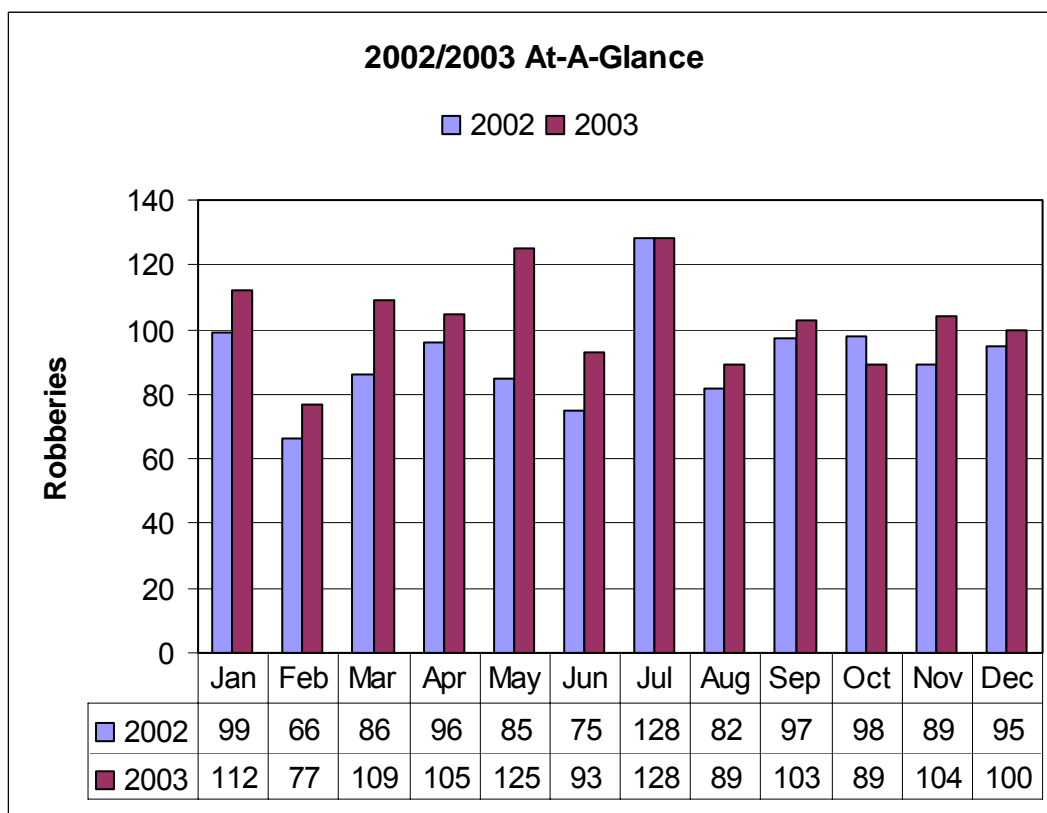
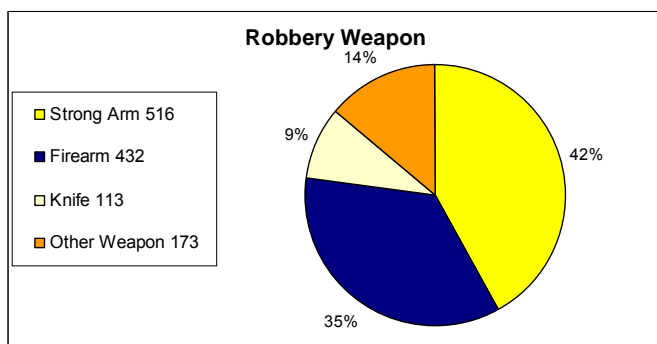


ROBBERY

ROBBERY: The taking, or attempting to take, anything of value under confrontational circumstances from the control, custody, or care of another person by force or threat of force or violence and/or by putting the victim in fear of immediate harm.

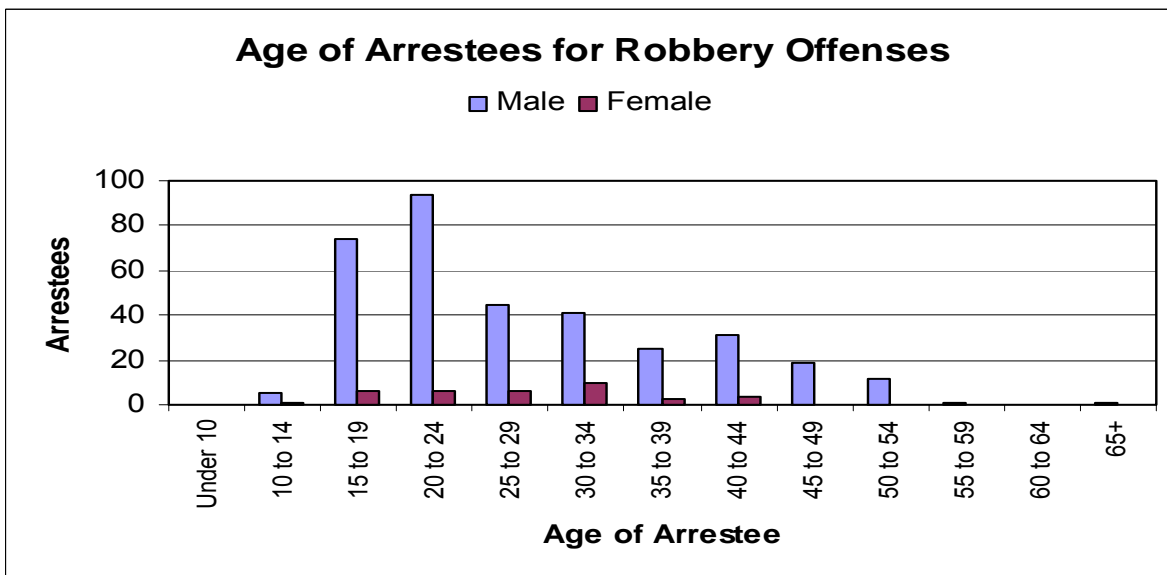
Robbery Offenses Cleared - 2003	
Offenses	1,234
Cleared	335
Clearance Rate	27.15%
NOTE: An offense cleared in 2003 may have occurred in a previous year.	

Location of Robbery	Total Offenses	Value Stolen
Service Station	32	\$5,027
Bank	121	\$321,364
Residence	156	\$137,576
Miscellaneous	184	\$69,773
Convenience Store	206	\$59,682
Commercial House	256	\$85,982
Highways, Streets, Alleys	279	\$72,587
TOTAL	1,234	\$751,991



ROBBERY – ARRESTEE ANALYSIS

Age and Sex of Arrestees			
Age of Arrestee	Male	Female	Total
Under 10	0	0	0
10 to 14	5	1	6
15 to 19	74	6	80
20 to 24	94	6	100
25 to 29	45	6	51
30 to 34	41	10	51
35 to 39	25	3	28
40 to 44	31	4	35
45 to 49	19	0	19
50 to 54	12	0	12
55 to 59	1	0	1
60 to 64	0	0	0
65+	1	0	1
Total	348	36	384

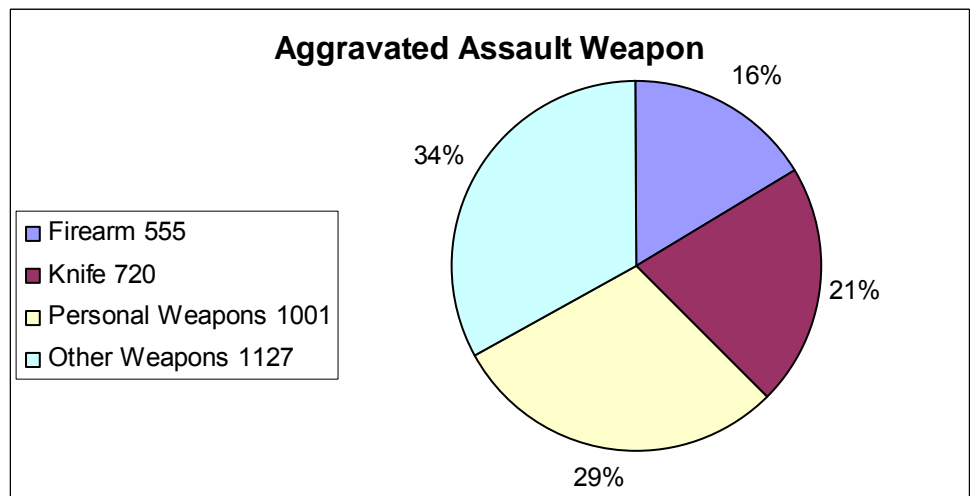
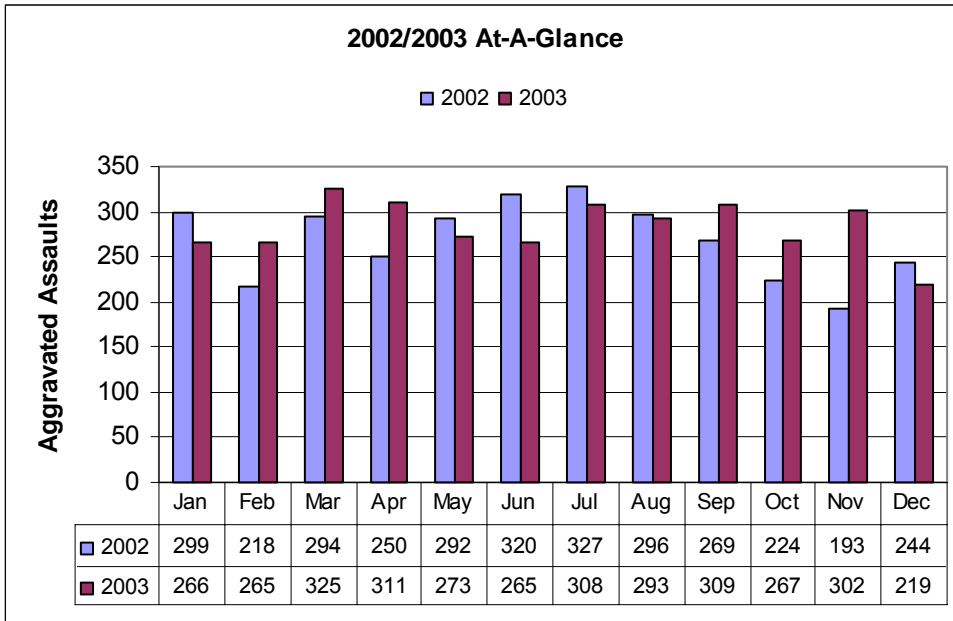


AGGRAVATED ASSAULT

AGGRAVATED ASSAULT: An unlawful attack by one person upon another wherein the offender uses a weapon or displays it in a threatening manner, or the victim suffers obvious severe or aggravated bodily injury involving apparent broken bones, loss of teeth, possible internal injury, severe laceration, or loss of consciousness.

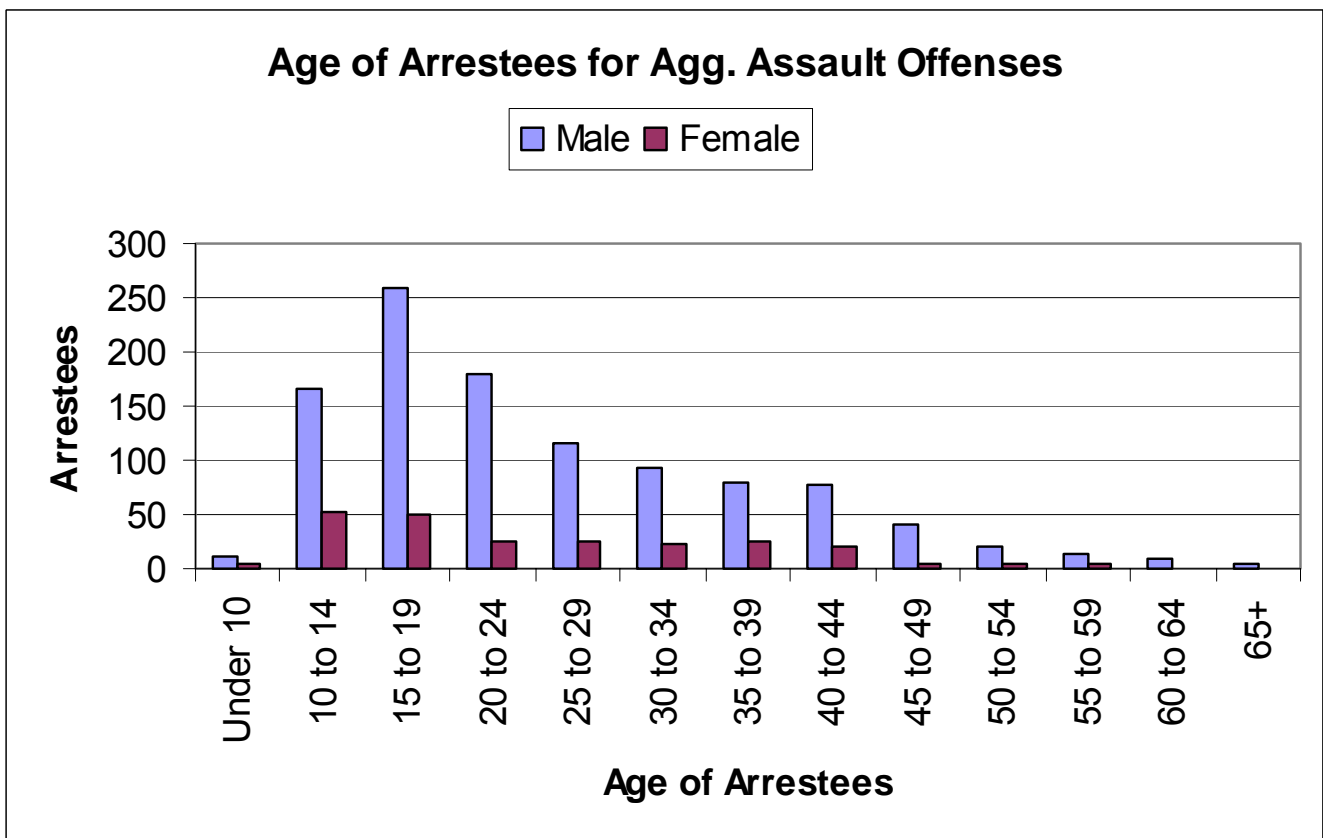
Aggravated vs. Simple Assaults	
Aggravated Assaults	3,403
Simple Assaults	25,239
Total Assaults	28,642

Aggravated Assault Offenses Cleared - 2003	
Offenses	3,403
Cleared	1,467
Clearance Rate	43.11%
NOTE: An offense cleared in 2003 may have occurred in a previous year.	



AGGRAVATED ASSAULT – ARRESTEE ANALYSIS

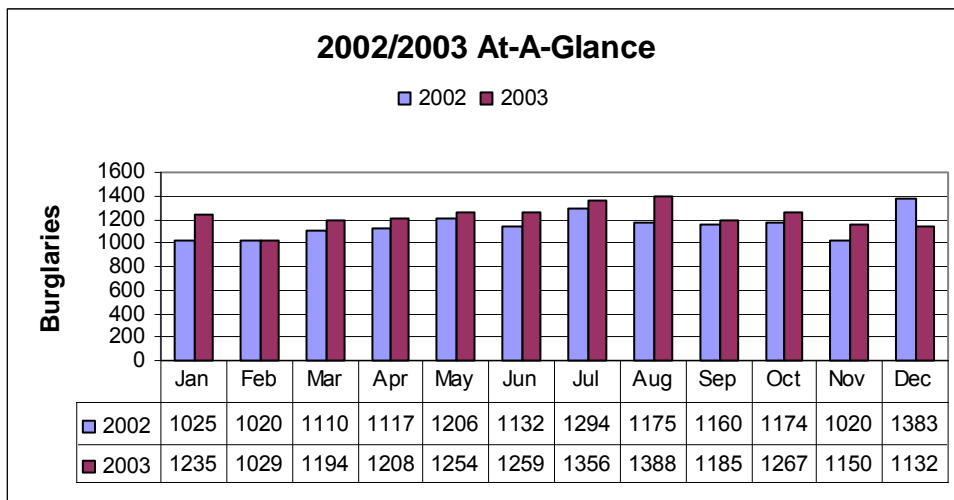
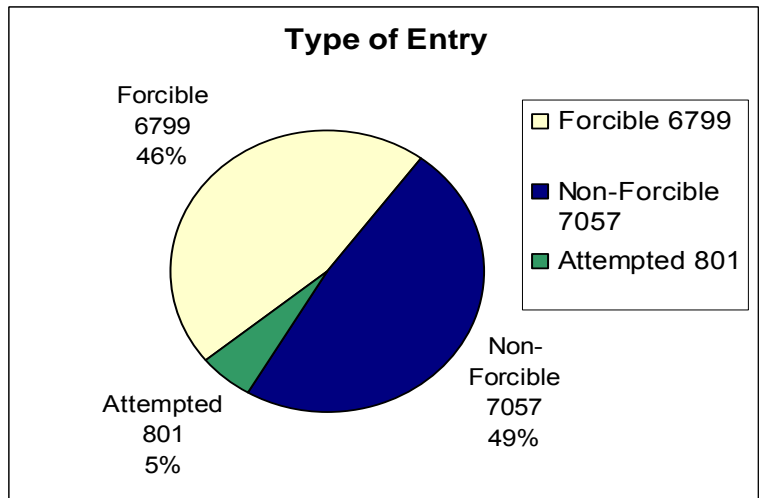
Age and Sex of Arrestees			
Age of Arrestee	Male	Female	Total
Under 10	11	5	16
10 to 14	165	52	217
15 to 19	258	49	307
20 to 24	180	25	205
25 to 29	117	24	141
30 to 34	93	23	116
35 to 39	79	26	105
40 to 44	77	20	97
45 to 49	42	4	46
50 to 54	20	4	24
55 to 59	13	4	17
60 to 64	10	0	10
65+	5	0	5
Total	1,070	236	1,306



BURGLARY

BURGLARY: The unlawful entry into a building or other structure with the intent to commit a felony or a theft.

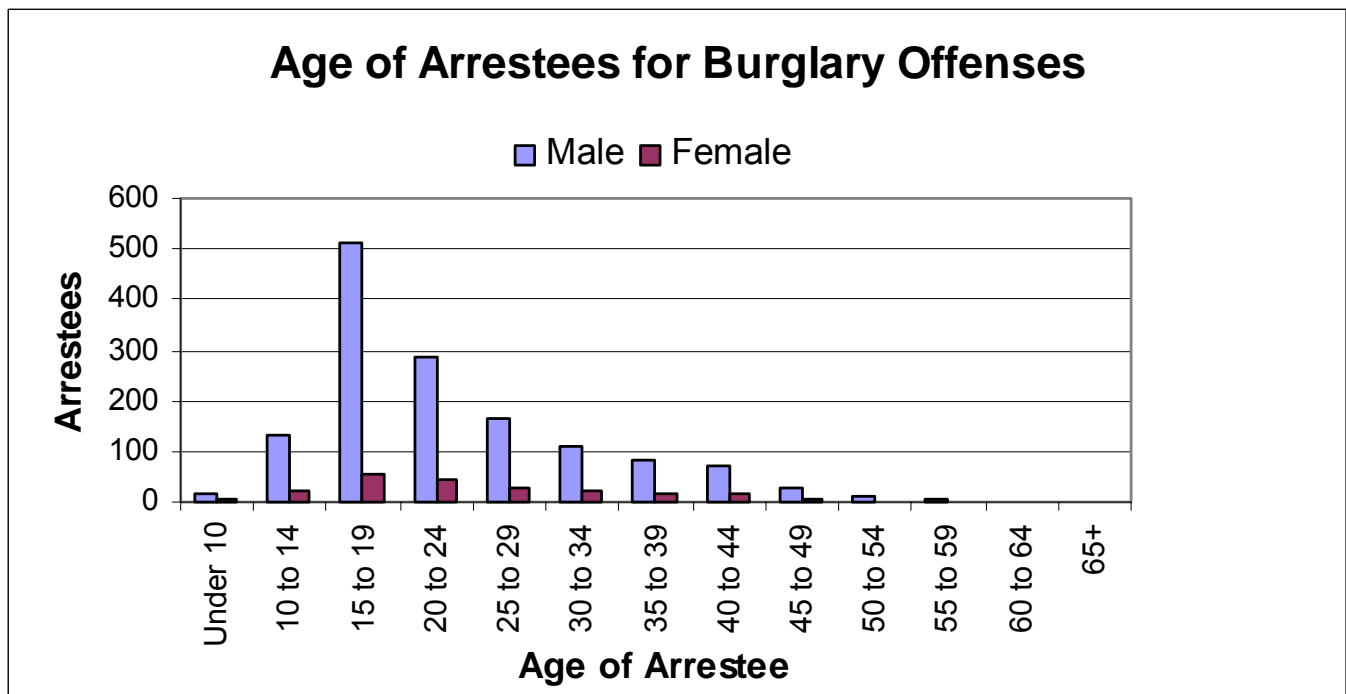
Burglary Offenses Cleared - 2003	
Offenses	14,657
Cleared	1,378
Clearance Rate	9.40%
NOTE: An offense cleared in 2003 may have occurred in a previous year.	



Premises and Time of Day	Offenses	Value Stolen
Residence		
Residence - Day	4,764	6,691,786
Residence - Night	3,360	5,280,612
Residence - Unknown	736	865,138
Residence Total	8,860	12,837,536
Non-Residence		
Non-Residence - Day	2,728	4,712,167
Non-Residence - Night	2,342	2,793,491
Non-Residence - Unknown	727	880,473
Residence Total	5,797	\$8,386,131
Grand Total	14,657	\$21,223,667

BURGLARY – ARRESTEE ANALYSIS

Age and Sex of Arrestees			
Age of Arrestee	Male	Female	Total
Under 10	17	5	22
10 to 14	134	21	155
15 to 19	510	56	566
20 to 24	286	46	332
25 to 29	163	25	188
30 to 34	110	22	132
35 to 39	84	18	102
40 to 44	72	15	87
45 to 49	29	5	34
50 to 54	9	0	9
55 to 59	5	1	6
60 to 64	1	0	1
65+	1	0	1
Total	1,421	214	1,635

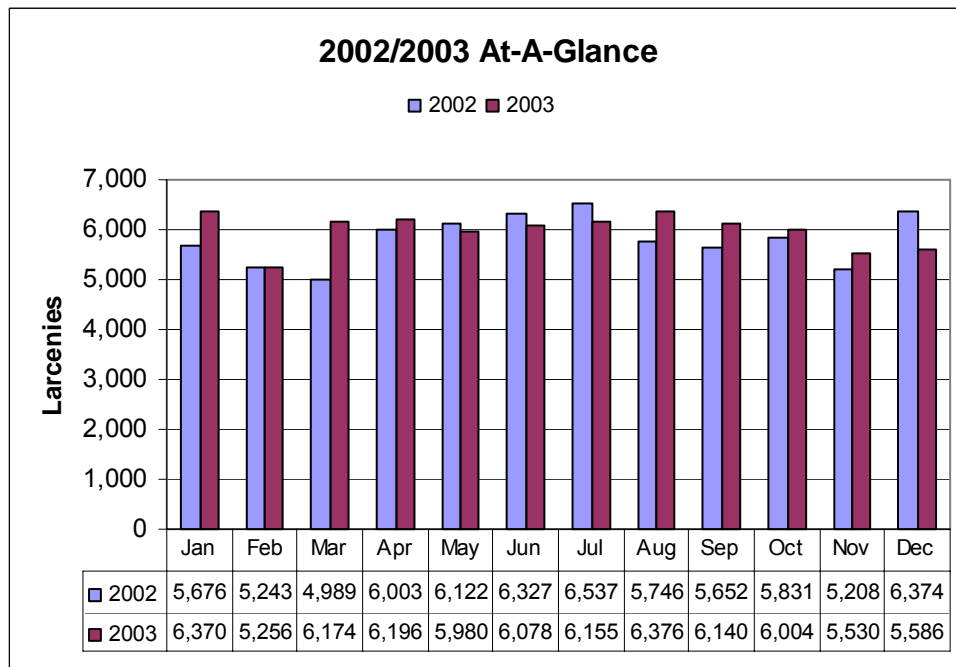


LARCENY/THEFT

LARCENY/THEFT: The unlawful taking, carrying, leading, or riding away of property from the possession, or constructive possession, of another person.

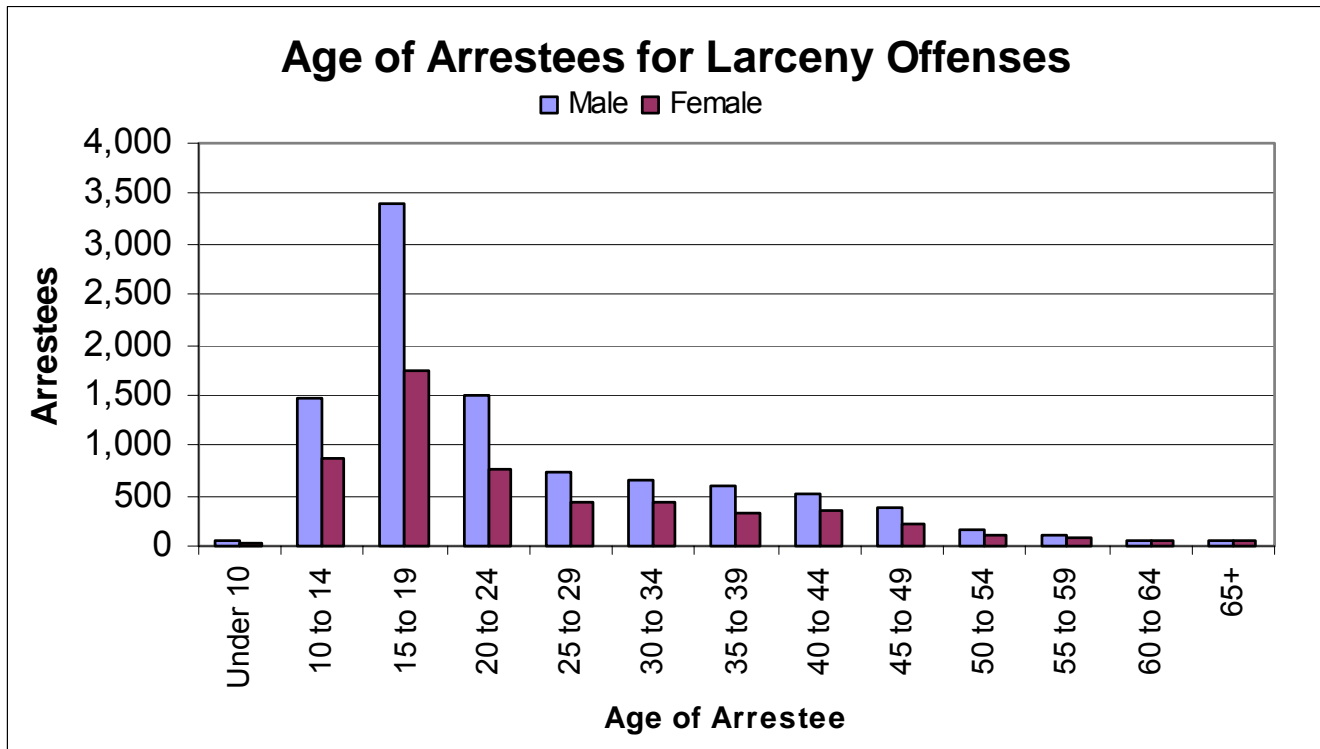
Larceny/Theft Offenses Cleared - 2003	
Offenses	71,845
Cleared	13,019
Clearance Rate	18.1%
NOTE: An offense cleared in 2003 may have occurred in a previous year.	

Larceny Type	Offenses	Value Stolen
Pocket Picking	120	\$40,732
Coin Machines	339	\$40,558
Purse Snatching	691	\$167,870
Bicycles	2,686	\$855,585
Vehicle Parts & Accessories	4,255	\$1,020,502
From Buildings	6,767	\$6,742,510
Shoplifting	12,061	\$1,186,382
From Motor Vehicles	22,225	\$11,951,090
All Other	22,701	\$19,979,996
TOTAL	71,845	\$41,985,225



LARCENY/THEFT – ARRESTEE ANALYSIS

Age and Sex of Arrestees			
Age of Arrestee	Male	Female	Total
Under 10	65	21	86
10 to 14	1,479	878	2,357
15 to 19	3,390	1,742	5,132
20 to 24	1,501	768	2,269
25 to 29	726	444	1,170
30 to 34	641	442	1,083
35 to 39	595	323	918
40 to 44	530	359	889
45 to 49	374	217	591
50 to 54	162	115	277
55 to 59	118	70	188
60 to 64	56	43	99
65+	61	66	127
Total	9,698	5,488	15,186



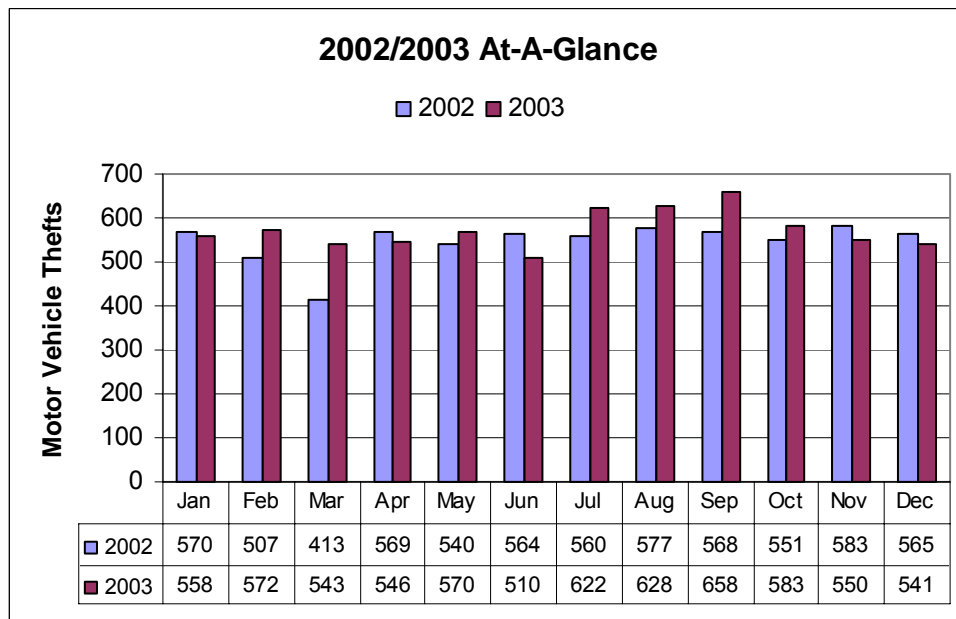
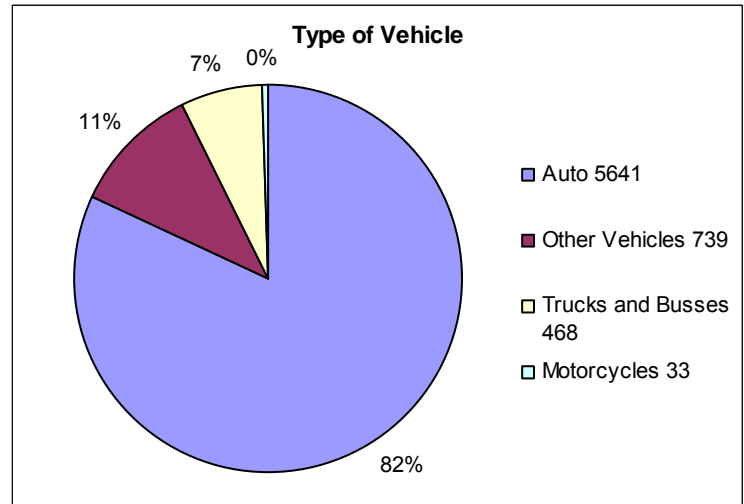
MOTOR VEHICLE THEFT

MOTOR VEHICLE THEFT: The theft of a Motor Vehicle.

A motor vehicle is defined as: "A self-propelled vehicle that runs on land surface and not on rails."

Motor Vehicle Theft Offenses Cleared 2003	
Offenses	6881
Cleared	811
Clearance Rate	11.80%
NOTE: An offense cleared in 2003 may have occurred in a previous year.	

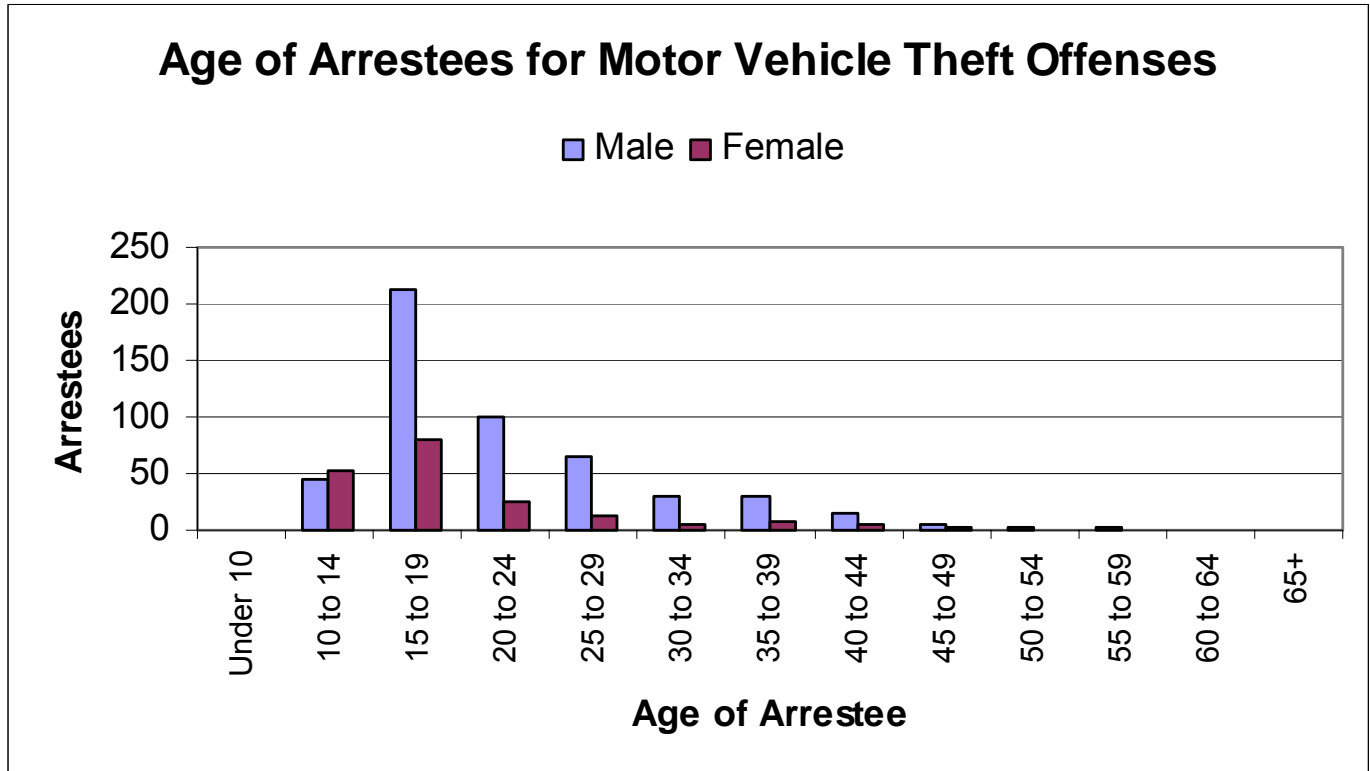
Value of Motor Vehicles Stolen and Recovered - 2000	
Stolen	\$36,399,273
Recovered	\$22,130,756
Percent Recovered	60.8%
NOTE: A vehicle recovered in 2003 may have been stolen in a previous year.	



MOTOR VEHICLE THEFT – ARRESTEE ANALYSIS

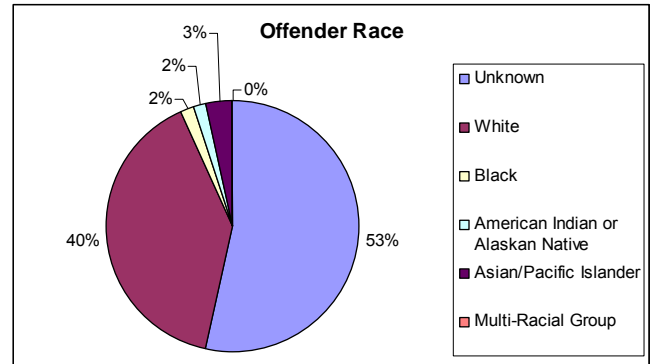
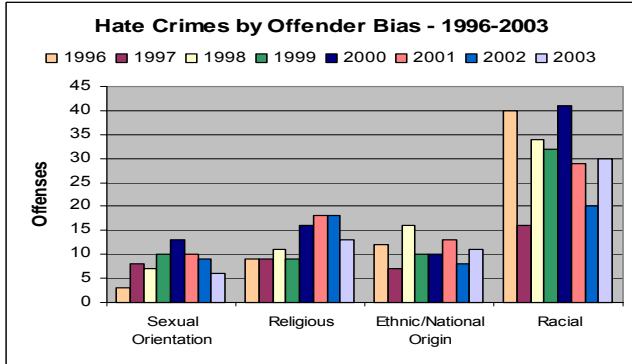
Age and Sex of Arrestees			
Age of Arrestee	Male	Female	Total
Under 10	1	0	1
10 to 14	44	53	97
15 to 19	212	80	292
20 to 24	101	25	126
25 to 29	66	13	79
30 to 34	31	5	36
35 to 39	30	7	37
40 to 44	16	4	20
45 to 49	6	3	9
50 to 54	2	0	2
55 to 59	2	0	2
60 to 64	1	0	1
65+	0	0	0
Total	512	190	702

Note: The data on this page does not include the 96 arrests by the Utah Highway Patrol as they do not break down their arrests into age or sex.



HATE CRIMES

HATE CRIME: A criminal offense committed against a person or property which is motivated, in whole or in part, by the offender's bias against a race, religion, ethnic/national origin group, or sexual orientation group.



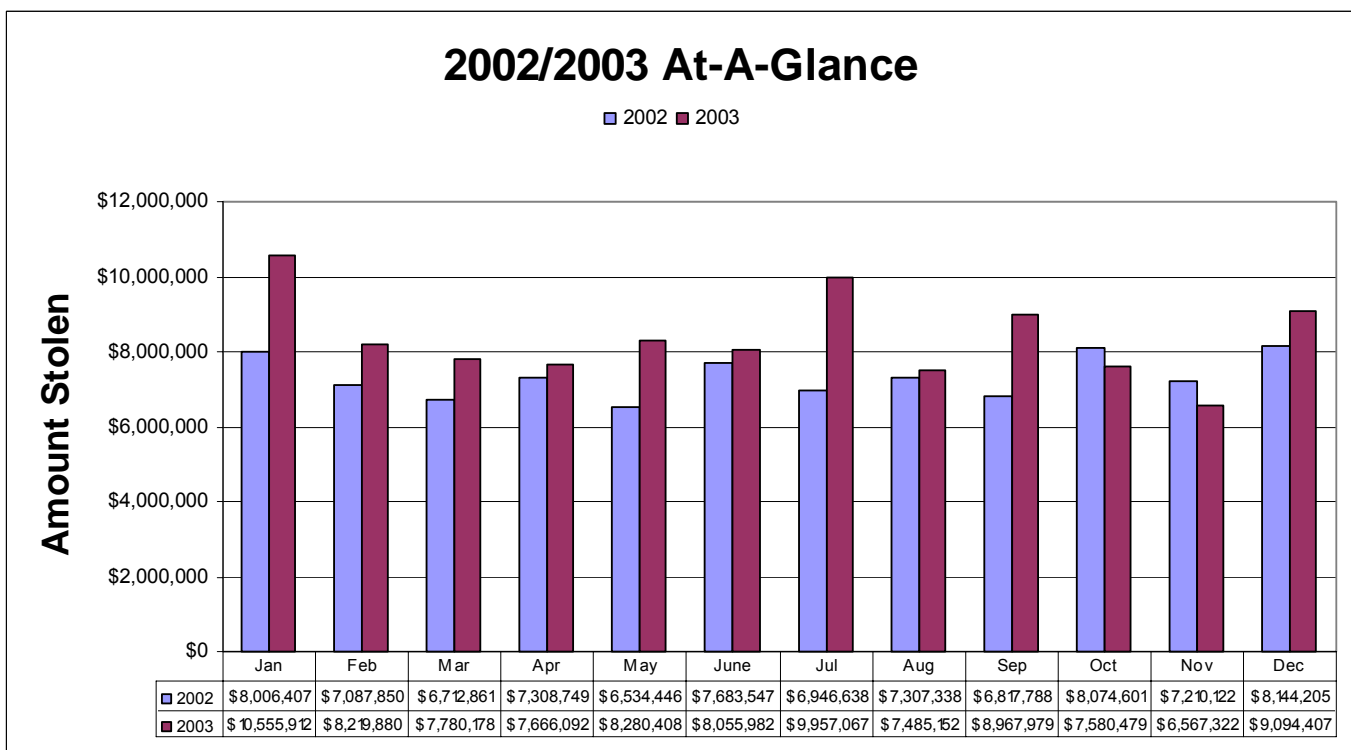
Hate Crimes by Agency and Offense											
Agency	Aggravated Assault	Burglary	Counterfeiting/ Forgery	Destruction/ Damage/ Vandalism of Property	Drugs/Narcotic Violations	Forcible Rape	Intimidation	Simple Assault	Theft	Weapon Law Offenses	Total
BYU PD	0	0	0	0	0	1	0	1	0	0	2
Carbon Co So	0	0	0	0	0	0	0	1	0	0	1
Clearfield PD	0	0	0	0	0	0	0	1	0	0	1
Davis Co So	0	0	0	0	0	0	0	1	0	0	1
Layton PD	0	0	0	0	0	1	1	1	0	0	3
Logan PD	0	0	0	1	0	0	0	0	1	0	2
Midvale PD	0	0	0	2	0	0	0	0	0	0	2
Murray PD	0	0	0	1	0	0	0	0	1	0	2
North Salt Lake PD	0	0	0	0	0	0	0	0	1	0	1
Ogden PD	1	0	0	0	0	0	0	0	0	0	1
Price PD	0	0	0	0	0	0	0	1	0	0	1
Provo PD	2	0	0	3	0	0	0	1	0	0	6
Riverdale PD	1	0	0	0	0	0	0	0	0	0	1
Roy PD	0	0	0	0	0	0	0	1	0	0	1
Salt Lake Co So	0	0	0	0	0	0	0	1	0	0	1
Salt Lake City PD	0	0	0	1	0	0	3	5	0	0	9
Sandy PD	0	0	0	0	0	0	0	1	0	0	1
South Jordan PD	0	1	0	0	1	0	0	2	0	0	4
Tooele Co So	0	0	0	1	0	0	0	0	0	0	1
Tooele PD	0	0	0	0	0	0	0	1	0	0	1
Vernal PD	0	0	0	1	0	0	0	0	0	0	1
West Jordan PD	0	0	0	0	0	0	0	0	2	0	2
West Valley PD	1	1	1	6	0	0	3	1	2	0	15
Grand Total	5	2	1	16	1	2	7	19	7	0	60

PROPERTY STOLEN AND RECOVERED

Dollar Amount Stolen by Month		
Month	2002	2003
Jan	\$8,006,407	\$10,555,912
Feb	\$7,087,850	\$8,219,880
Mar	\$6,712,861	\$7,780,178
Apr	\$7,308,749	\$7,666,092
May	\$6,534,446	\$8,280,408
Jun	\$7,683,547	\$8,055,982
Jul	\$6,946,638	\$9,957,067
Aug	\$7,307,338	\$7,485,152
Sep	\$6,817,788	\$8,967,979
Oct	\$8,074,601	\$7,580,479
Nov	\$7,210,122	\$6,567,322
Dec	\$8,144,205	\$9,094,407
Total	\$87,834,552	\$100,210,858

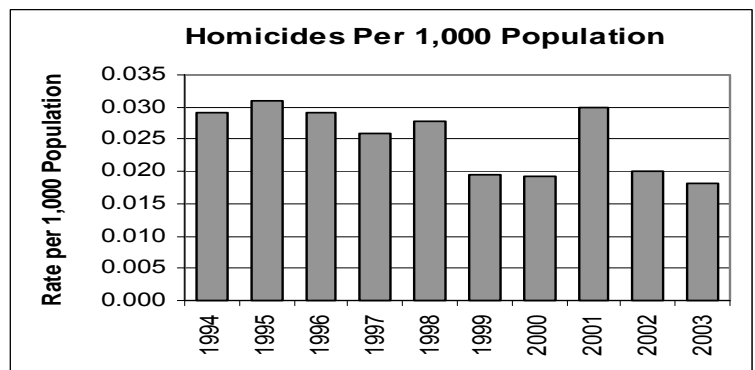
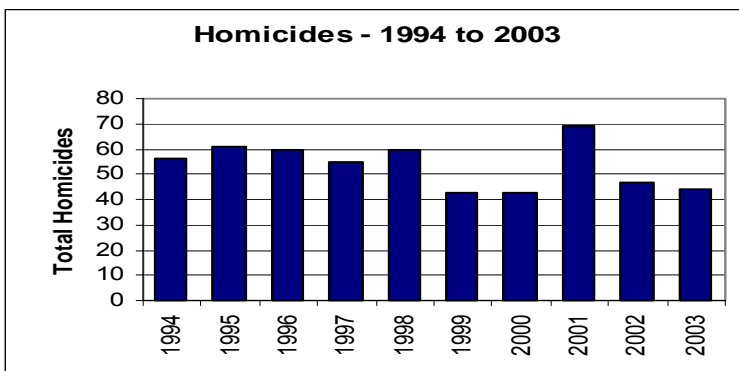
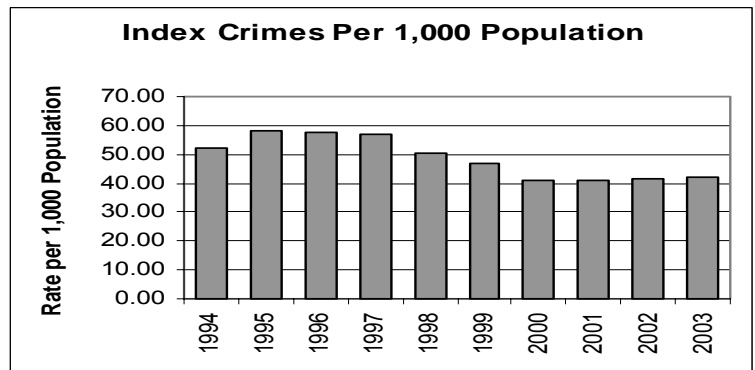
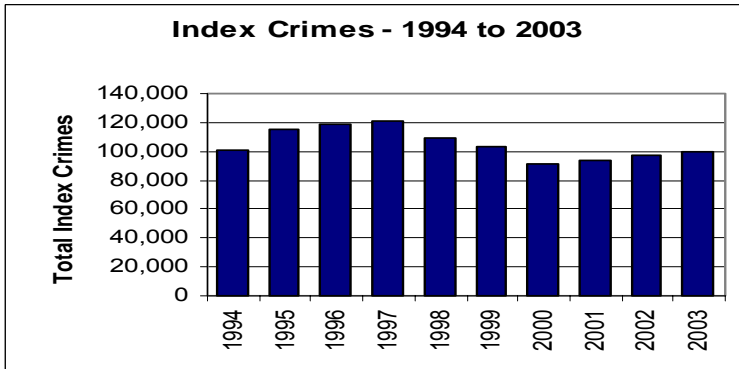
Recovery Rate for Stolen Property	
Stolen	\$100,210,858
Recovered	\$27,719,686
Recovery Rate	27.7%

Type and Value of Property Stolen - 2003			
Property Category	Stolen	Recovered	Recovery Rate
Livestock	\$173,371	\$37,088	21.4%
Consumable Goods	\$855,707	\$94,164	11.0%
Firearms	\$676,322	\$105,351	15.6%
Household Goods	\$1,340,180	\$82,345	6.1%
Clothing and Furs	\$995,719	\$746,839	75.0%
Office Equipment	\$4,907,713	\$256,767	5.2%
Jewelry and Precious Metals	\$6,105,752	\$351,736	5.8%
Currency, Notes, Etc.	\$10,734,139	\$861,727	8.0%
Televisions, Radios, Stereos,	\$8,011,766	\$401,132	5.0%
Miscellaneous	\$29,865,609	\$2,235,647	7.5%
Locally Stolen Motor Vehicles	\$36,544,580	\$22,546,890	61.7%
Total	\$100,210,858	\$27,719,686	27.7%

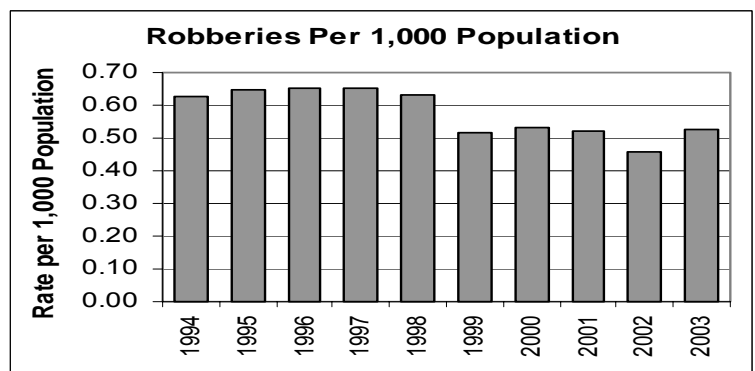
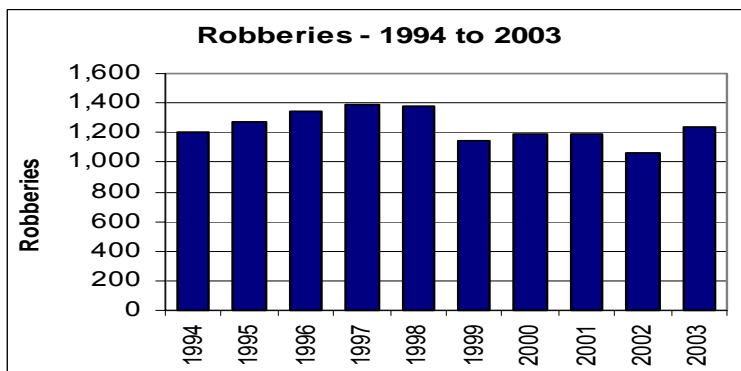
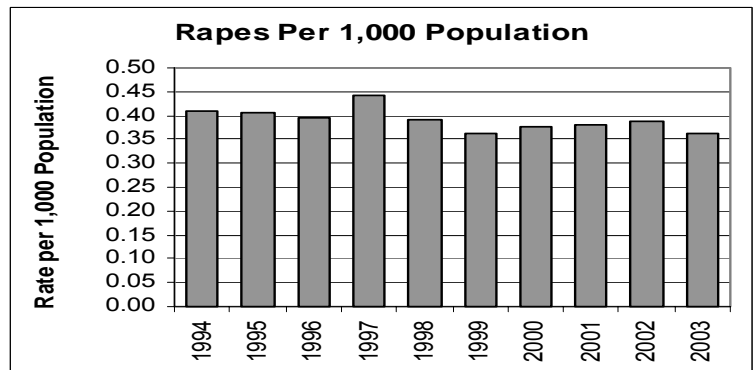
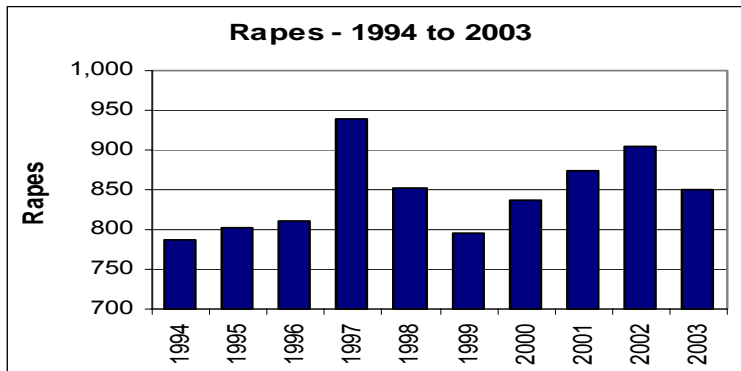


TEN YEAR TRENDS

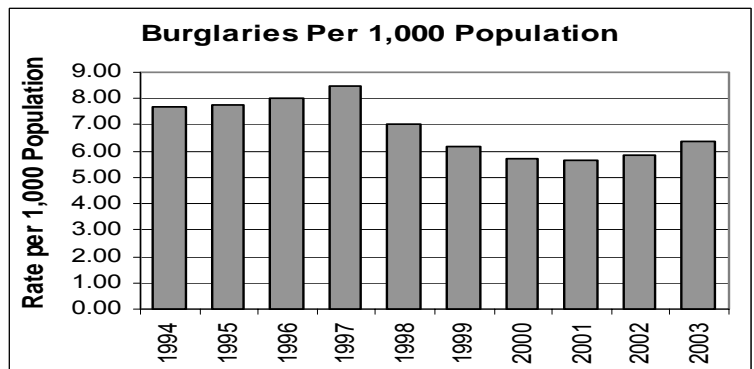
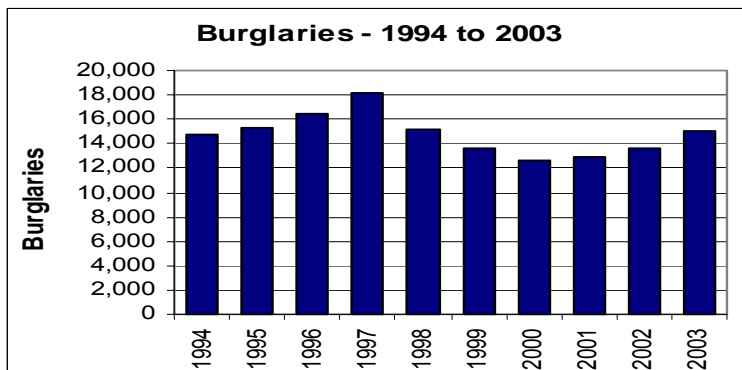
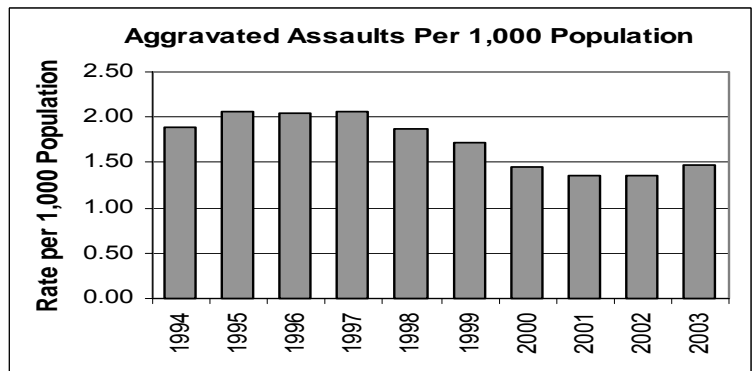
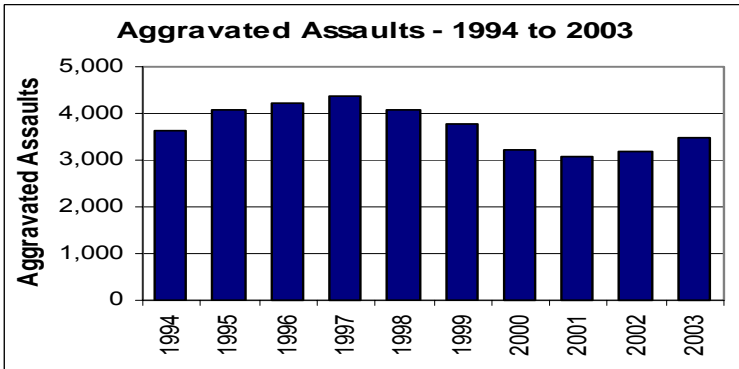
TEN YEAR TRENDS – INDEX CRIMES AND HOMICIDES



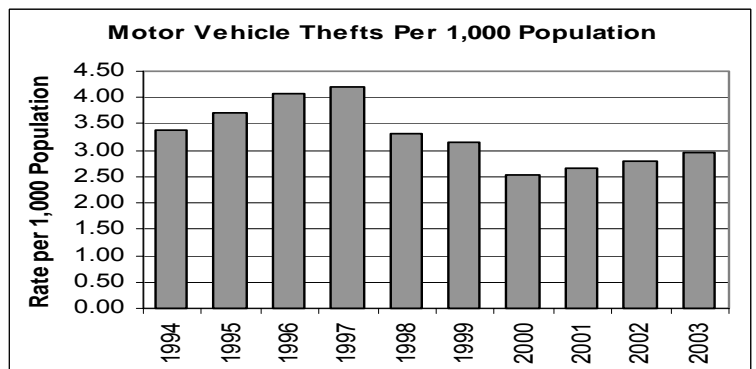
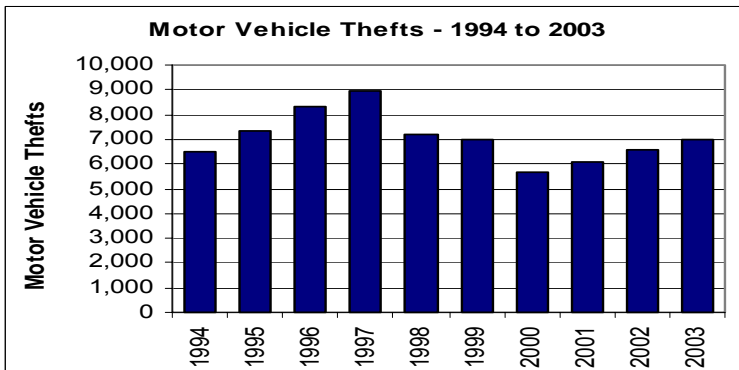
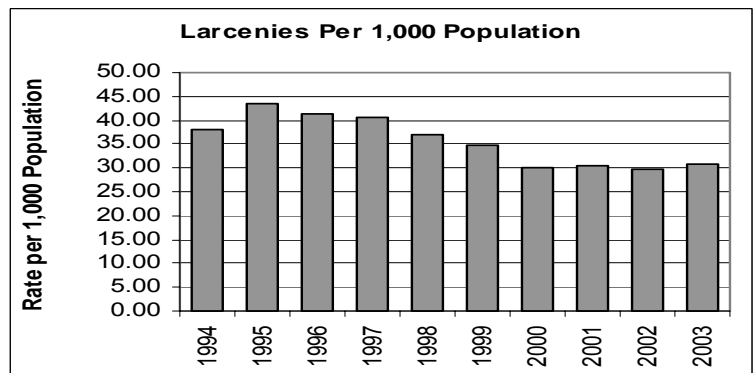
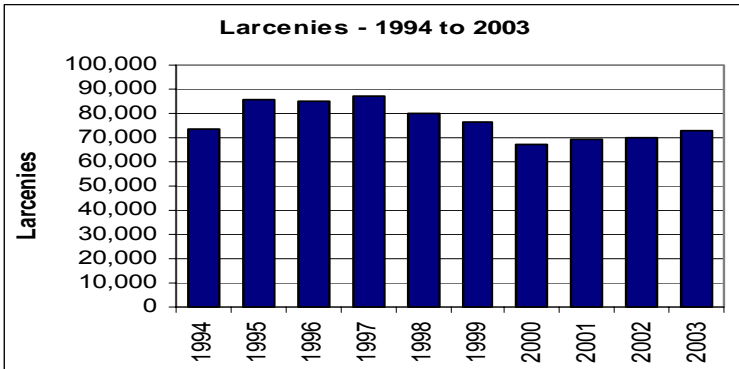
TEN YEAR TRENDS – RAPE AND ROBBERY



TEN YEAR TRENDS – AGGRAVATED ASSAULT AND BURGLARY



TEN YEAR TRENDS – LARCENY AND MOTOR VEHICLE THEFT



INCIDENT BASED REPORTING

INCIDENT BASED REPORTING

Growing numbers of Utah law enforcement agencies are participating in the Incident Based Reporting program (IBR), taking advantage of computer technology and the more detailed data base captured by an incident based system. As more agencies submit IBR data, it will become a powerful law enforcement tool, providing more detailed, meaningful, and timely information about criminal activities than has been available in the past. In 2003, 74.63% of the Utah population was accounted for by IBR submitting agencies.

Because IBR collects details about the offenses, victims, offenders, property, and arrests involved in each crime incident, it is possible to analyze various aspects of the crime which is occurring in our society, and provide law enforcement administrators, elected officials, and other planners and policy makers with the precise information they need.

The BCI staff recognizes the work and energy that goes into converting to a new reporting system, and we extend our gratitude to the following agencies that have realized the potential of IBR and have committed their resources to its success:

Agency	Months Submitted
Alpine/Highland PD	12
BYU PD	12
Cache-Rich Drug Task Force	12
Carbon County Sheriff	12
Centerville PD	12
Clearfield PD	12
Clinton PD	12
Davis County Sheriff	12
Duchesne County Sheriff	12
East Carbon PD	12
Farmington PD	12
Grantsville PD	12
Harrisville PD	2
Heber City PD	9
Helper PD	12
Kaysville PD	12
Layton PD	12
Logan PD	12
Midvale PD	12
Morgan County Sheriff	12
Murray PD	12
Naples PD	12
North Ogden PD	6
North Salt Lake PD	12
Ogden PD *	5
Payson *	2
Pleasant Grove/Lindon PD	12
Price PD	12
Provo PD	12

Agency	Months Submitted
Riverdale PD	12
Roosevelt PD	12
Roy PD	12
Salt Lake City PD	12
Salt Lake Community College PD	6
Salt Lake County Sheriff	12
Sandy PD	12
South Jordan PD	12
South Ogden PD	12
South Salt Lake PD	12
Southern Utah University PD	12
Spanish Fork PD	12
St. George PD	12
Sunset PD	12
Syracuse PD	12
Tooele County Sheriff	12
Tooele PD	12
Tremonton PD *	1
Uintah County Sheriff	12
University Of Utah PD *	3
Utah County Major Crimes Strike Force	12
Vernal PD	12
Wasatch County Sheriff	12
Washington County Sheriff	12
Weber County Sheriff	12
Wellington PD	12
West Jordan PD	12
West Valley PD	12
Woods Cross PD	12

* These agencies changed to the UCR method of crime reporting, therefore, they submitted some months using IBR and some months using UCR.

INCIDENT BASED REPORTING

Agency	Assault Offenses	Sex Offenses - Nonforcible	Kidnapping/Abduction	Sex Offenses - Forcible	Homicide Offenses	Fraud Offenses	Arson	Counterfeiting/Forgery	Larceny/Theft Offenses	Burglary/Breaking & Entering
ALPINE/HIGHLAND PD	22	2	1	13	0	8	0	4	215	81
BYU PD	28	0	1	2	0	6	1	4	370	8
CACHE-RICH DRUG TASK FORCE	0	0	0	0	0	0	0	0	0	0
CARBON COUNTY SHERIFF	72	1	3	9	1	5	0	1	106	57
CENTERVILLE PD	67	1	2	9	0	34	0	46	313	67
CLEARFIELD PD	254	2	0	52	0	32	17	35	562	111
CLINTON PD	51	0	1	19	1	17	0	11	174	50
DAVIS COUNTY SHERIFF	86	0	4	17	1	15	0	6	119	45
DUCHESNE COUNTY SHERIFF	97	0	2	14	0	8	0	5	168	66
EAST CARBON PD	29	0	0	1	0	0	0	0	18	6
FARMINGTON PD	59	0	1	15	0	37	0	36	236	38
GRANTSVILLE PD	54	1	0	7	0	6	0	6	125	26
HARRISVILLE PD * (2 months)	3	0	0	0	0	3	0	0	31	5
HEBER CITY PD * (9 months)	14	1	0	5	0	1	0	1	15	9
HELPER PD	21	0	0	2	0	2	0	4	17	13
KAYSVILLE PD	97	0	1	19	0	53	0	26	427	33
LAYTON PD	712	4	26	123	1	262	11	238	1,804	321
LOGAN PD	208	0	1	35	0	96	0	104	1,015	206
MIDVALE PD	611	3	8	35	0	102	3	104	1,503	205
MORGAN COUNTY SHERIFF	28	0	8	4	0	6	0	0	50	16
MURRAY PD	844	0	0	95	0	128	0	281	3,070	519
NAPLES PD	15	0	0	5	0	2	0	0	38	18
NORTH OGDEN PD * (6 months)	54	0	1	18	0	7	0	8	124	23
NORTH SALT LAKE PD	70	0	1	12	0	0	0	10	329	65
OGDEN PD * (5 months)	652	8	13	70	2	30	22	126	1,151	369
PAYSON PD * (2 months)	6	0	0	0	0	3	1	6	38	4
PLEASANT GROVE / LINDON PD	125	3	1	16	0	29	0	27	480	50
PRICE PD	148	1	9	17	0	4	0	30	375	62
PROVO PD	762	15	52	114	0	143	0	170	3,422	592
RIVERDALE PD	98	0	1	19	0	41	0	65	433	55
ROOSEVELT PD	105	5	3	9	0	4	2	6	178	34
ROY PD	403	0	21	52	0	42	13	66	775	130
SALT LAKE CITY PD	4,334	3	68	402	16	767	35	994	12,636	2,216
SALT LAKE COM COLLEGE * (6 months)	3	0	0	1	0	0	0	1	45	3
SALT LAKE COUNTY SHERIFF ≈	2,830	31	46	478	6	1,142	1	1,064	10,596	2,226
SANDY PD	896	5	15	126	0	207	8	236	2,522	556
SOUTH JORDAN PD	291	0	4	35	0	66	8	30	676	197
SOUTH OGDEN PD	87	0	4	20	0	15	0	68	393	106
SOUTH SALT LAKE PD	681	3	3	50	0	105	3	173	1,554	301
SOUTHERN UTAH UNIVERSITY PD	5	0	0	0	0	1	0	0	41	4
SPANISH FORK PD	103	7	3	13	0	79	0	172	1,083	179
ST. GEORGE PD	262	24	5	19	0	79	6	47	913	147
SUNSET PD	78	1	0	4	0	18	0	5	90	53
SYRACUSE PD	106	0	2	32	0	18	8	14	153	42

≈ Due to reporting problems the number of aggravated assaults for Salt Lake County Sheriff's Office is different than what was included in BCI's data. For further clarification of the numbers of aggravated assaults, please contact Salt Lake County Sheriff's Office.

INCIDENT BASED REPORTING

Agency	Assault Offenses	Sex Offenses - Nonforcible	Kidnapping/Abduction	Sex Offenses - Forcible	Homicide Offenses	Fraud Offenses	Arson	Counterfeiting/Forgery	Larceny/Theft Offenses	Burglary/Breaking & Entering
TOOELE COUNTY SHERIFF	47	1	1	11	0	0	2	4	191	58
TOOELE PD	416	5	25	62	0	73	0	48	554	165
TREMONTON PD * (1 month)	1	0	0	0	0	0	0	0	8	5
UINTAH COUNTY SHERIFF	116	1	4	40	0	15	0	10	229	57
UNIVERSITY OF UTAH PD * (3 months)	9	0	0	0	0	8	0	1	101	9
UTAH CO MAJOR CRIMES TASK FORCE	12	0	0	0	0	1	0	8	4	3
VERNAL PD	97	0	12	16	0	8	0	27	351	30
WASATCH COUNTY SHERIFF	45	1	0	13	0	1	0	3	119	47
WASHINGTON COUNTY SHERIFF	162	0	1	21	0	26	1	16	380	101
WEBER COUNTY SHERIFF	318	4	7	46	1	44	9	45	929	215
WELLINGTON PD	18	0	0	4	0	0	1	0	54	10
WEST JORDAN PD	862	5	7	168	0	287	14	285	2,728	419
WEST VALLEY PD	2,589	13	21	183	8	404	34	423	5,568	903
WOODS CROSS PD	82	3	1	15	0	25	0	15	274	42
TOTAL IBR CRIMES	20,245	154	390	2,567	37	4,515	200	5,115	59,873	11,378

* Agencies who did not submit 12 months.
 For more IBR Offenses for the agencies listed above, please see the following pages.

INCIDENT BASED REPORTING

Agency	Extortion/Blackmail	Motor Vehicle Theft	Destruction/Damage/Vandalism of Property	Embezzlement	Bribery	Weapon Law Violations	Pornography/Obscene Material	Drug/Narcotic Offenses	Gambling Offenses	Prostitution Offenses	Total IBR Crimes
ALPINE/HIGHLAND PD	0	18	146	0	0	6	0	33	0	0	552
BYU PD	0	7	39	0	0	3	3	8	0	0	483
CACHE-RICH DRUG TASK FORCE	0	0	0	0	0	0	0	6	0	0	6
CARBON COUNTY SHERIFF	0	11	101	0	0	4	0	79	0	0	458
CENTERVILLE PD	0	16	196	0	0	16	1	139	0	0	917
CLEARFIELD PD	0	43	330	0	0	25	0	214	0	1	1,691
CLINTON PD	4	11	188	0	0	16	1	35	0	0	579
DAVIS COUNTY SHERIFF	1	16	40	1	0	12	1	263	0	0	627
DUCHESNE COUNTY SHERIFF	0	9	104	0	0	13	1	129	0	0	618
EAST CARBON PD	0	1	4	0	0	1	0	10	0	0	70
FARMINGTON PD	1	14	121	2	0	9	0	86	0	0	664
GRANTSVILLE PD	0	18	86	1	0	6	0	59	0	0	399
HARRISVILLE PD * (2 months)	0	0	5	0	0	2	0	7	0	0	57
HEBER CITY PD * (9 months)	0	3	19	3	0	0	1	11	0	0	83
HELPER PD	0	5	24	0	0	0	0	43	0	0	131
KAYSVILLE PD	0	39	304	0	0	15	0	65	0	0	1,081
LAYTON PD	1	148	897	1	0	35	5	278	0	0	4,919
LOGAN PD	0	58	374	1	0	32	0	256	0	0	2,399
MIDVALE PD	0	195	818	2	0	37	0	359	2	3	4,052
MORGAN COUNTY SHERIFF	0	9	62	0	0	2	0	50	0	0	236
MURRAY PD	0	291	1,621	5	0	43	0	281	0	0	7,237
NAPLES PD	0	8	28	0	0	3	0	63	0	0	181
NORTH OGDEN PD * (6 months)	0	11	197	0	0	11	0	15	0	0	471
NORTH SALT LAKE PD	0	23	89	0	0	2	0	80	0	1	690
OGDEN PD * (5 months)	1	133	929	0	0	63	0	487	0	11	4,132
PAYSON PD * (2 months)	0	1	15	0	0	0	0	9	0	0	85
PLEASANT GROVE / LINDON PD	0	32	207	0	0	16	2	119	0	0	1,123
PRICE PD	0	20	156	0	0	12	0	222	0	0	1,071
PROVO PD	2	194	837	1	0	122	28	928	0	1	7,543
RIVERDALE PD	0	19	115	0	0	3	0	74	0	0	939
ROOSEVELT PD	0	14	101	0	0	6	1	94	0	0	564
ROY PD	0	45	506	2	0	31	1	109	0	0	2,213
SALT LAKE CITY PD	7	1,929	4,560	21	0	303	10	2,703	0	294	32,124
SALT LAKE COM COLLEGE * (6 months)	0	2	19	0	0	0	0	3	0	0	77
SALT LAKE COUNTY SHERIFF	15	1,119	5,383	13	1	191	10	1,418	0	15	26,882
SANDY PD	1	196	905	4	0	93	2	781	0	9	6,684
SOUTH JORDAN PD	0	51	464	0	0	17	0	193	0	0	2,044
SOUTH OGDEN PD	0	21	222	1	0	9	0	95	0	0	1,047
SOUTH SALT LAKE PD	0	305	1,026	4	0	35	0	330	0	2	4,674
SOUTHERN UTAH UNIVERSITY PD	0	2	19	0	0	0	1	2	0	0	76
SPANISH FORK PD	0	25	444	0	0	13	1	79	0	0	2,229
ST. GEORGE PD	0	65	413	14	0	51	1	440	0	0	2,487
SUNSET PD	0	11	100	0	0	8	0	107	0	0	475
SYRACUSE PD	0	12	122	0	0	3	0	63	0	0	577
TOOELE COUNTY SHERIFF	0	7	63	0	0	0	0	17	0	0	403

INCIDENT BASED REPORTING

Agency	Extortion/Blackmail	Motor Vehicle Theft	Destruction/Damage/Vandalism of Property	Embezzlement	Bribery	Weapon Law Violations	Pornography/Obscene Material	Drug/Narcotic Offenses	Gambling Offenses	Prostitution Offenses	Total IBR Crimes
TOOELE PD	1	54	489	1	0	44	0	139	0	0	2,100
TREMONTON PD * (1 month)	0	0	12	0	0	0	0	1	0	0	27
UINTAH COUNTY SHERIFF	0	9	161	0	0	61	0	319	0	0	1,031
UNIVERSITY OF UTAH PD * (3 months)	0	7	35	0	0	0	0	13	0	0	186
UTAH CO MAJOR CRIMES TASK FORCE	0	2	73	0	0	40	3	735	0	0	907
VERNAL PD	1	19	204	0	0	19	1	112	0	0	902
WASATCH COUNTY SHERIFF	0	8	77	0	0	0	0	47	0	0	361
WASHINGTON COUNTY SHERIFF	0	38	282	3	0	27	0	216	0	0	1,281
WEBER COUNTY SHERIFF	0	71	662	1	0	41	3	263	0	1	2,679
WELLINGTON PD	0	1	8	0	0	1	0	19	0	0	117
WEST JORDAN PD	0	208	1,455	4	0	102	6	648	0	0	7,275
WEST VALLEY PD	0	753	1,920	2	0	277	5	1,561	1	10	15,035
WOODS CROSS PD	0	38	102	12	0	5	2	183	0	0	826
TOTAL IBR CRIMES	35	6,365	27,879	99	1	1,886	90	15,098	3	348	158,777

* Agencies who did not submit 12 months.

For more IBR Offenses for the agencies listed above, please see the preceding pages.

IBR DOMESTIC VIOLENCE ANALYSIS

Relative Frequency of Weapon Use in Domestic Violence Incidents	
Weapon	Percentage
Drugs/Narcotics/Sleeping Pills	0.01%
Asphyxiation	0.03%
Motor Vehicle	0.43%
Blunt Object	0.98%
Unknown	1.40%
Firearm	1.77%
Knife/Cutting Instrument	2.71%
Other	7.28%
Personal Weapons	85.40%
TOTAL	100%

NOTE: Since only 58 of the reporting agencies submit IBR data, IBR statistics reflect only crimes reported by those jurisdictions. They do not reflect statewide data.

For a list of agencies that submit IBR data, see Page 51.

Personal Weapons: Hands, feet, teeth, etc.

DOMESTIC VIOLENCE VICTIM AND WEAPON USE ANALYSIS																		
VICTIM																		
Weapon Used	Spouse	Common-Law Spouse	Parent	Sibling	Child	Grandparent	Grandchild	In-Law	Step-Parent	Step-Child	Step-Sibling	Other Family	Boy/Girl Friend	Child of Boy/Girl Friend	Ex-Spouse	Homosexual Relat.	Total Domestic Relationships	
Drugs/Narcotics/Sleeping Pills	0	1	0	0	0	0	0	0	0	0	0	0	0	0	0	0	0	1
Asphyxiation	1	0	0	0	1	0	0	0	0	0	0	0	0	0	0	0	0	2
Firearm	2	0	0	1	2	0	0	0	0	0	0	3	2	1	0	0	0	11
Shotgun	4	0	2	4	1	0	0	0	0	0	0	3	3	0	0	0	0	17
Rifle	7	0	0	1	3	0	0	0	2	2	0	3	0	0	1	0	0	19
Other Firearm	2	0	4	2	5	0	0	3	0	0	0	3	1	2	1	0	0	23
Motor Vehicle (when used as a weapon)	12	0	2	2	11	0	0	1	0	0	0	3	12	5	4	0	0	52
Blunt Object	17	2	5	19	6	1	1	2	1	2	0	15	18	1	1	3	0	94
Handgun	27	3	3	11	17	1	0	2	0	0	0	6	37	1	3	0	0	111
Unknown	2	1	2	27	44	0	4	0	0	4	3	15	15	1	1	0	0	119
Knife/Cutting Instrument	59	12	31	45	19	1	0	4	5	2	0	19	53	1	9	4	0	264
Other	194	14	47	66	119	1	5	14	7	18	4	41	122	5	18	4	0	679
None	136	12	28	72	210	3	19	5	11	38	13	62	108	21	26	0	0	764
Personal Weapons	2186	232	548	745	1448	18	56	168	66	175	26	550	2385	128	178	40	0	8949
Total for All Weapons	2,513	265	644	923	1,676	22	66	194	81	203	33	661	2,648	145	216	51	0	10,341

IBR DOMESTIC VIOLENCE ANALYSIS

DOMESTIC VIOLENCE VICTIM INJURIES									
INJURY									
Victim	Apparent Broken Bones	Possible Internal Injury	Severe Laceration	Apparent Minor Injury	No Injury	Other Major Injury	Loss of Teeth	Unconsciousness	Total for All Injuries
Spouse	4	2	8	1,444	2,117	17	0	3	3,595
Common-Law Spouse	1	1	1	170	179	1	0	0	353
Parent	3	1	6	341	618	2	0	0	971
Sibling	2	4	7	570	1,090	8	0	0	1,681
Child	9	5	4	882	3,494	8	0	3	4,405
Grandparent	0	1	0	7	24	1	0	0	33
Grandchild	2	0	0	20	111	0	0	0	133
In-law	1	4	2	111	190	0	0	0	308
Step-Parent	1	0	0	53	79	0	0	0	133
Step-Child	1	1	1	102	286	2	0	4	397
Step-Sibling	0	0	0	19	59	0	0	0	78
Other Family	1	2	2	360	809	3	2	0	1,179
B/G 'friend	6	1	9	1,530	1,839	9	1	2	3,397
Child of B/G 'friend	1	0	0	75	235	0	0	0	311
Ex-Spouse	0	0	1	111	188	4	0	0	304
Homosexual Relat.	0	1	2	28	30	0	0	1	62
Total	32	23	43	5,823	11,348	55	3	13	17,340

Offenses Committed Against Family Members									
Offense									
Relationship	Murder/Non-Negligent Manslaughter	Negligent Manslaughter	Kidnapping/Abduction	Sex Offenses, Forcible	Aggravated Assault	Simple Assault	Intimidation	Total	
Spouse	6	0	71	35	139	2,325	164	2,740	
Common-law Spouse	0	0	8	5	19	234	6	272	
Parent	0	0	4	1	59	594	49	707	
Sibling	0	1	10	164	97	701	62	1,035	
Child	4	0	62	233	138	1,434	136	2,007	
Grandparent	0	0	0	0	6	19	8	33	
Grandchild	0	0	7	43	4	31	1	86	
In-Law	0	0	4	6	19	162	44	235	
Stepparent	0	0	1	1	9	77	19	107	
Stepchild	0	0	2	77	12	144	6	241	
Stepsibling	0	0	1	28	0	17	1	47	
Other Family	1	0	10	199	62	438	85	795	
Boy/Girl Friend	1	0	72	120	154	2,354	324	3,025	
Child of Boy/Girl Friend	1	0	5	38	11	106	16	177	
Homosexual Relationship	0	0	0	1	7	39	5	52	
Ex-Spouse	0	0	23	8	14	191	122	358	
Total	13	1	280	959	750	8,866	1,048	11,917	

GROUP B ARREST DATA

Agency	Bad Checks	Curfew/Loitering/ Vagrancy	Disorderly Conduct	DUI	Drunkenness	Family Offense, Non Violent	Liquor Laws	Peeping Tom	Runaway	Trespass	All Other	Grand Total
Alpine/Highland PD	0	3	3	3	0	2	28	0	0	1	24	64
BYU PD	0	0	5	6	3	0	2	0	0	4	42	62
Cache Rich Drug Task Force	0	0	0	0	0	0	3	0	0	0	1	4
Carbon County Sheriff	0	0	6	18	13	1	20	0	3	6	88	155
Centerville PD	1	1	7	50	8	6	71	0	0	0	115	259
Clearfield PD	2	12	89	161	23	8	68	0	0	27	149	539
Clinton PD	3	13	49	15	3	45	33	1	4	5	26	197
Davis County Sheriff	0	7	9	128	6	8	102	2	4	3	189	458
Duchesne County Sheriff	0	3	33	43	14	7	47	0	1	1	180	329
East Carbon PD	0	0	8	14	1	0	15	0	0	0	13	51
Farmington PD	1	11	12	20	15	0	49	0	1	0	45	154
Grantsville PD	1	5	26	25	5	2	41	0	1	8	28	142
Harrisville PD*	0	0	0	8	1	0	3	0	0	0	4	16
Heber City PD*	0	0	2	27	11	0	7	0	0	1	12	60
Helper PD	0	2	9	9	16	0	1	0	3	0	23	63
Kaysville PD	4	12	55	9	8	2	29	1	0	27	123	270
Layton PD	0	41	76	58	41	4	124	1	0	75	201	621
Logan PD	9	319	108	108	42	29	355	0	14	38	757	1,779
Midvale PD	0	0	45	82	57	0	41	0	61	16	152	454
Morgan County Sheriff	0	0	0	9	0	1	14	0	0	1	48	73
Murray PD	6	0	39	241	82	34	1	0	1	34	587	1,025
Naples PD	1	0	5	15	3	0	59	0	7	1	100	191
North Ogden PD*	0	0	3	3	0	1	0	0	0	1	15	23
North Salt Lake PD	6	13	18	24	17	0	49	0	0	5	216	348
Ogden PD	2	1	273	116	5	28	90	0	0	50	931	1,496
Payson PD*	1	0	5	5	0	0	3	0	0	2	12	28
Pleasant Grove/Lindon PD	1	9	59	20	11	2	62	0	0	52	23	239
Price PD	7	0	37	30	32	7	52	0	1	9	110	285
Provo PD	8	73	202	226	160	17	187	0	0	136	910	1,919
Riverdale PD	1	0	11	31	0	13	5	0	0	2	140	203
Roosevelt PD	3	17	93	45	42	9	100	0	2	3	397	711
Roy PD	7	0	8	55	0	24	5	0	0	13	214	326
Salt Lake City PD	5	2	802	1,047	1,474	163	3,625	0	0	2,885	3,932	13,935
Salt Lake County Sheriff ≈	5	1	217	174	0	69	1,042	0	0	191	6,389	8,088
Sandy PD	7	98	94	173	78	57	207	0	196	69	369	1,348
South Jordan PD	2	24	8	80	7	9	192	0	0	1	320	643
South Ogden PD	3	0	15	101	0	17	56	0	0	11	85	288
South Salt Lake PD	0	0	78	120	126	26	54	0	4	88	331	827
Spanish Fork PD	8	13	49	30	31	9	125	1	0	18	220	504
St. George PD	0	222	262	199	133	12	593	0	3	122	1,786	3,332
Sunset PD	1	8	51	53	8	6	73	0	4	3	237	444
SUU PD	0	0	1	0	0	0	5	0	0	6	1	13
Syracuse PD	5	0	17	35	2	0	30	0	2	42	86	219
Tooele County Sheriff	1	11	31	90	0	5	98	0	0	0	32	268
Tooele PD	37	36	69	118	58	11	181	0	3	27	344	884
Tremonton PD *	1	0	1	0	0	0	0	0	0	0	0	2

≈ Due to reporting problems the number of aggravated assaults for Salt Lake County Sheriff's Office is different than what was included in BCI's data. For further clarification of the numbers of aggravated assaults, please contact Salt County Sheriff's Office.

GROUP B ARREST DATA

Agency	Bad Checks	Curfew/Loitering/ Vagrancy	Disorderly Conduct	DUI	Drunkenness	Family Offense, Non Violent	Liquor Laws	Peeping Tom	Runaway	Trespass	All Other	Grand Total
Uintah County Sheriff	2	1	41	193	50	9	228	0	34	11	471	1,040
University of Utah PD*	0	0	0	7	4	0	2	0	1	1	2	17
Utah County Strike Force	0	0	1	5	0	0	4	0	0	0	59	69
Vernal PD	16	0	71	41	37	15	86	0	0	26	259	551
Wasatch County Sheriff	0	0	0	99	3	1	15	0	0	0	4	122
Washington County Sheriff	0	0	14	87	7	10	21	0	0	3	404	546
Weber County Sheriff	0	0	34	92	0	20	28	0	4	18	618	814
Wellington PD	0	0	7	5	3	0	9	0	0	0	34	58
West Jordan PD	1	11	101	223	75	4	308	0	0	60	523	1,306
West Valley PD	6	62	373	204	558	9	163	0	387	252	577	2,591
Woods Cross PD	2	21	50	55	26	3	144	0	4	3	227	535
Grand Total	166	1,052	3,682	4,835	3,299	705	8,955	6	745	4,358	23,185	50,988

For a definition of *Group B Arrests*, see page 65.

GROUP B ARREST DATA BREAKDOWN

Group B Arrestees by Sex					
Offenses	Female	Female %	Male	Male %	Grand Total
Bad Checks	75	45.2%	91	54.8%	166
Curfew/Loitering/Vagrancy	391	37.2%	661	62.8%	1,052
Disorderly Conduct	783	21.3%	2,899	78.7%	3,682
DUI	992	20.5%	3,843	79.5%	4,835
Drunkenness	504	15.3%	2,795	84.7%	3,299
Family Offenses, Non Violent	219	31.1%	486	68.9%	705
Liquor Laws	2,209	24.7%	6,746	75.3%	8,955
Peeping Tom	0	0.0%	6	100.0%	6
Runaway	467	62.7%	278	37.3%	745
Trespass	720	16.5%	3,638	83.5%	4,358
All Other	5,658	24.4%	17,527	75.6%	23,185
Grand Total	12,018	23.6%	38,970	76.4%	50,988

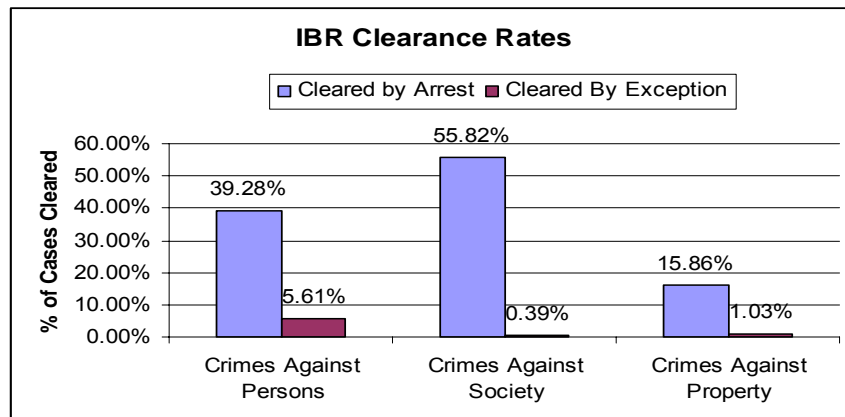
Group B Arrestees by Race											
Offense	Asian or Pacific Islander	% Asian or Pacific Islander	Black	% Black	American Indian or Alaskan Native	% American Indian or Alaskan Native	Unknown	% Unknown	White	% White	Grand Total
Bad Checks	3	1.8%	3	1.8%	3	1.8%	23	13.9%	134	80.7%	166
Curfew/Loitering/Vagrancy	23	2.2%	21	2.0%	15	1.4%	27	2.6%	966	91.8%	1,052
Disorderly Conduct	116	3.2%	128	3.5%	101	2.7%	150	4.1%	3,187	86.6%	3,682
DUI	76	1.6%	98	2.0%	193	4.0%	310	6.4%	4,158	86.0%	4,835
Drunkenness	79	2.4%	94	2.8%	729	22.1%	117	3.5%	2,280	69.1%	3,299
Family Offenses, Non Violent	18	2.6%	27	3.8%	16	2.3%	35	5.0%	609	86.4%	705
Liquor Laws	194	2.2%	338	3.8%	892	10.0%	379	4.2%	7,152	79.9%	8,955
Peeping Tom	0	0.0%	0	0.0%	0	0.0%	0	0.0%	6	100.0%	6
Runaway	46	6.2%	28	3.8%	21	2.8%	26	3.5%	624	83.8%	745
Trespass	92	2.1%	309	7.1%	481	11.0%	147	3.4%	3,329	76.4%	4,358
All Other	476	2.1%	850	3.7%	737	3.2%	819	3.5%	20,303	87.6%	23,185
Grand Total	1,123	2.2%	1,896	3.7%	3,188	6.3%	2,033	4.0%	42,748	83.8%	50,988

NOTE: Since only 58 of the reporting agencies submit IBR data, IBR statistics reflect only crimes reported by those jurisdictions. They do not reflect statewide data.

For a list of agencies that submit IBR data, see Page 51.

For a definition of *Group B Arrests*, see Page 65.

IBR CLEARANCE RATES



NOTE: Since only 58 of the reporting agencies submit IBR data, IBR statistics reflect only crimes reported by those jurisdictions. They do not reflect statewide data.

For a list of agencies that submit IBR data, see Page 51.

(For a definition of *Clearance*, see Page 63.)

Offense	Number of Incidents	Number of Incidents Cleared by Arrest	Percent Cleared by Arrest	Number of Incidents Cleared by Exception	Percent Cleared by Exception	Total Cleared	Percent Cleared
CRIMES AGAINST PERSONS							
Assault Offenses	20,245	8,515	42.06%	935	4.62%	9,450	46.68%
Homicide Offenses	50	38	76.00%	6	12.00%	44	88%
Kidnapping/Abduction	390	126	32.31%	22	5.64%	148	37.95%
Sex Offenses - Forcible	2,567	466	18.15%	340	13.25%	806	31.40%
Sex Offenses - Nonforcible	154	50	32.47%	11	7.14%	61	39.61%
TOTAL	23,406	9,195	39.28%	1,314	5.61%	10,509	44.90%
CRIMES AGAINST SOCIETY							
Drug/Narcotic Offenses	15,098	8,560	56.70%	41	0.27%	8,601	56.97%
Gambling Offenses	3	0	0.00%	0	0.00%	0	0.00%
Pornography/Obscene Material	90	31	34.44%	3	3.33%	34	37.78%
Prostitution Offenses	348	234	67.24%	2	0.57%	236	67.82%
Weapon Law Violations	1,886	902	47.83%	22	1.17%	924	48.99%
TOTAL	17,425	9,727	55.82%	68	0.39%	9,795	56.21%
CRIMES AGAINST PROPERTY							
Arson	300	115	38.33%	6	2.00%	121	40.33%
Bribery	1	0	0.00%	0	0.00%	0	0.00%
Burglary/Breaking & Entering	11,378	982	8.63%	113	0.99%	1,095	9.62%
Counterfeiting/Forgery	5,115	989	19.34%	71	1.39%	1,060	20.72%
Destruction/Damage/Vandalism of Property	27,879	2,840	10.19%	261	0.94%	3,101	11.12%
Embezzlement	99	14	14.14%	6	6.06%	20	20.20%
Extortion/Blackmail	35	2	5.71%	1	2.86%	3	8.57%
Fraud Offenses	4,515	632	14.00%	60	1.33%	692	15.33%
Larceny/Theft Offenses	59,873	11,615	19.40%	571	0.95%	12,186	20.35%
Motor Vehicle Theft	6,365	465	7.31%	90	1.41%	555	8.72%
Robbery	1,098	334	30.42%	18	1.64%	352	32.06%
Stolen Property Offenses	1,401	732	52.25%	24	1.71%	756	53.96%
TOTAL	118,059	18,720	15.86%	1,221	1.03%	19,941	16.89%
GRAND TOTAL	158,890	37,642	23.69%	2,603	1.64%	40,245	20.35%

GLOSSARY

ADULT: An individual 18 years of age or older.

AGGRAVATED ASSAULT: The FBI's Uniform Crime Reporting Program defines Aggravated Assault as: "An unlawful attack by one person upon another wherein the offender uses a weapon or displays it in a threatening manner, or the victim suffers obvious severe or aggravated bodily injury involving apparent broken bones, loss of teeth, possible internal injury, severe laceration, or loss of consciousness." See also, Simple Assault

ALL OTHER OFFENSES: Agencies that submit Summary Based data record all arrests that cannot be categorized under any other Part II Category in "All Other Offenses." Such arrests can include, but are not limited to, the crimes of: Anarchism, Bigamy and Polygamy, Blackmail, Bribery, Contempt of Court, Contributing to Juvenile Delinquency, Kidnapping, Marriage within Prohibited Degrees, Perjury, Possession of Burglary Tools, Possession of Narcotic Paraphernalia, Riot, and Trespass.

AMERICAN INDIAN OR ALASKAN NATIVE - RACE: A person having origins in any of the original peoples of North America, and who maintains cultural identification through tribal affiliation or community recognition. The other three categories of race are White, Black, and Asian or Pacific Islander. *From the FBI's Uniform Crime Reporting Handbook*

ARSON: The FBI's Uniform Crime Reporting Program defines Arson as: "Unlawfully and intentionally damaging, or attempting to damage, any real or personal property by fire or incendiary device."

ASIAN OR PACIFIC ISLANDER - RACE: A person having origins in any of the original peoples of the Far East, Southeast Asia, the Indian subcontinent, or the Pacific Islands. The other three categories of race are White, Black, and American Indian or Alaskan Native. *From the FBI's Uniform Crime Reporting Handbook*

BAD CHECKS: Knowingly and intentionally writing and/or negotiating checks drawn against insufficient or nonexistent funds. Includes fraudulent checks and insufficient funds checks but not counterfeited checks or forged checks. *From the FBI's Uniform Crime Reporting Handbook, NIBRS Edition*

BLACK - RACE: A person having origins in any of the black racial groups of Africa. The other three categories of race are White, American Indian or Alaskan Native, and Asian or Pacific Islander. *From the FBI's Uniform Crime Reporting Handbook*

BLACKMAIL: see Extortion/Blackmail

BRIBERY: The offering, giving, receiving, or soliciting of any thing of value (i.e., a bribe, gratuity, or kickback) to sway the judgment or action of a person in a position of trust or influence. *From the FBI's Uniform Crime Reporting Handbook, NIBRS Edition*

BURGLARY: The FBI's Uniform Crime Reporting Program defines Burglary as: "The unlawful entry into a building or other structure with the intent to commit a felony or a theft."

GLOSSARY

CLEARANCE - incidents may be cleared by arrest or by exceptional means.

Clearance by Arrest: The FBI's Uniform Crime Reporting Program states that "an offense is cleared by arrest or solved for crime reporting purposes when at least one person is: 1) arrested, 2) charged with the commission of the offense; and 3) turned over to the court for prosecution (whether following arrest, court summons, or police notice). Although no physical arrest is made, a clearance when the offender is a person under 18 years of age and is cited to appear in juvenile court or before other juvenile authorities."

Clearance by Exception: The FBI's Uniform Crime Reporting Program states that "In certain situations, law enforcement is not able to follow the three outlined steps under 'clearance by arrest' to clear offenses known to them." However, "if the following questions can be answered 'yes,' the offense is considered to be 'Cleared by Exception.'"

1. Has the investigation definitely established the identity of the offender?
2. Is there enough information to support an arrest, charge, and turning over to the court for prosecution?
3. Is the exact location of the offender known so that the subject could be taken into custody now?
4. Is there some reason outside law enforcement control that precludes arresting, charging, and prosecuting the offender?

Some examples of exceptional clearance situations:

- Death of the offender (suicide, killed by law enforcement, murder-suicide situation, natural causes)
- Deathbed confession by offender
- Offender already in custody or serving sentence for another offense
- Extradition denied
- Victim refuses to cooperate in prosecution
- The handling of a juvenile offender to his/her parents in instances involving minor offenses where no referral is made to juvenile court

The preceding from the "Uniform Crime Reporting Handbook," pages 41 and 42.

COUNTERFEITING/FORGERY: The altering, copying, or imitation of something, without authority or right, with the intent to deceive or defraud by passing the copy or thing altered or imitated as that which is original or genuine; or the selling, buying, or possession of an altered, copied, or imitated thing with the intent to deceive or defraud. *From the FBI's Uniform Crime Reporting Handbook, NIBRS Edition*

CRIME RATE PER 1,000: Number of crimes committed for every 1,000 residents. Breaking down the number of crimes by size of population is one way to gauge how an agency's crime rates compare with those of other agencies. Crime Rate per 1,000 is calculated by dividing the agency's number of crimes by the agency's population, and multiplying the result by 1,000. $((\text{Crimes}/\text{Population}) * 1,000)$

CURFEW/LOITERING/VAGRANCY VIOLATIONS: The violation of a court order, regulation, ordinance, or law requiring the withdrawal of persons from the streets or other specified areas; prohibiting persons from remaining in an area or place in an idle or aimless manner; or prohibiting persons from going from place to place without visible means of support. *From the FBI's Uniform Crime Reporting Handbook, NIBRS Edition*

GLOSSARY

DANGEROUS NONNARCOTIC DRUGS: According to the Federal Bureau of Investigation's Uniform Crime Reporting Program, the drug category "Dangerous Nonnarcotic Drugs" includes drugs such as barbiturates, Benzedrine, etc.

DESTRUCTION / DAMAGE / VANDALISM OF PROPERTY: To willfully or maliciously destroy, damage, deface, or otherwise injure real or personal property without the consent of the owner or the person having custody or control of it. *From the FBI's Uniform Crime Reporting Handbook, NIBRS Edition*

DISORDERLY CONDUCT: Any behavior that tends to disturb the public peace or decorum, scandalize the community, or shock the public sense of morality. *From the FBI's Uniform Crime Reporting Handbook, NIBRS Edition*

DRIVING UNDER THE INFLUENCE: Driving or operating a motor vehicle or common carrier while mentally or physically impaired as the result of consuming an alcoholic beverage or using a drug or narcotic. This offense includes driving while intoxicated and operating a bus, train, streetcar, boat, etc., while under the influence. *From the FBI's Uniform Crime Reporting Handbook, NIBRS Edition*

DRUG/NARCOTIC OFFENSES: The violation of laws prohibiting the production, distribution, and/or use of certain controlled substances and the equipment or devices utilized in their preparation and/or use. *From the FBI's Uniform Crime Reporting Handbook, NIBRS Edition*

DRUNKENNESS: To drink alcoholic beverages to the extent that one's mental faculties and physical coordination are substantially impaired. Included are drunk and disorderly, common drunkard, habitual drunkard, and intoxication. *From the FBI's Uniform Crime Reporting Handbook, NIBRS Edition*

EMBEZZLEMENT: The unlawful misappropriation by an offender to his/her own use or purpose of money, property, or some other thing of value entrusted to his/her care, custody, or control. *From the FBI's Uniform Crime Reporting Handbook, NIBRS Edition*

EXTORTION/BLACKMAIL: To unlawfully obtain money, property, or any other thing of value, either tangible or intangible, through the use or threat of force, misuse of authority, threat of criminal prosecution, threat of destruction of reputation or social standing, or through other coercive means. *From the FBI's Uniform Crime Reporting Handbook, NIBRS Edition*

FAMILY OFFENSES, NON-VIOLENT: Unlawful, non-violent acts by a family member (or legal guardian) which threaten the physical, mental, or economic well-being or morals of another family member and which are not classifiable as other offenses, such as Assault, Incest, Statutory Rape, etc. This offense includes: abandonment, desertion, neglect, non-support, non-violent abuse, and non-violent cruelty to other family members. It also includes the non-payment of court-ordered alimony, as long as it is not considered to be "Contempt of Court" within the reporting jurisdiction. *From the FBI's Uniform Crime Reporting Handbook, NIBRS Edition*

GLOSSARY

FORCIBLE FONDLING: The touching of the private body parts of another person for the purpose of sexual gratification, forcibly and/or against that person's will; or, not forcibly or against the person's will where the victim is incapable of giving consent because of his/her youth or because of his/her temporary or permanent mental incapacity. For Incident Based Reporting (IBR) purposes, this falls under the category of "Sex Offenses, Forcible." *From the FBI's Uniform Crime Reporting Handbook, NIBRS Edition*

FORCIBLE RAPE: The carnal knowledge of a person, forcibly and/or against that person's will; or not forcibly or against the person's will where the victim is incapable of giving consent because of his/her temporary or permanent mental or physical incapacity (or because of his/her youth.) For Incident Based Reporting (IBR) purposes, this falls under the category of "Sex Offenses, Forcible." *From the FBI's Uniform Crime Reporting Handbook, NIBRS Edition*

FORCIBLE SODOMY: Oral or anal sexual intercourse with another person, forcibly and/or against that person's will, or not forcibly or against the person's will where the victim is incapable of giving consent because of his/her youth or because of his/her temporary or permanent mental or physical incapacity. For Incident Based Reporting (IBR) purposes, this falls under the category of "Sex Offenses, Forcible." *From the FBI's Uniform Crime Reporting Handbook, NIBRS Edition*

FRAUD: The intentional perversion of the truth for the purpose of inducing another person or other entity in reliance upon it to part with some thing of value or to surrender a legal right. *From the FBI's Uniform Crime Reporting Handbook, NIBRS Edition*

GAMBLING OFFENSES: To unlawfully bet or wager money or something else of value; assist, promote, or operate a game of chance for money or some other stake; possess or transmit wagering information; manufacture, sell, purchase, possess, or transport gambling equipment, devices, or goods; or tamper with the outcome of a sporting event or contest to gain a gambling advantage. *From the FBI's Uniform Crime Reporting Handbook, NIBRS Edition*

GROUP A OFFENSES: Agencies that submit data using the Incident Based Reporting (IBR) system submit detailed data on 22 "Group A" Offenses, which include: Arson, Assault Offenses, Bribery, Burglary, Counterfeiting/Forgery, Destruction/Damage/Vandalism of Property, Drug/Narcotic Offenses, Embezzlement, Extortion/Blackmail, Fraud Offenses, Gambling Offenses, Homicide Offenses, Kidnapping/Abduction, Larceny/Theft Offenses, Motor Vehicle Theft, Pornography/Obscene Material, Prostitution Offenses, Robbery, Sex Offenses (Forcible), Sex Offenses (Non-forcible), Stolen Property Offenses, and Weapon Law Violations. In contrast, agencies that submit data using the Summary Based Reporting system only submit detailed data on the eight "Index Crimes." (IBR agencies also submit arrest data on 10 "Group B Offenses.")

GROUP B OFFENSES: Agencies that submit data using the Incident Based Reporting (IBR) system submit arrest data on the 11 "Group B Offenses" of Bad Checks, Curfew/Loitering/Vagrancy Violations, Disorderly Conduct, DUI, Drunkenness, Family Offenses (Non-violent), Liquor Law Violations, Peeping Tom, Runaways, Trespass, and All Other Offenses. (IBR agencies also submit detailed data on 22 "Group A Offenses.")

HATE CRIME: The FBI's Uniform Crime Reporting Program defines Hate Crime as: "A criminal offense committed against a person or property which is motivated, in whole or in part, by the offender's bias against a race, religion, ethnic/national origin group, or sexual orientation group."

GLOSSARY

HISPANIC - ETHNICITY: All persons of Mexican, Puerto Rican, Cuban, Central or South American, or other Spanish culture or origin, regardless of race. The other category of ethnicity is Non-Hispanic. *From the FBI's Uniform Crime Reporting Handbook*

HOMICIDE: The FBI's Uniform Crime Reporting Program defines Homicide as: "The willful (non-negligent) killing of one human being by another."

INCEST: Non-forcible sexual intercourse between persons who are related to each other within the degrees wherein marriage is prohibited by law. For Incident Based Reporting (IBR) purposes, this falls under the category of "Sex Offenses, Non-forcible." *From the FBI's Uniform Crime Reporting Handbook, NIBRS Edition*

INCIDENT BASED REPORTING: Incident Based Reporting (IBR) uses computer technology and a more detailed data base to collect details about the offenses, victims, offenders, property, and arrests involved in each crime incident. Because it gathers more detailed data than the traditional Summary Based Reporting Program, it is possible to analyze various aspects of the crime which is occurring in our society, and provide law enforcement administrators, elected officials, and other planners and policy makers with the precise information they need.

INDEX CRIMES: According to the Federal Bureau of Investigation's Uniform Crime Reporting Program, "Index Crimes" (also referred to as "Part I Crimes") are the offenses of Homicide, Rape, Robbery, Aggravated Assault, Burglary, Larceny/Theft, Motor Vehicle Theft, and Arson.

INTIMIDATION: To unlawfully place another person in reasonable fear of bodily harm through the use of threatening words and/or other conduct, but without displaying a weapon or subjecting the victim to actual physical attack. *From the FBI's Uniform Crime Reporting Handbook, NIBRS Edition*

JUVENILE: Any individual 17 years of age or younger.

KIDNAPPING / ABDUCTION: The unlawful seizure, transportation, and/or detention of a person against his/her will, or of a minor without the consent of his/her custodial parent(s) or legal guardian. *From the FBI's Uniform Crime Reporting Handbook, NIBRS Edition*

LARCENY/THEFT: The FBI's Uniform Crime Reporting Program defines Larceny/Theft as: "The unlawful taking, carrying, leading, or riding away of property from the possession, or constructive possession, of another person."

LIQUOR LAW VIOLATIONS: The violation of laws or ordinances prohibiting the manufacture, sale, purchase, transportation, possession, or use of alcoholic beverages. Does not include the separate offenses of Driving Under the Influence and Drunkenness. *From the FBI's Uniform Crime Reporting Handbook, NIBRS Edition*

MANSLAUGHTER BY NEGLIGENCE: The FBI's Uniform Crime Reporting Program defines Manslaughter by Negligence as: "The killing of another person through gross negligence."

GLOSSARY

MOTOR VEHICLE: A self-propelled vehicle that runs on land surface and not on rails.

MOTOR VEHICLE THEFT: The FBI's Uniform Crime Reporting Program defines Motor Vehicle Theft as: "The theft of a Motor Vehicle."

Theft is defined as: "The unlawful taking, carrying, leading, or riding away of property from the possession, or constructive possession, of another person." A Motor Vehicle is defined as: "A self-propelled vehicle that runs on land surface and not on rails."

MURDER: see Homicide

NON-HISPANIC - ETHNICITY: All persons, regardless of race, who do not fit the definition of the Hispanic ethnic group. *From the FBI's Uniform Crime Reporting Handbook*

OFFENSES AGAINST FAMILY AND CHILDREN: Unlawful, non-violent acts by a family member (or legal guardian) which threaten the physical, mental, or economic well-being or morals of another family member and which are not classifiable as other offenses, such as Assault, Incest, Statutory Rape, etc. This offense includes: abandonment, desertion, neglect, non-support, non-violent abuse, and non-violent cruelty to other family members. It also includes the non-payment of court-ordered alimony, as long as it is not considered to be "Contempt of Court" within the reporting jurisdiction. *From the FBI's Uniform Crime Reporting Handbook, NIBRS Edition*

OPIUM OR COCAINE AND THEIR DERIVATIVES: According to the Federal Bureau of Investigation's Uniform Crime Reporting Program, the drug category "Opium or Cocaine and Their Derivatives" includes the drugs of opium, cocaine, morphine, heroin, codeine, and other similar narcotics.

PART I CRIMES: According to the Federal Bureau of Investigation's Uniform Crime Reporting Program, "Part I Crimes" (also referred to as "Index Crimes") are the offenses of Homicide, Rape, Robbery, Aggravated Assault, Burglary, Larceny/Theft, Motor Vehicle Theft, and Arson. See also Part II Crimes.

PART II CRIMES: According to the Federal Bureau of Investigation's Uniform Crime Reporting Program, "Part II Crimes" encompass all other crime classifications outside those defined as Part I offenses. Agencies that submit Summary Based data collect only arrest data for Part II Crimes. Part II crimes include: Simple Assaults, Counterfeiting/Forgery, Fraud, Embezzlement, Stolen Property Offenses, Vandalism, Weapons Offenses, Prostitution and Commercialized Vice, Sex Offenses (except rape, prostitution), Drug Abuse Violations, Gambling, Offenses Against the Family and Children, DUI, Liquor Laws, Drunkenness, Disorderly Conduct, Vagrancy, Curfew and Loitering, Runaways (under 18 years of age) and All Other Offenses.

PEEPING TOM: To secretly look through a window, doorway, keyhole, or other aperture for the purpose of voyeurism. *From the FBI's Uniform Crime Reporting Handbook, NIBRS Edition*

PERSONAL WEAPON: Hands, fists, feet, teeth, etc.

GLOSSARY

PORNOGRAPHY/OBSCENE MATERIAL: The violation of laws or ordinances prohibiting the manufacture, publishing, sale, purchase, or possession of sexually explicit material, e.g., literature, photographs, etc. *From the FBI's Uniform Crime Reporting Handbook, NIBRS Edition*

PROPERTY CRIMES: The offenses of Burglary, Larceny/Theft, Motor Vehicle Theft, and Arson. See also Violent Crimes.

PROSTITUTION OFFENSES: To unlawfully engage in or promote sexual activities for profit. *From the FBI's Uniform Crime Reporting Handbook, NIBRS Edition*

RAPE: The FBI's Uniform Crime Reporting Program defines Rape as: "The carnal knowledge of a person forcibly and/or against that person's will; or not forcibly or against the person's will where the victim is incapable of giving consent because of his/her temporary or permanent mental or physical incapacity (or because of his/her youth)."

ROBBERY: The FBI's Uniform Crime Reporting Program defines Robbery as: "The taking, or attempting to take, anything of value under confrontational circumstances from the control, custody, or care of another person by force or threat of force or violence and/or by putting the victim in fear of immediate harm."

RUNAWAY: A person under 18 years of age who has left home without the permission of his/her parent(s) or legal guardian. *From the FBI's Uniform Crime Reporting Handbook, NIBRS Edition*

SEX OFFENSES, FORCIBLE: Any sexual act directed against another person, forcibly and/or against that person's will; or not forcibly or against the person's will where the victim is incapable of giving consent. In Incident Based Reporting (IBR) this includes the categories of Forcible Rape, Forcible Sodomy, Sexual Assault With an Object, and Forcible Fondling. *From the FBI's Uniform Crime Reporting Handbook, NIBRS Edition*

SEX OFFENSES, NON-FORCIBLE: Unlawful, non-forcible sexual intercourse. In Incident Based Reporting (IBR) this includes the categories of Incest and Statutory Rape. *From the FBI's Uniform Crime Reporting Handbook, NIBRS Edition*

SEX OFFENSES (NOT RAPE, PROSTITUTION): (Except forcible rape, prostitution, and commercialized vice.) Include all offenses against chastity, common decency, morals, and the like, such as: Incest, Indecent Exposure, Indecent Liberties, Sodomy or Crime Against Nature, Statutory Rape (no force), etc. *From the FBI's Uniform Crime Reporting Handbook*

SEXUAL ASSAULT WITH AN OBJECT: To use an object or instrument to unlawfully penetrate, however slightly, the genital or anal opening of the body of another person, forcibly and/or against that person's will; or not forcibly or against the person's will where the victim is incapable of giving consent because of his/her youth or because of his/her temporary or permanent mental or physical incapacity. For Incident Based Reporting (IBR) purposes, this falls under the category of "Sex Offenses, Forcible." *From the FBI's Uniform Crime Reporting Handbook, NIBRS Edition*

GLOSSARY

SIMPLE ASSAULT: The FBI's Uniform Crime Reporting Program defines Simple Assault as: "All assaults which do not involve the use of a firearm, knife, cutting instrument, or other dangerous weapon and in which there were no serious or aggravated injuries to the victim."

Simple Assault IS NOT considered an "Index Crime," and simple assaults are not included in breakdowns of "Index Crimes," or analyses of aggravated assaults. See the definition of Aggravated Assault.

STATUTORY RAPE: Non-forcible sexual intercourse with a person who is under the statutory age of consent. For Incident Based Reporting (IBR) purposes, this falls under the category of "Sex Offenses, Non-forcible." *From the FBI's Uniform Crime Reporting Handbook, NIBRS Edition*

STOLEN PROPERTY OFFENSES: Receiving, buying, selling, possessing, concealing, or transporting any property with the knowledge that it has been unlawfully taken, as by burglary, embezzlement, fraud, larceny, robbery, etc. *From the FBI's Uniform Crime Reporting Handbook, NIBRS Edition*

SYNTHETIC NARCOTICS: According to the Federal Bureau of Investigation's Uniform Crime Reporting Program, the drug category "Synthetic Narcotics" includes all "manufactured narcotics which can cause true drug addiction (demerol, methadones, etc.)"

THEFT: (also referred to as Larceny, or Larceny/Theft) The FBI's Uniform Crime Reporting Program defines Larceny/Theft as: "The unlawful taking, carrying, leading, or riding away of property from the possession, or constructive possession, of another person."

TOTAL CRIME INDEX: Total number of "Index Crimes" or "Part I Crimes" reported by an agency.

TRESPASS OF REAL PROPERTY: To unlawfully enter land, a dwelling, or other real property. *From the FBI's Uniform Crime Reporting Handbook, NIBRS Edition*

UNIFORM CRIME REPORTING (UCR): A city, county, and state law enforcement program that provides a nationwide view of crime based on the submission of statistics by law enforcement agencies throughout the country. Data submitted in the Summary Based program is mostly limited to the reporting of known "Index Crimes" and criminal arrest data. Data submitted in the Incident Based Reporting (IBR) program gathers more detailed data than does the Summary Based program.

VAGRANCY: see Curfew/Loitering/Vagrancy Violations

VANDALISM: see Destruction/Damage/Vandalism of Property

VIOLENT CRIMES: The offenses of Homicide, Rape, Robbery, and Aggravated Assault. See also Property Crimes.

GLOSSARY

WEAPON LAW VIOLATIONS: The violation of laws or ordinances prohibiting the manufacture, sale, purchase, transportation, possession, concealment, or use of firearms, cutting instruments, explosives, incendiary devices, or other deadly weapons. *From the FBI's Uniform Crime Reporting Handbook, NIBRS Edition*

WHITE - RACE: A person having origins in any of the original peoples of Europe, North Africa, or the Middle East. The other three categories of race are Black, American Indian or Alaskan Native, and Asian or Pacific Islander. *From the FBI's Uniform Crime Reporting Handbook*



UTAH DEPARTMENT OF PUBLIC SAFETY

**Robert L. Flowers
Commissioner**