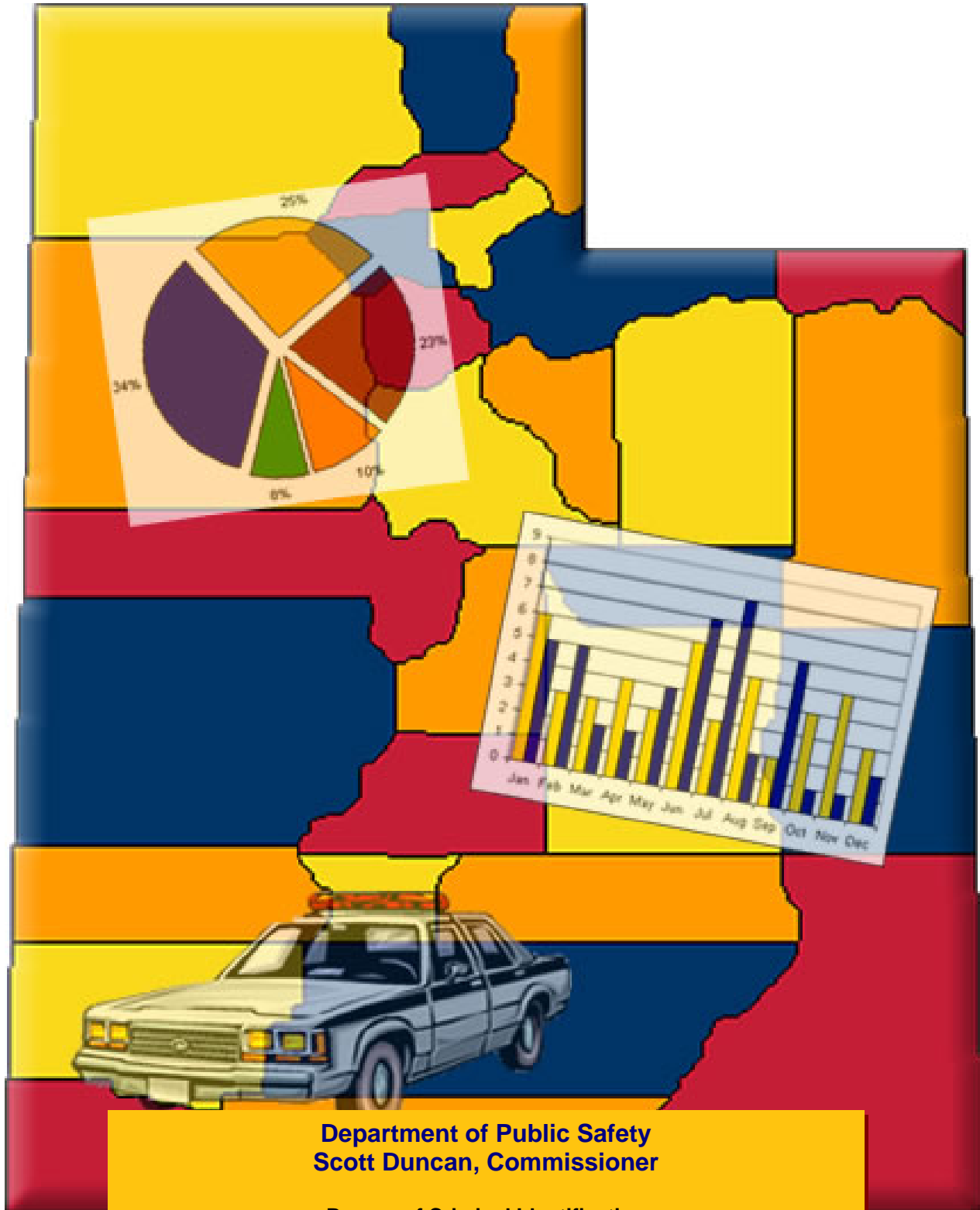


Department of Public Safety

# 2007 Crime in Utah

*Bureau of Criminal Identification*

An annual report of crime statistics in Utah



Department of Public Safety  
Scott Duncan, Commissioner

Bureau of Criminal Identification  
Alice Erickson, Bureau Chief

# Table of Contents

---

Acknowledgements.....	3
2007 Summary Analysis .....	4
Crime Factors .....	5
Crime Clock .....	6
Crime Cycle .....	7
Officers Assaulted.....	8
Law Enforcement Employees per Agency.....	10
Local Agency Overview .....	16
Estimated Agency Crime Totals .....	21
Arrest Data by Agency.....	26
Arrest Data by Offense .....	28
<b>Index Crimes</b>	
Homicide.....	29
Rape .....	33
Robbery .....	35
Aggravated Assault .....	37
Burglary .....	39
Larceny/Theft.....	41
Motor Vehicle Theft .....	43
Hate Crimes.....	45
Property Stolen and Recovered .....	47
<b>Ten Year Trends</b>	
Index Crimes (Total of all Crimes).....	48
Homicide.....	48
Rape .....	49
Robbery .....	49
Aggravated Assault .....	50
Burglary .....	50
Larceny/Theft.....	51
Motor Vehicle Theft .....	51
<b>Incident Based Reporting (IBR)</b>	
IBR Introduction.....	52
Agencies Submitting IBR Data .....	52
IBR Offenses by Agency .....	53
IBR Domestic Violence Analysis .....	59
Group B Arrest Data by Agency .....	61
Group B Arrest Data by Breakdown .....	63
IBR Clearance Rates.....	64
<b>Glossary</b> .....	65

# Acknowledgements

The Department of Public Safety would like to acknowledge and recognize the following law enforcement agencies for their dedication to the UCR/IBR programs. Without their efforts to provide BCI with their crime data, this report would not be possible.

## **BEAVER COUNTY AGENCIES**

Beaver County Sheriff's Office

## **BOX ELDER COUNTY AGENCIES**

Box Elder County Sheriff's Office  
Brigham City PD  
Perry PD  
Tremonton PD  
Willard PD

## **CACHE COUNTY AGENCIES**

Cache County Sheriff's Office  
Cache-Rich Drug Task Force  
Logan PD  
North Park PD  
Smithfield PD  
Utah State University PD

## **CARBON COUNTY AGENCIES**

Carbon County Sheriff's Office  
College of Eastern Utah PD  
Helper PD  
Price PD

## **DAGGETT COUNTY AGENCIES**

Daggett County Sheriff's Office

## **DAVIS COUNTY AGENCIES**

Davis County Sheriff's Office  
Bountiful PD  
Centerville PD  
Clearfield PD  
Clinton PD  
Davis Metro Narcotics Strike Force  
Farmington PD  
Kaysville PD  
Layton PD  
North Salt Lake PD  
Sunset PD  
Syracuse PD  
West Bountiful PD  
Woods Cross PD

## **DUCHESNE COUNTY AGENCIES**

Duchesne County Sheriff's Office  
Roosevelt PD

## **EMERY COUNTY AGENCIES**

Emery County Sheriff's Office

## **GARFIELD COUNTY AGENCIES**

None Submitted

## **GRAND COUNTY AGENCIES**

Grand County Sheriff's Office  
Moab PD

## **IRON COUNTY AGENCIES**

Iron County Sheriff's Office  
Brian Head Marshal  
Cedar City PD  
Enoch PD

Parowan PD  
Southern Utah University PD

## **JUAB COUNTY AGENCIES**

Juab County Sheriff's Office  
Nephi PD

## **KANE COUNTY AGENCIES**

Kane County Sheriff's Office  
Kanab PD

## **MILLARD COUNTY AGENCIES**

Millard County Sheriff's Office

## **MORGAN COUNTY AGENCIES**

Morgan County Sheriff's Office

## **PIUTE COUNTY AGENCIES**

None Submitted

## **RICH COUNTY AGENCIES**

Rich County Sheriff's Office  
Cache-Rich Drug Task Force

## **SALT LAKE COUNTY AGENCIES**

Salt Lake County Sheriff's Office  
Draper PD  
Granite School District PD  
Midvale PD  
Murray PD  
Salt Lake City PD  
Sandy PD  
South Jordan PD  
South Salt Lake PD  
Taylorsville PD  
University of Utah PD  
Utah Transit Authority DPS  
West Jordan PD  
West Valley PD

## **SAN JUAN COUNTY AGENCIES**

San Juan County Sheriff's Office  
Blanding PD  
Monticello PD

## **SANPETE COUNTY AGENCIES**

Ephraim PD  
Gunnison PD

## **SEVIER COUNTY AGENCIES**

Sevier County Sheriff's Office  
Richfield PD  
Salina PD

## **SUMMIT COUNTY AGENCIES**

Summit County Sheriff's Office  
Park City PD

## **TOOELE COUNTY AGENCIES**

Tooele County Sheriff's Office

Grantsville PD  
Stockton PD  
Tooele PD  
Wendover PD

## **UINTAH COUNTY AGENCIES**

Uintah County Sheriff's Office  
Naples PD  
Vernal PD

## **UTAH COUNTY AGENCIES**

Utah County Sheriff's Office  
Alpine/Highland PD  
American Fork/Cedar Hills PD  
Brigham Young University PD  
Lehi PD  
Mapleton PD  
Orem DPS  
Payson PD  
Pleasant Grove/Lindon PD  
Provo PD  
Salem PD  
Santaquin/Genola PD  
Saratoga Springs PD  
Spanish Fork PD  
Springville PD  
Utah County Attny - Investigations  
Utah County Major Crimes Task Force  
Utah Valley University PD

## **WASATCH COUNTY AGENCIES**

Wasatch County Sheriff's Office  
Heber City PD

## **WASHINGTON COUNTY AGENCIES**

Washington County Sheriff's Office  
Hildale PD  
Hurricane PD  
Ivins City Public Safety  
La Verkin PD  
Leeds PD  
St. George PD  
Washington City PD

## **WAYNE COUNTY AGENCIES**

Wayne County Sheriff's Office

## **WEBER COUNTY AGENCIES**

Weber County Sheriff's Office  
Harrisville PD  
North Ogden PD  
Ogden PD  
Pleasant View PD  
Riverdale PD  
Roy PD  
South Ogden PD  
Weber State University PD

## **UTAH STATE AGENCIES**

Utah Highway Patrol  
Utah State Parks and Recreation

## 2007 Summary Analysis

---

The population figures used in this book are estimates based on data received from the U.S. Census Bureau. In the *Crime in Utah* editions prior to 1993, BCI used population estimates provided by the FBI. As a result, crime rates published in this report will not be identical to the Utah crime rates used in the FBI publications. The U. S. Census Bureau's web site that gives the population figures and the methodology used is located here: <http://www.census.gov>.

- In 2007, a total of 98,593 index crimes were committed, which indicates a 5.28% increase in the overall crime rate from 2006.
- The violent crime rate increased 10.56% from the previous year; with increases in the robbery rate (16.71%), the aggravated assault rate (9.22%), the homicide rate (27.91%), and the rape rate (6.34%).
- Firearms were used in 68.52% of the homicides reported.
- 14.08% of the homicides reported involved family relationships, 70.42% did not, and in 15.49% the victim/offender relationship was unknown.
- The property crime rate increased 4.95%.
- The burglary rate increased 7.14%.
- The larceny rate increased 4.16%.
- The value of property stolen amounted to \$104,801,043. Of that amount, \$32,565,624 was recovered, indicating a 31.1% recovery rate.
- Residential burglaries accounted for 67% of all burglaries. Of all residential burglaries, 57.83% were known to be committed during daytime hours (6:00 am to 6:00 pm).
- Reported hate crimes increased from 40 in 2006 to 59 in 2007, a 47.50% increase.

# Crime Factors

---

In order to produce a meaningful statistical profile of crime within the State of Utah, each law enforcement agency is asked to participate in the Uniform Crime Reporting (UCR) program, reporting data on crimes that became known to law enforcement within their jurisdiction. Utah uses the same offense classifications used in the national UCR program so that the resulting crime statistics are comparable to those compiled across the nation.

In the UCR program, crimes are divided into two categories: Part I Crimes (or “Index Crimes”), which include homicide and non-negligent manslaughter, forcible rape, robbery, aggravated assault, burglary, larceny, motor vehicle theft, and arson; and Part II crimes, which include all other non-traffic offenses. If more than one Part I offense is committed in the same criminal episode, only the most serious offense is reported. Only arrest data is collected on the Part II crimes.

Crime rates in this publication are based on the stable population of the municipality. Although transient populations definitely impact the volume and nature of crime, it is impractical to base crime rate calculations on these fluctuating populations. Therefore, a municipality with high transient populations may have a higher crime rate than another municipality of similar size.

Characteristics of the community influence criminal activity and should be considered when attempting to interpret crime statistics presented herein. Twenty-three Utah law enforcement agencies did not report crime statistics to the state.

Below are some factors which will affect the type and volume of crime that occurs and is subsequently reported in a given location.

- Density and size of the population of the community and of the surrounding area.
- Relative stability of the population, including seasonal, commuter, and other transient populations.
- Composition of the population, particularly with reference to age, sex, and socioeconomic status.
- Economic status, including job availability and mores of the population.
- Climate, including seasonal weather conditions.
- Cultural conditions such as educational levels, recreational opportunities, and religious characteristics.
- Effective strength of law enforcement, including cooperation of neighboring agencies, reservations and federal law enforcement agencies.
- Administrative and investigative emphasis and efficiency of the local law enforcement agency, including the degree of adherence to crime reporting standards.
- Policies of other components of the criminal justice system (i.e., prosecutorial, judicial, correctional, and probational).
- Attitudes of the public toward law enforcement and their crime reporting practices.

**This report reflects crime in Utah as far as it is completely and accurately reported by local law enforcement agencies to the Utah Bureau of Criminal Identification.**

# Crime Clock

---

On the average, one **INDEX CRIME** is reported every **5.33 minutes** in the State of Utah.

One **homicide** every  
6.64 days

One **rape** every  
9.49 hours

One **robbery** every  
6.06 hours

One **aggravated assault**  
every 2.28 hours

One **burglary** every  
34.74 minutes

One **larceny** every  
7.64 minutes



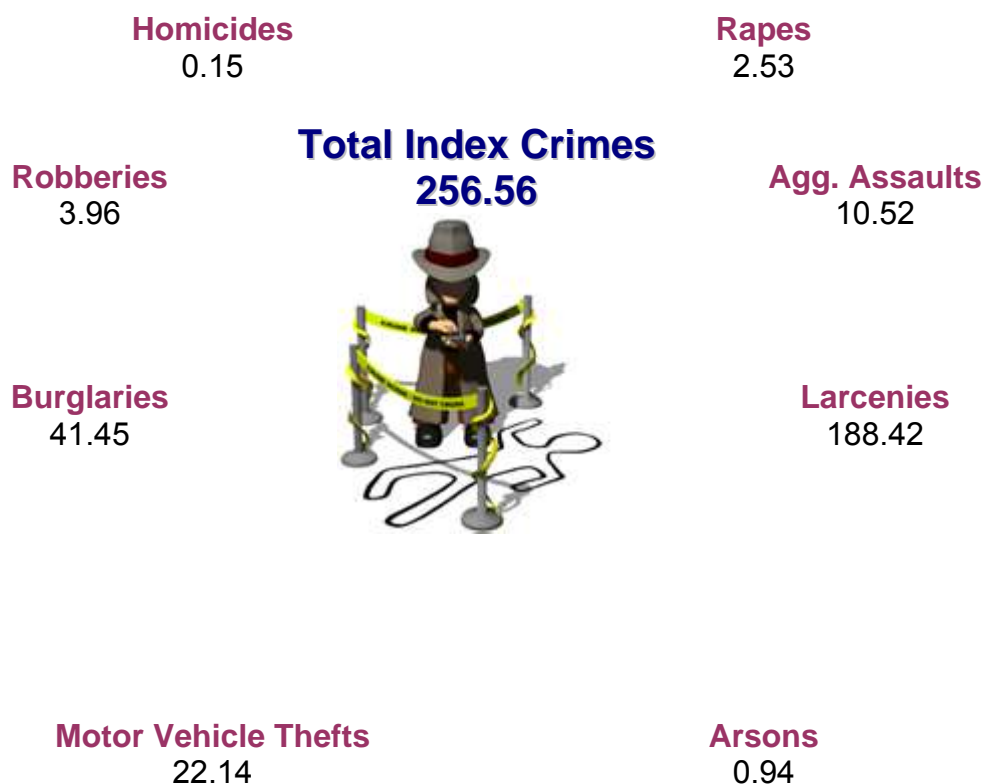
One **motor vehicle theft**  
every 1.08 hours

One **arson**  
every 1.06 days

The Crime Clock should be viewed with care. Being an aggregate representation of UCR data, it is designed to convey the annual reported crime experience by showing the relative frequency in occurrence of the Index Offenses. This mode of display should not be taken to imply a regularity in the commission of the Part I Offenses; rather, it represents the annual ratio of crime to fixed time intervals.

# Crime Cycle

Average number of index crimes reported in a 24 hour period in Utah



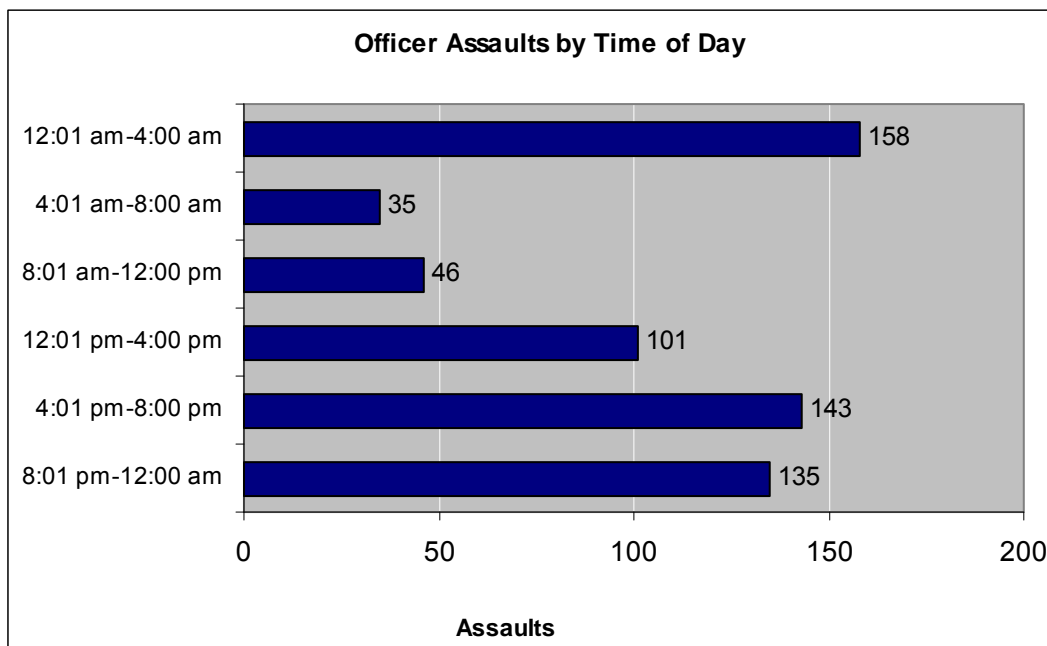
The Crime Cycle should be viewed with care. Being an aggregate representation of UCR data, it is designed to convey the annual reported crime experience by showing the relative frequency in occurrence of the Index Offenses. This mode of display should not be taken to imply a regularity in the commission of the Part I Offenses; rather, it represents the annual ratio of crime to fixed time intervals.

# Officers Assaulted

Type of Assignment	
Assignment	Assaults
Two Officer Vehicle	19
One Officer Vehicle - Alone	92
One Officer Vehicle - Assisted	432
Special Assignment - Alone	17
Special Assignment - Assisted	22
Other - Alone	9
Other - Assisted	27
<b>Total</b>	<b>618</b>

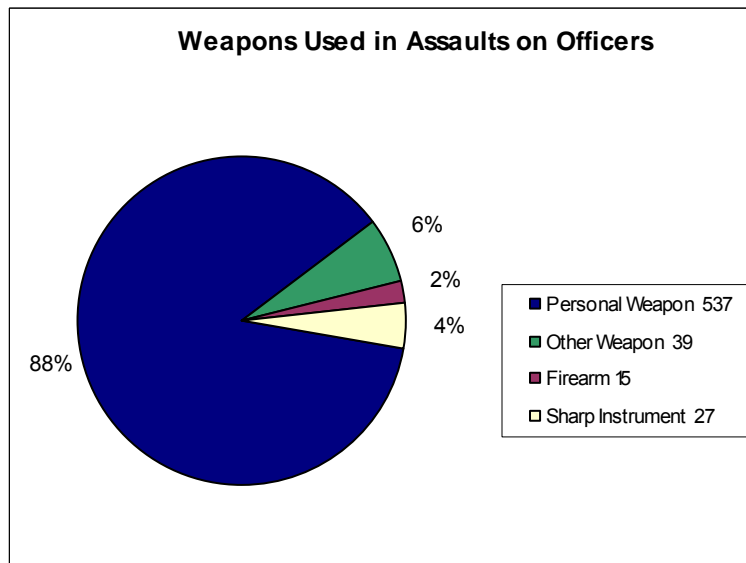
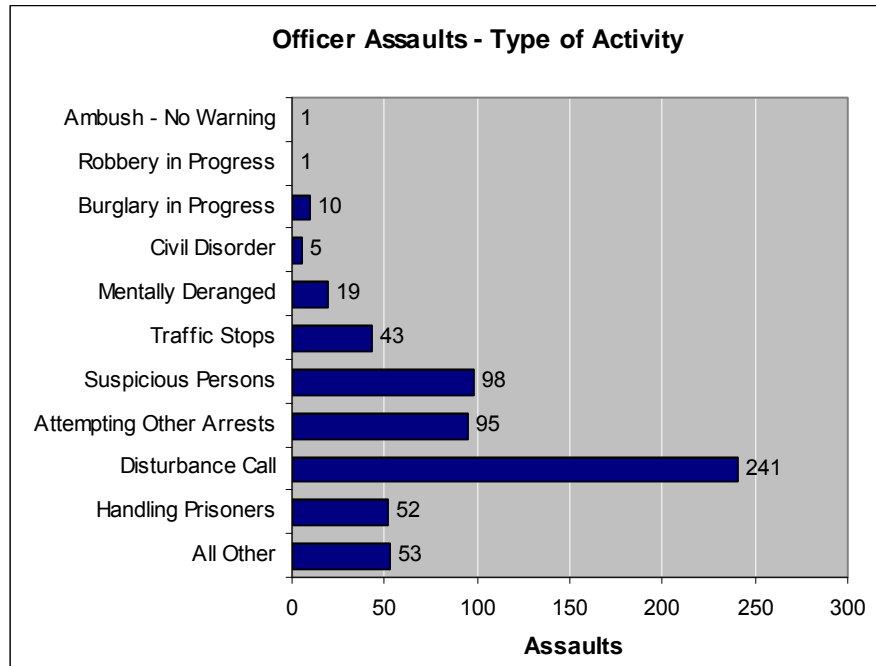
Assaults with Injury		
Type	Number	Percent of Total
With Injury	141	22.8%
Without Injury	477	77.2%
<b>Total</b>	<b>618</b>	<b>100.0%</b>

Assaults on Officers Cleared - 2007	
Offenses	618
Cleared	571
<b>Clearance Rate</b>	<b>92.4%</b>
Note: An offense cleared in 2007 may have occurred in a previous year	





# Officers Assaulted



NOTE: Personal Weapons consist of hands, feet, teeth, etc

# Law Enforcement Employees Per Agency

---

Because of law enforcement's differing service requirements and functions as well as the varied demographic traits and characteristics of jurisdictions, use caution when drawing comparisons between agency staffing levels based upon police employment data from the Uniform Crime Reporting (UCR) Program. It must be remembered that the totals given for sworn officers for any particular agency reflect not only the patrol officers on the street but also officers assigned to various other duties such as those in administrative and investigative positions as well as those assigned to special teams.

## Data Collection:

- Each year, law enforcement agencies in Utah report the total number of sworn law enforcement officers and civilians in their agency as of October 31 to the UCR Program.
- The UCR Program defines law enforcement officers as individuals who ordinarily carry a firearm and a badge, have full arrest powers, and are paid from government funds set aside specifically for law enforcement.
- Civilian employees include personnel such as clerks, radio dispatchers, meter attendants, stenographers, jailers, correctional officers, and mechanics, provided that they are full-time employees of the agency.

## Overview:

- In 2007, sworn officers accounted for 61.86% of all law enforcement personnel in Utah.
- The rate of full-time law enforcement employees (civilian and sworn) per 1,000 inhabitants in Utah for 2007 was 2.79; the rate of sworn officers was 1.73 per 1,000. The UCR Program computes these rates by taking the number of employees, dividing by the population of agency's jurisdiction, and multiplying by 1,000.
- Female employees accounted for 54.66% all full-time civilian law enforcement employees in 2007.
- Males accounted for 93.56% of all full-time sworn law enforcement officers in 2007.

# Law Enforcement Employees Per Agency

AGENCY	2007 POPULATION	FULL-TIME EMPLOYEES PER 1,000	FULL-TIME LAW ENFORCEMENT OFFICERS	FULL-TIME CIVILIAN EMPLOYEES	TOTAL FULL-TIME EMPLOYEES
Beaver CO SO	5,275	11.37	16	44	60
Minersville PD	815	1.23	1	0	1
<b>TOTAL BEAVER COUNTY</b>	<b>6,090</b>	<b>10.02</b>	<b>17</b>	<b>44</b>	<b>61</b>
Box Elder CO SO	14,650	5.26	27	50	77
Brigham City PD	18,544	1.56	23	6	29
Garland PD	1,985	2.02	4	0	4
Mantua PD	756	1.32	1	0	1
Perry PD	3,748	2.40	8	1	9
Tremonton PD	6,470	2.01	10	3	13
Willard PD	1,693	1.18	2	0	2
<b>TOTAL BOX ELDER COUNTY</b>	<b>47,846</b>	<b>2.82</b>	<b>75</b>	<b>60</b>	<b>135</b>
Cache CO SO	39,854	2.18	55	32	87
Logan PD	47,965	1.92	62	30	92
North Park PD	11,887	0.84	9	1	10
Smithfield PD	9,181	0.98	8	1	9
Cache Rich Drug Task Force	0	0.00	0	0	0
Utah State University PD	0	0.00	12	6	18
<b>TOTAL CACHE COUNTY</b>	<b>108,887</b>	<b>1.98</b>	<b>146</b>	<b>70</b>	<b>216</b>
Carbon CO SO	6,744	6.67	22	23	45
College of Eastern Utah PD	0	0.00	1	0	1
East Carbon PD	1,270	2.36	3	0	3
Helper PD	1,879	3.19	6	0	6
Price PD	8,174	2.45	17	3	20
Wellington PD	1,567	2.55	4	0	4
<b>TOTAL CARBON COUNTY</b>	<b>19,634</b>	<b>4.02</b>	<b>53</b>	<b>26</b>	<b>79</b>
<b>Daggett CO SO</b>	<b>927</b>	<b>15.10</b>	<b>8</b>	<b>6</b>	<b>14</b>
Davis CO SO	23,657	11.62	96	179	275
Bountiful PD	43,788	1.14	36	14	50
Centerville PD	15,389	1.30	17	3	20
Clearfield PD	27,463	1.46	27	13	40
Clinton PD	19,571	0.87	16	1	17
Davis Metro Narcotics Strike Force	0	0.00	0	0	0
Farmington PD	16,548	0.97	13	3	16
Kaysville PD	25,025	0.88	20	2	22
Layton PD	64,311	1.66	81	26	107
North Salt Lake PD	12,628	1.19	13	2	15
Sunset PD	4,921	1.83	8	1	9
Syracuse PD	21,198	1.04	19	3	22
West Bountiful PD	5,251	2.09	10	1	11
Woods Cross PD	8,396	1.55	11	2	13

# Law Enforcement Employees Per Agency

AGENCY	2007 POPULATION	FULL-TIME EMPLOYEES PER 1,000	FULL-TIME LAW ENFORCEMENT OFFICERS	FULL-TIME CIVILIAN EMPLOYEES	TOTAL FULL-TIME EMPLOYEES
<b>TOTAL DAVIS COUNTY</b>	<b>288,146</b>	<b>2.14</b>	<b>367</b>	<b>250</b>	<b>617</b>
Duchesne CO SO	11,364	3.96	18	27	45
Roosevelt PD	4,852	2.47	11	1	12
<b>TOTAL DUCHESNE COUNTY</b>	<b>16,216</b>	<b>3.52</b>	<b>29</b>	<b>28</b>	<b>57</b>
<b>Emery CO SO</b>	<b>10,399</b>	<b>2.98</b>	<b>24</b>	<b>7</b>	<b>31</b>
<b>Garfield CO SO</b>	<b>4,529</b>	<b>1.55</b>	<b>6</b>	<b>1</b>	<b>7</b>
Grand CO SO	4,155	6.02	15	10	25
Moab PD	4,868	3.90	14	5	19
<b>TOTAL GRAND COUNTY</b>	<b>9,023</b>	<b>4.88</b>	<b>29</b>	<b>15</b>	<b>44</b>
Iron CO SO	8,022	9.10	31	42	73
Brian Head Marshal	125	40.00	5	0	5
Cedar City PD	27,823	1.47	34	7	41
Enoch PD	4,925	1.02	4	1	5
Parowan PD	2,631	1.52	3	1	4
Southern Utah University PD	0	0.00	4	1	5
<b>TOTAL IRON COUNTY</b>	<b>43,526</b>	<b>3.06</b>	<b>81</b>	<b>52</b>	<b>133</b>
Juab CO SO	4,373	2.29	8	2	10
Nephi PD	5,231	2.10	9	2	11
<b>TOTAL JUAB COUNTY</b>	<b>9,604</b>	<b>2.19</b>	<b>17</b>	<b>4</b>	<b>21</b>
Kane CO SO	2,357	8.49	12	8	20
Big Water Marshal	397	0.00	0	0	0
Kanab PD	3,769	2.39	7	2	9
<b>TOTAL KANE COUNTY</b>	<b>6,523</b>	<b>4.45</b>	<b>19</b>	<b>10</b>	<b>29</b>
<b>Millard CO SO</b>	<b>11,949</b>	<b>3.68</b>	<b>28</b>	<b>16</b>	<b>44</b>
<b>Morgan CO SO</b>	<b>8,357</b>	<b>1.79</b>	<b>12</b>	<b>3</b>	<b>15</b>
<b>Piute CO SO</b>	<b>1,341</b>	<b>2.24</b>	<b>3</b>	<b>0</b>	<b>3</b>
<b>Rich CO SO</b>	<b>2,094</b>	<b>4.78</b>	<b>4</b>	<b>6</b>	<b>10</b>
Salt Lake CO SO	267,318	4.50	347	855	1,202
Alta Marshal	371	21.56	4	4	8
Dignitary Protection	0	0.00	21	6	27
Draper PD	38,556	1.06	34	7	41
Granite School Dist PD	0	0.00	17	23	40
Midvale PD	27,784	1.94	45	9	54

# Law Enforcement Employees Per Agency

AGENCY	2007 POPULATION	FULL-TIME EMPLOYEES PER 1,000	FULL-TIME LAW ENFORCEMENT OFFICERS	FULL-TIME CIVILIAN EMPLOYEES	TOTAL FULL-TIME EMPLOYEES
Murray PD	45,732	2.08	75	20	95
Salt Lake City PD	180,651	3.18	425	150	575
Sandy PD	96,074	1.47	117	24	141
South Jordan PD	48,046	1.17	49	7	56
South Salt Lake PD	21,547	3.43	57	17	74
Taylorsville PD	58,620	1.04	56	5	61
U of U PD	0	0.00	32	67	99
Utah Transit Authority PD	0	0.00	20	0	20
West Jordan PD	102,445	1.25	96	32	128
West Valley City PD	122,374	1.73	169	43	212
<b>TOTAL SALT LAKE COUNTY</b>	<b>1,009,518</b>	<b>2.81</b>	<b>1,564</b>	<b>1,269</b>	<b>2,833</b>
San Juan CO SO	9,343	2.46	17	6	23
Blanding PD	3,185	1.88	5	1	6
Monticello PD	1,956	2.56	4	1	5
<b>TOTAL SAN JUAN COUNTY</b>	<b>14,484</b>	<b>2.35</b>	<b>26</b>	<b>8</b>	<b>34</b>
Sanpete CO SO	9,505	2.00	14	5	19
Centerfield PD	1,068	0.94	1	0	1
Ephraim PD	5,165	0.97	5	0	5
Fairview PD	1,180	0.85	1	0	1
Fountain Green PD	954	1.05	1	0	1
Gunnison PD	2,734	0.73	2	0	2
Moroni PD	1,294	0.77	1	0	1
Mt. Pleasant PD	2,744	1.82	5	0	5
<b>TOTAL SANPETE COUNTY</b>	<b>24,644</b>	<b>1.42</b>	<b>30</b>	<b>5</b>	<b>35</b>
Sevier CO SO	10,191	4.42	31	14	45
Richfield PD	7,119	2.11	13	2	15
Salina PD	2,392	2.51	5	1	6
<b>TOTAL SEVIER COUNTY</b>	<b>19,702</b>	<b>3.35</b>	<b>49</b>	<b>17</b>	<b>66</b>
Summit CO SO	26,014	3.00	49	29	78
Kamas PD	1,497	1.34	2	0	2
Park City PD	8,030	4.73	29	9	38
<b>TOTAL SUMMIT COUNTY</b>	<b>35,541</b>	<b>3.32</b>	<b>80</b>	<b>38</b>	<b>118</b>
Tooele CO SO	14,801	4.59	30	38	68
Grantsville PD	8,464	1.30	9	2	11
Stockton PD	572	1.75	1	0	1
Tooele PD	29,460	1.26	32	5	37
Wendover PD	1,617	1.86	3	0	3
<b>TOTAL TOOELE COUNTY</b>	<b>54,914</b>	<b>2.19</b>	<b>75</b>	<b>45</b>	<b>120</b>
Uintah CO SO	19,077	1.57	21	9	30

# Law Enforcement Employees Per Agency

AGENCY	2007 POPULATION	FULL-TIME EMPLOYEES PER 1,000	FULL-TIME LAW ENFORCEMENT OFFICERS	FULL-TIME CIVILIAN EMPLOYEES	TOTAL FULL-TIME EMPLOYEES
Naples PD	1,562	5.12	7	1	8
Vernal PD	8,403	3.09	21	5	26
<b>TOTAL UINTAH COUNTY</b>	<b>29,042</b>	<b>2.20</b>	<b>49</b>	<b>15</b>	<b>64</b>
Utah CO SO	28,794	13.09	127	250	377
Alpine/Highland PD	24,174	0.87	19	2	21
American Fork PD	35,429	1.07	33	5	38
BYU PD	0	0.00	29	11	40
Lehi PD	36,885	1.00	34	3	37
Mapleton PD	7,536	1.06	7	1	8
Orem DPS	93,078	1.31	88	34	122
Payson PD	17,115	1.05	16	2	18
Pleasant Grove/Lindon PD	41,578	0.89	29	8	37
Provo PD	117,592	1.21	94	48	142
Salem PD	5,903	1.69	9	1	10
Santaquin/Genola PD	8,510	1.18	10	0	10
Saratoga Springs PD	11,570	1.56	15	3	18
Spanish Fork PD	28,674	0.98	28	0	28
Springville PD	26,864	1.27	25	9	34
Utah County Major Crimes Task Force	0	0.00	1	0	1
Utah County Prosecutor-Inv Div	0	0.00	5	2	7
Utah Valley University PD	0	0.00	8	2	10
<b>TOTAL UTAH COUNTY</b>	<b>483,702</b>	<b>1.98</b>	<b>577</b>	<b>381</b>	<b>958</b>
Wasatch CO SO	10,820	3.79	17	24	41
Heber City PD	9,715	1.65	14	2	16
<b>TOTAL WASATCH COUNTY</b>	<b>20,535</b>	<b>2.78</b>	<b>31</b>	<b>26</b>	<b>57</b>
Washington CO SO	18,240	9.05	38	127	165
Dixie College PD	0	0.00	4	0	4
Hildale PD	1,982	5.55	6	5	11
Ivins City Public Safety Department	7,662	1.57	8	4	12
La Verkin PD	4,434	1.35	5	1	6
Hurricane PD	12,896	1.71	17	5	22
Leeds PD	760	0.00	0	0	0
Washington City PD	16,656	1.08	16	2	18
St George PD	71,161	1.97	101	39	140
<b>TOTAL WASHINGTON COUNTY</b>	<b>133,791</b>	<b>2.83</b>	<b>195</b>	<b>183</b>	<b>378</b>
<b>Wayne CO SO</b>	<b>2,520</b>	<b>2.38</b>	<b>6</b>	<b>0</b>	<b>6</b>
Weber CO SO	51,105	3.07	94	63	157
Harrisville PD	5,475	1.64	8	1	9
North Ogden PD	17,166	1.11	16	3	19
Ogden PD	82,702	1.91	130	28	158

## Law Enforcement Employees Per Agency

AGENCY	2007 POPULATION	FULL-TIME EMPLOYEES PER 1,000	FULL-TIME LAW ENFORCEMENT OFFICERS	FULL-TIME CIVILIAN EMPLOYEES	TOTAL FULL- TIME EMPLOYEES
Pleasant View PD	6,759	1.33	8	1	9
Riverdale PD	7,976	2.76	18	4	22
Roy PD	35,048	1.23	38	5	43
South Ogden PD	15,615	1.92	25	5	30
Weber State University PD	0	0.00	10	1	11
<b>TOTAL WEBER COUNTY</b>	<b>221,846</b>	<b>2.06</b>	<b>347</b>	<b>111</b>	<b>458</b>
Highway Patrol	0	0.00	474	110	584
Parks & Recreation	0	0.00	82	1	83
Wildlife Resources	0	0.00	64	7	71
<b>TOTAL STATE AGENCIES</b>	<b>0</b>	<b>0.00</b>	<b>620</b>	<b>118</b>	<b>738</b>
<b>STATE TOTAL</b>	<b>2,645,330</b>	<b>2.79</b>	<b>4,567</b>	<b>2,814</b>	<b>7,381</b>

# Local Agency Overview

Data for the Local Agency Overview is compiled from information that the local agencies submit to BCI. Refer to the Glossary section for definitions of the offenses listed below. Offenses are defined according to the FBI Uniform Crime Reporting definitions, which may vary from the state crime statutes.

Agency	Population	Homicide	Rape	Robbery	Aggravated Assault	Burglary	Larceny	Motor Vehicle Theft	Arson	Total Index Crimes	Crime Rate per 1,000	
Beaver CO SO	5,275	1	2	0	9	24	66	5	0	107	20.28	
Minersville PD	815	No Data Submitted								0	0.00	
<b>Total Beaver County</b>	<b>6,090</b>	<b>1</b>	<b>2</b>	<b>0</b>	<b>9</b>	<b>24</b>	<b>66</b>	<b>5</b>	<b>0</b>	<b>107</b>	<b>17.57</b>	
Box Elder CO SO	14,650	0	2	0	1	61	154	7	0	225	15.36	
Brigham City PD	18,544	0	5	4	17	68	463	22	0	579	31.22	
Garland PD	1,985	No Data Submitted								0	0.00	
Mantua PD	756	No Data Submitted								0	0.00	
Perry PD	3,748	0	1	0	8	10	69	2	1	91	24.28	
Tremonton PD	6,470	0	3	1	9	29	179	9	1	231	35.70	
Willard PD	1,693	No Data Submitted								0		
<b>Total Box Elder County</b>	<b>47,846</b>	<b>0</b>	<b>11</b>	<b>5</b>	<b>35</b>	<b>168</b>	<b>865</b>	<b>40</b>	<b>2</b>	<b>1,126</b>	<b>23.53</b>	
Cache CO SO	43,592	0	18	2	8	146	411	18	1	604	13.86	
Cache Rich Drug Task Force §	0	0	0	0	0	2	1	0	0	3	0.00	
Logan PD	47,965	0	3	4	21	58	362	17	3	468	9.76	
North Park PD	8,149	0	0	0	3	25	159	7	0	194	23.81	
Smithfield PD	9,181	0	0	0	3	27	112	7	0	149	16.23	
Utah State University PD	0	0	1	0	0	11	100	1	0	113	0.00	
<b>Total Cache County</b>	<b>108,887</b>	<b>0</b>	<b>22</b>	<b>6</b>	<b>35</b>	<b>269</b>	<b>1,145</b>	<b>50</b>	<b>4</b>	<b>1,531</b>	<b>14.06</b>	
Carbon CO SO	6,744	0	9	0	13	39	76	13	7	157	23.28	
College of Eastern Utah PD	0	0	1	0	1	3	5	0	0	10	0.00	
East Carbon PD	1,270	No Data Submitted								0	0.00	
Helper PD	1,879	0	1	0	6	7	12	2	0	28	14.90	
Price PD	8,174	0	4	1	7	41	272	12	2	339	41.47	
Wellington PD	1,567	No Data Submitted								0		
<b>Total Carbon County</b>	<b>19,634</b>	<b>0</b>	<b>15</b>	<b>1</b>	<b>27</b>	<b>90</b>	<b>365</b>	<b>27</b>	<b>9</b>	<b>534</b>	<b>27.20</b>	
<b>Daggett CO SO</b>	<b>927</b>	<b>0</b>	<b>0</b>	<b>0</b>	<b>0</b>	<b>6</b>	<b>4</b>	<b>0</b>	<b>0</b>	<b>10</b>	<b>10.79</b>	
Davis CO SO	23,657	0	3	0	24	81	99	15	2	224	9.47	
Bountiful PD	43,788	0	9	11	26	142	875	41	3	1,107	25.28	
Centerville PD	15,389	0	3	0	14	42	290	9	0	358	23.26	
Clearfield PD	27,463	0	10	7	24	106	706	44	4	901	32.81	
Clinton PD	19,571	0	5	2	5	36	212	17	1	278	14.20	
Davis Metro Narcotics Strike Force	0	See Arrest Data					1	0	0	0	1	0.00
Farmington PD	16,548	0	1	1	4	39	158	9	0	212	12.81	
Kaysville PD	25,025	0	6	0	11	64	320	20	1	422	16.86	
Layton PD	64,311	1	21	14	43	281	1,679	74	17	2,130	33.12	
North Salt Lake PD	12,628	0	3	1	6	179	212	23	1	425	33.66	



# Local Agency Overview

Agency	Population	Homicide	Rape	Robbery	Aggravated Assault	Burglary	Larceny	Motor Vehicle Theft	Arson	Total Index Crimes	Crime Rate per 1,000	
Sunset PD	4,921	0	0	0	4	38	101	1	0	144	29.26	
Syracuse PD	21,198	0	12	0	9	38	244	12	0	315	14.86	
West Bountiful PD	5,251	0	2	0	6	25	85	4	0	122	23.23	
Woods Cross PD	8,396	0	3	4	4	46	171	24	0	252	30.01	
<b>Total Davis County</b>	<b>288,146</b>	<b>1</b>	<b>78</b>	<b>40</b>	<b>180</b>	<b>1,117</b>	<b>5,153</b>	<b>293</b>	<b>29</b>	<b>6,891</b>	<b>23.91</b>	
Duchesne CO SO	11,364	0	2	0	13	23	95	9	2	144	12.67	
Roosevelt PD	4,852	0	6	0	8	27	152	5	0	198	40.81	
<b>Total Duchesne County</b>	<b>16,216</b>	<b>0</b>	<b>8</b>	<b>0</b>	<b>21</b>	<b>50</b>	<b>247</b>	<b>14</b>	<b>2</b>	<b>342</b>	<b>21.09</b>	
<b>Emery CO SO</b>	<b>10,399</b>	<b>0</b>	<b>0</b>	<b>2</b>	<b>4</b>	<b>56</b>	<b>110</b>	<b>8</b>	<b>0</b>	<b>180</b>	<b>17.31</b>	
<b>Garfield CO SO</b>	<b>4,529</b>	<b>No Data Submitted</b>										
Grand CO SO	4,155	0	0	0	5	20	34	6	0	65	15.64	
Moab PD	4,868	0	1	1	18	19	193	7	0	239	49.10	
<b>Total Grand County</b>	<b>9,023</b>	<b>0</b>	<b>1</b>	<b>1</b>	<b>23</b>	<b>39</b>	<b>227</b>	<b>13</b>	<b>0</b>	<b>304</b>	<b>33.69</b>	
Iron CO SO	8,022	0	6	3	13	65	93	23	3	206	25.68	
Brian Head Marshal	125	0	0	0	1	4	27	0	1	33	264.00	
Cedar City PD	27,823	0	14	3	20	154	631	42	1	865	31.09	
Enoch PD	4,925	0	2	0	6	9	20	3	0	40	8.12	
Parowan PD	2,631	0	0	0	13	5	45	4	0	67	25.47	
Southern Utah University PD	0	0	1	0	2	9	34	3	0	49	0.00	
<b>Total Iron County</b>	<b>43,526</b>	<b>0</b>	<b>23</b>	<b>6</b>	<b>55</b>	<b>246</b>	<b>850</b>	<b>75</b>	<b>5</b>	<b>1,260</b>	<b>28.95</b>	
Juab CO SO	4,373	0	1	0	2	36	54	7	2	102	23.32	
Nephi PD	5,231	0	2	0	6	36	79	6	0	129	24.66	
<b>Total Juab County</b>	<b>9,604</b>	<b>0</b>	<b>3</b>	<b>0</b>	<b>8</b>	<b>72</b>	<b>133</b>	<b>13</b>	<b>2</b>	<b>231</b>	<b>24.05</b>	
Kane CO SO	2,357	1	1	0	2	36	14	0	0	54	22.91	
Big Water Marshal	397	No Data Submitted									0	0.00
Kanab PD	3,769	0	0	1	5	17	80	3	0	106	28.12	
<b>Total Kane County</b>	<b>6,523</b>	<b>1</b>	<b>1</b>	<b>1</b>	<b>7</b>	<b>53</b>	<b>94</b>	<b>3</b>	<b>0</b>	<b>160</b>	<b>24.53</b>	
<b>Millard CO SO</b>	<b>11,949</b>	<b>0</b>	<b>3</b>	<b>0</b>	<b>28</b>	<b>51</b>	<b>183</b>	<b>13</b>	<b>3</b>	<b>281</b>	<b>23.52</b>	
<b>Morgan CO SO</b>	<b>8,357</b>	<b>0</b>	<b>0</b>	<b>0</b>	<b>2</b>	<b>14</b>	<b>57</b>	<b>2</b>	<b>0</b>	<b>75</b>	<b>8.97</b>	
<b>Piute CO SO</b>	<b>1,341</b>	<b>No Data Submitted</b>									<b>0</b>	<b>0.00</b>
<b>Rich CO SO</b>	<b>2,094</b>	<b>0</b>	<b>0</b>	<b>0</b>	<b>8</b>	<b>21</b>	<b>37</b>	<b>0</b>	<b>0</b>	<b>66</b>	<b>31.52</b>	
Salt Lake CO SO	267,318	9	91	121	454	1,805	6,260	920	35	9,695	36.27	
Alta Marshal	371	No Data Submitted									0	0.00
Draper PD	38,556	1	8	1	18	272	686	61	1	1,048	27.18	
Granite School Dist PD	0	0	0	4	15	8	96	6	10	139	0.00	

# Local Agency Overview

Agency	Population	Homicide	Rape	Robbery	Aggravated Assault	Burglary	Larceny	Motor Vehicle Theft	Arson	Total Index Crimes	Crime Rate per 1,000
Midvale PD	27,784	0	20	27	70	228	1,124	324	6	1,799	64.75
Murray PD	45,732	3	21	50	96	420	2,350	279	0	3,219	70.39
Salt Lake City PD	180,651	16	103	502	859	2,012	11,272	1,841	54	16,659	92.22
Sandy PD	96,074	1	25	33	128	529	2,524	227	17	3,484	36.26
South Jordan PD	48,046	0	4	4	21	206	870	72	1	1,178	24.52
South Salt Lake PD	21,547	4	43	46	115	317	1,503	398	2	2,428	112.68
Taylorsville PD	58,620	2	34	61	134	426	2,060	324	6	3,047	51.98
U of U PD	0	0	0	1	2	26	480	24	0	533	0.00
Utah Transit Authority DPS	0	0	0	6	6	1	73	0	0	86	0.00
West Jordan PD	102,445	1	39	49	116	554	2,528	301	16	3,604	35.18
West Valley City PD	122,374	6	94	155	344	1,054	4,629	975	30	7,287	59.55
<b>Total Salt Lake County</b>	<b>1,009,518</b>	<b>43</b>	<b>482</b>	<b>1,060</b>	<b>2,378</b>	<b>7,858</b>	<b>36,455</b>	<b>5,752</b>	<b>178</b>	<b>54,206</b>	<b>53.69</b>
San Juan CO SO	9,343	0	0	0	7	5	19	0	0	31	3.32
Blanding PD	3,185	0	0	0	3	2	17	2	0	24	7.54
Monticello PD	1,956	0	0	0	1	6	17	0	0	24	12.27
<b>Total San Juan County</b>	<b>14,484</b>	<b>0</b>	<b>0</b>	<b>0</b>	<b>11</b>	<b>13</b>	<b>53</b>	<b>2</b>	<b>0</b>	<b>79</b>	<b>5.45</b>
Sanpete CO SO	9,505	No Data Submitted								0	0.00
Centerfield PD	1,068	No Data Submitted								0	0.00
Ephraim PD	5,165	0	0	0	0	0	0	0	0	0	0.00
Fairview PD	1,180	No Data Submitted								0	0.00
Fountain Green PD	954	No Data Submitted								0	0.00
Gunnison PD	2,734	0	0	1	11	29	87	11	0	139	50.84
Moroni PD	1,294	No Data Submitted								0	0.00
Mt. Pleasant PD	2,744	No Data Submitted								0	0.00
<b>Total Sanpete County</b>	<b>24,644</b>	<b>0</b>	<b>0</b>	<b>1</b>	<b>11</b>	<b>29</b>	<b>87</b>	<b>11</b>	<b>0</b>	<b>139</b>	<b>5.64</b>
Sevier CO SO	10,191	0	1	1	9	40	141	14	0	206	20.21
Richfield PD	7,119	0	0	0	2	45	245	9	1	302	42.42
Salina PD	2,392	0	0	0	4	10	93	2	0	109	45.57
<b>Total Sevier County</b>	<b>19,702</b>	<b>0</b>	<b>1</b>	<b>1</b>	<b>15</b>	<b>95</b>	<b>479</b>	<b>25</b>	<b>1</b>	<b>617</b>	<b>31.32</b>
Summit CO SO	26,014	0	6	4	3	102	589	34	0	738	28.37
Kamas PD	1,497	No Data Submitted								0	0.00
Park City PD	8,030	0	2	1	5	86	365	21	0	480	59.78
<b>Total Summit County</b>	<b>35,541</b>	<b>0</b>	<b>8</b>	<b>5</b>	<b>8</b>	<b>188</b>	<b>954</b>	<b>55</b>	<b>0</b>	<b>1,218</b>	<b>34.27</b>
Tooele CO SO	14,801	0	7	1	7	76	177	12	0	280	18.92
Grantsville PD	8,464	0	4	0	3	34	135	13	0	189	22.33
Stockton PD	572	0	0	0	2	5	4	0	0	11	19.23
Tooele PD	29,460	0	21	5	44	131	671	57	21	950	32.25
Wendover PD * (9 months)	1,617	0	1	0	1	4	19	4	0	29	17.93
<b>Total Tooele County</b>	<b>54,914</b>	<b>0</b>	<b>33</b>	<b>6</b>	<b>57</b>	<b>250</b>	<b>1,006</b>	<b>86</b>	<b>21</b>	<b>1,459</b>	<b>26.57</b>

# Local Agency Overview

Agency	Population	Homicide	Rape	Robbery	Aggravated Assault	Burglary	Larceny	Motor Vehicle Theft	Arson	Total Index Crimes	Crime Rate per 1,000
Uintah CO SO	19,137	0	13	0	30	77	250	35	2	407	21.27
Naples PD	1,502	0	1	0	2	5	33	5	0	46	30.63
Vernal PD	8,403	0	3	0	8	27	195	21	1	255	30.35
<b>Total Uintah County</b>	<b>29,042</b>	<b>0</b>	<b>17</b>	<b>0</b>	<b>40</b>	<b>109</b>	<b>478</b>	<b>61</b>	<b>3</b>	<b>708</b>	<b>24.38</b>
Utah CO SO	28,794	0	1	0	17	121	261	25	7	432	15.00
Alpine/Highland PD	24,174	0	6	0	0	107	213	20	0	346	14.31
American Fork /Cedar Hills PD	35,429	1	5	5	23	145	840	44	5	1,068	30.14
BYU PD	0	0	1	0	0	18	265	3	2	289	0.00
Lehi PD	36,885	0	10	3	3	101	678	62	1	858	23.26
Mapleton PD	7,536	0	0	0	0	28	66	0	0	94	12.47
Orem DPS	93,078	1	23	15	28	245	2,455	135	2	2,904	31.20
Payson PD	17,115	0	3	6	8	81	421	26	0	545	31.84
Pleasant Grove/Lindon PD	41,578	0	7	10	8	134	756	35	3	953	22.92
Provo PD	117,592	0	26	35	105	480	2,601	205	7	3,459	29.42
Salem PD	5,903	0	0	1	0	21	66	3	0	91	15.42
Santaquin/Genola PD	8,510	0	1	2	1	27	69	3	0	103	12.10
Saratoga Springs PD ** (6 months)	11,570	0	0	0	9	22	89	5	0	125	10.80
Spanish Fork PD	28,674	0	1	6	8	117	485	22	3	642	22.39
Springville PD	26,864	0	7	7	17	119	602	33	0	785	29.22
Utah County Major Crimes Task Force	0	0	0	0	1	1	2	0	0	4	0.00
Utah County Attorney-Investigations	0	No Data Submitted								0	0.00
Utah Valley University PD	0	0	0	0	0	6	63	5	0	74	0.00
<b>Total Utah County</b>	<b>483,702</b>	<b>2</b>	<b>91</b>	<b>90</b>	<b>228</b>	<b>1,773</b>	<b>9,932</b>	<b>626</b>	<b>30</b>	<b>12,772</b>	<b>26.40</b>
Wasatch CO SO	10,820	0	1	0	5	23	133	9	0	171	15.80
Heber City PD	9,715	0	3	0	2	31	67	14	0	117	12.04
<b>Total Wasatch County</b>	<b>20,535</b>	<b>0</b>	<b>4</b>	<b>0</b>	<b>7</b>	<b>54</b>	<b>200</b>	<b>23</b>	<b>0</b>	<b>288</b>	<b>14.02</b>
Washington CO SO	18,240	1	1	2	14	50	107	11	1	187	10.25
Dixie College PD	0	No Data Submitted								0	0.00
Hildale PD	1,982	0	0	0	1	4	4	0	0	9	4.54
Hurricane PD	12,896	0	3	0	13	97	225	37	0	375	29.08
Ivins City Public Safety Department	7,662	0	1	0	1	59	75	5	0	141	18.40
La Verkin PD	4,434	0	4	0	1	21	37	8	0	71	16.01
Leeds PD	760	0	0	0	0	1	2	0	0	3	3.95
St George PD	71,161	1	18	15	128	556	1,499	109	8	2,334	32.80
Washington City PD	16,656	0	6	2	15	87	297	24	0	431	25.88
<b>Total Washington County</b>	<b>133,791</b>	<b>2</b>	<b>33</b>	<b>19</b>	<b>173</b>	<b>875</b>	<b>2,246</b>	<b>194</b>	<b>9</b>	<b>3,551</b>	<b>26.54</b>
<b>Wayne CO SO</b>	<b>2,520</b>	<b>1</b>	<b>0</b>	<b>0</b>	<b>7</b>	<b>5</b>	<b>31</b>	<b>6</b>	<b>0</b>	<b>50</b>	<b>19.84</b>
Weber CO SO	51,105	1	7	9	35	270	948	64	5	1,339	26.20
Harrisville PD	5,475	0	0	3	7	25	205	8	0	248	45.30
North Ogden PD	17,166	0	4	0	1	37	174	8	1	225	13.11

# Local Agency Overview

Agency	Population	Homicide	Rape	Robbery	Aggravated Assault	Burglary	Larceny	Motor Vehicle Theft	Arson	Total Index Crimes	Crime Rate per 1,000
Ogden PD	82,702	3	39	164	368	1,022	4,145	513	28	6,282	75.96
Pleasant View PD	6,759	0	1	0	3	22	106	1	0	133	19.68
Riverdale PD	7,976	0	2	9	8	40	421	26	1	507	63.57
Roy PD	35,048	0	21	5	18	96	741	44	8	933	26.62
South Ogden PD	15,615	0	12	12	10	77	460	19	2	592	37.91
Weber State University PD	0	0	0	0	2	15	65	0	0	82	0.00
<b>Total Weber County</b>	<b>221,846</b>	<b>4</b>	<b>86</b>	<b>202</b>	<b>452</b>	<b>1,604</b>	<b>7,265</b>	<b>683</b>	<b>45</b>	<b>10,341</b>	<b>46.61</b>
Highway Patrol ≈	0	See Arrest Data							0	0	0.00
Parks & Recreation	0	0	1	0	10	2	52	2	0	67	0.00
Wildlife Resources	0	No Data Submitted								0	0.00
<b>STATE AGENCY TOTAL</b>	<b>0</b>	<b>0</b>	<b>1</b>	<b>0</b>	<b>10</b>	<b>2</b>	<b>52</b>	<b>2</b>	<b>0</b>	<b>67</b>	<b>0.00</b>
<b>STATE TOTAL</b>	<b>2,645,330</b>	<b>55</b>	<b>923</b>	<b>1,446</b>	<b>3,839</b>	<b>15,131</b>	<b>68,774</b>	<b>8,082</b>	<b>343</b>	<b>98,593</b>	<b>37.27</b>

**Notes:**

≈ Utah Highway Patrol only collects data on arrests – see arrest data.

\* This agency did not submit a full 12 months of data. The number of months submitted will be in parentheses.

\*\* This agency became operational July 1, 2008. Only 6 months of data was submitted.

# Estimated Agency Crime Totals

If an agency submitted 3 or more months of data, but fewer than 12, the estimation is based on the reports that the agency did submit. The total number of crimes for each category (rape, robbery, etc.) is estimated by multiplying the reported number of crimes in that category by 12/N, where N is the number of months for which reports exist. This formula was not used for homicides, as BCI gathers homicide data from all agencies, regardless of whether or not they submit UCR data.

For agencies that submitted no data at all to BCI, estimated crime rates were based on agencies which are considered to be those in the same population group as the non-submitting agency, and which submitted a full 12 months of data. Thus, if all the fully-submitting agencies in the same population group averaged N number of rapes per 1,000 population, it was estimated that the non-submitting agency in the same population group also had N number of rapes per 1,000 population. The same process was repeated for robbery, aggravated assault, etc. It was not used for homicides, as BCI gathers homicide data from all agencies, regardless of whether or not they submit UCR data. Estimation was also not calculated on the arson data.

Agency	Population	Homicide	Rape	Robbery	Aggravated Assault	Burglary	Larceny	Motor Vehicle Theft	Arson	Total Index Crimes	Crime Rate Per 1,000
Beaver CO SO	5,275	1	2	0	9	24	66	5	0	107	20.28
Minersville PD	815	0	0	0	1	4	12	1	0	18	22.09
<b>Total Beaver County</b>	<b>6,090</b>	<b>1</b>	<b>2</b>	<b>0</b>	<b>10</b>	<b>28</b>	<b>78</b>	<b>6</b>	<b>0</b>	<b>125</b>	<b>20.53</b>
Box Elder CO SO	14,650	0	2	0	1	61	154	7	0	225	15.36
Brigham City PD	18,544	0	5	4	17	68	463	22	0	579	31.22
Garland PD	1,985	0	0	0	3	10	29	2	0	44	22.17
Mantua PD	756	0	0	0	1	4	11	1	0	17	22.49
Perry PD	3,748	0	1	0	8	10	69	2	1	91	24.28
Tremonton PD	6,470	0	3	1	9	29	179	9	1	231	35.70
Willard PD	1,693	0	0	0	3	8	25	2	0	38	22.45
<b>Total Box Elder County</b>	<b>47,846</b>	<b>0</b>	<b>11</b>	<b>5</b>	<b>42</b>	<b>190</b>	<b>930</b>	<b>45</b>	<b>2</b>	<b>1,225</b>	<b>25.60</b>
Cache CO SO	43,592	0	18	2	8	146	411	18	1	604	13.86
Cache Rich Drug Task Force §	0	0	0	0	0	2	1	0	0	3	0.00
Logan PD	47,965	0	3	4	21	58	362	17	3	468	9.76
North Park PD	8,149	0	0	0	3	25	159	7	0	194	23.81
Smithfield PD	9,181	0	0	0	3	27	112	7	0	149	16.23
Utah State University PD	0	0	1	0	0	11	100	1	0	113	0.00
<b>Total Cache County</b>	<b>108,887</b>	<b>0</b>	<b>22</b>	<b>6</b>	<b>35</b>	<b>269</b>	<b>1,145</b>	<b>50</b>	<b>4</b>	<b>1,531</b>	<b>14.06</b>
Carbon CO SO	6,744	0	8	0	13	40	76	13	7	157	23.28
College of Eastern Utah PD	0	0	1	0	1	3	5	0	0	10	0.00
East Carbon PD	1,270	0	0	0	2	6	19	1	0	28	22.05
Helper PD	1,879	0	1	0	6	7	12	2	0	28	14.90
Price PD	8,174	0	4	1	7	41	272	12	2	339	41.35
Wellington PD	1,567	0	0	0	3	8	23	2	0	36	22.97
<b>Total Carbon County</b>	<b>19,634</b>	<b>0</b>	<b>14</b>	<b>1</b>	<b>32</b>	<b>105</b>	<b>406</b>	<b>30</b>	<b>9</b>	<b>597</b>	<b>30.41</b>
<b>Daggett CO SO</b>	<b>927</b>	<b>0</b>	<b>0</b>	<b>0</b>	<b>0</b>	<b>6</b>	<b>4</b>	<b>0</b>	<b>0</b>	<b>10</b>	<b>10.79</b>

# Estimated Agency Crime Totals

Agency	Population	Homicide	Rape	Robbery	Aggravated Assault	Burglary	Larceny	Motor Vehicle Theft	Arson	Total Index Crimes	Crime Rate Per 1,000
Davis CO SO	23,657	0	3	0	24	81	99	15	2	224	9.47
Bountiful PD	43,788	0	9	11	26	142	875	41	3	1107	25.28
Centerville PD	15,389	0	3	0	14	42	290	9	0	358	23.26
Clearfield PD	27,463	0	10	7	24	106	706	44	4	901	32.81
Clinton PD	19,571	0	5	2	5	36	212	17	1	278	14.20
Davis Metro Narcotics Strike Force	0	0	0	0	0	0	1	0	0	1	0.00
Farmington PD	16,548	0	1	1	4	39	158	9	0	212	12.81
Kaysville PD	25,025	0	6	0	11	64	320	20	1	422	16.86
Layton PD	64,311	1	21	14	43	281	1679	74	17	2130	33.12
North Salt Lake PD	12,628	0	3	1	6	179	212	23	1	425	33.66
Sunset PD	4,921	0	0	0	4	38	101	1	0	144	29.26
Syracuse PD	21,198	0	12	0	9	38	244	12	0	315	14.86
West Bountiful PD	5,251	0	2	0	6	25	85	4	0	122	23.23
Woods Cross PD	8,396	0	3	4	4	46	171	24	0	252	30.01
<b>Total Davis County</b>	<b>288,146</b>	<b>1</b>	<b>78</b>	<b>40</b>	<b>180</b>	<b>1,117</b>	<b>5,153</b>	<b>293</b>	<b>29</b>	<b>6,891</b>	<b>23.91</b>
Duchesne CO SO	11,364	0	2	0	13	23	95	9	2	144	12.67
Roosevelt PD	4,852	0	6	0	8	27	152	5	0	198	40.81
<b>Total Duchesne County</b>	<b>16,216</b>	<b>0</b>	<b>8</b>	<b>0</b>	<b>21</b>	<b>50</b>	<b>246</b>	<b>14</b>	<b>2</b>	<b>341</b>	<b>21.03</b>
Emery CO SO	10,399	0	0	2	4	56	110	8	0	180	17.31
Garfield CO SO	4,529	0	1	0	8	23	67	5	0	104	22.96
Grand CO SO	4,155	0	0	0	5	20	34	6	0	65	15.64
Moab PD	4,868	0	1	1	18	19	193	7	0	239	49.10
<b>Total Grand County</b>	<b>9,023</b>	<b>0</b>	<b>1</b>	<b>1</b>	<b>23</b>	<b>39</b>	<b>227</b>	<b>13</b>	<b>0</b>	<b>304</b>	<b>33.69</b>
Iron CO SO	8,022	0	6	3	13	65	93	23	3	206	25.68
Brian Head Marshal	125	0	0	0	1	4	27	0	1	33	264.00
Cedar City PD	27,823	0	14	3	20	154	631	42	1	865	31.09
Enoch PD	4,925	0	2	0	6	9	20	3	0	40	8.12
Parowan PD	2,631	0	0	0	13	5	45	4	0	67	25.47
Southern Utah University PD	0	0	1	0	2	9	34	3	0	49	0.00
<b>Total Iron County</b>	<b>43,526</b>	<b>0</b>	<b>23</b>	<b>6</b>	<b>55</b>	<b>246</b>	<b>850</b>	<b>75</b>	<b>5</b>	<b>1,260</b>	<b>28.95</b>
Juab CO SO	4,373	0	1	0	2	36	54	7	2	102	23.32
Nephi PD	5,231	0	2	0	6	36	79	6	0	129	24.66
<b>Total Juab County</b>	<b>9,604</b>	<b>0</b>	<b>3</b>	<b>0</b>	<b>8</b>	<b>72</b>	<b>133</b>	<b>13</b>	<b>2</b>	<b>231</b>	<b>24.05</b>
Kane CO SO	2,357	1	1	0	2	36	14	0	0	54	22.91
Big Water Marshal	397	0	0	0	1	2	6	0	0	9	22.67
Kanab PD	3,769	0	0	1	5	17	80	3	0	106	28.12
<b>Total Kane County</b>	<b>6,523</b>	<b>1</b>	<b>1</b>	<b>1</b>	<b>8</b>	<b>55</b>	<b>100</b>	<b>3</b>	<b>0</b>	<b>169</b>	<b>25.91</b>

# Estimated Agency Crime Totals

Agency	Population	Homicide	Rape	Robbery	Aggravated Assault	Burglary	Larceny	Motor Vehicle Theft	Arson	Total Index Crimes	Crime Rate Per 1,000
<b>Millard CO SO</b>	<b>11,949</b>	<b>0</b>	<b>3</b>	<b>0</b>	<b>28</b>	<b>51</b>	<b>183</b>	<b>13</b>	<b>3</b>	<b>281</b>	<b>23.52</b>
<b>Morgan CO SO</b>	<b>8,357</b>	<b>0</b>	<b>0</b>	<b>0</b>	<b>2</b>	<b>14</b>	<b>57</b>	<b>2</b>	<b>0</b>	<b>75</b>	<b>8.97</b>
<b>Piute CO SO</b>	<b>1,341</b>	<b>0</b>	<b>0</b>	<b>0</b>	<b>2</b>	<b>7</b>	<b>20</b>	<b>1</b>	<b>0</b>	<b>30</b>	<b>22.37</b>
<b>Rich CO SO</b>	<b>2,094</b>	<b>0</b>	<b>0</b>	<b>0</b>	<b>8</b>	<b>21</b>	<b>37</b>	<b>0</b>	<b>0</b>	<b>66</b>	<b>31.52</b>
Salt Lake CO SO	267,318	9	91	121	454	1,805	6,260	920	35	9,695	36.27
Alta Marshal	371	0	0	0	1	2	5	0	0	8	21.56
Draper PD	38,556	1	8	1	18	272	686	61	1	1,048	27.18
Granite School Dist PD	0	0	0	4	15	8	96	6	10	139	0.00
Midvale PD	27,784	0	20	27	70	228	1,124	324	6	1,799	64.75
Murray PD	45,732	3	21	50	96	420	2,350	279	0	3,219	70.39
Salt Lake City PD	180,651	16	103	502	859	2,012	11,272	1,841	54	16,659	92.22
Sandy PD	96,074	1	25	33	128	529	2,524	227	17	3,484	36.26
South Jordan PD	48,046	0	4	4	21	206	870	72	1	1,178	24.52
South Salt Lake PD	21,547	4	43	46	115	317	1,503	398	2	2,428	112.68
Taylorville PD	58,620	2	34	61	134	426	2,060	324	6	3,047	51.98
U of U PD	0	0	0	1	2	26	480	24	0	533	0.00
Utah Transit Authority DPS	0	0	0	6	6	1	73	0	0	86	0.00
West Jordan PD	102,445	1	39	49	116	554	2,528	301	16	3,604	35.18
West Valley City PD	122,374	6	94	155	344	1,054	4,629	975	30	7,287	59.55
<b>Total Salt Lake County</b>	<b>1,009,518</b>	<b>43</b>	<b>482</b>	<b>1,060</b>	<b>2,379</b>	<b>7,860</b>	<b>36,460</b>	<b>5,752</b>	<b>178</b>	<b>54,214</b>	<b>53.70</b>
San Juan CO SO	9,343	0	0	0	7	5	19	0	0	31	3.32
Blanding PD	3,185	0	0	0	3	2	17	2	0	24	7.54
Monticello PD	1,956	0	0	0	1	6	17	0	0	24	12.27
<b>Total San Juan County</b>	<b>14,484</b>	<b>0</b>	<b>0</b>	<b>0</b>	<b>11</b>	<b>13</b>	<b>53</b>	<b>2</b>	<b>0</b>	<b>79</b>	<b>5.45</b>
Sanpete CO SO	9,505	0	2	1	7	44	181	12	1	248	26.09
Centerfield PD	1,068	0	0	0	2	5	16	1	0	24	22.47
Ephraim PD	5,165	0	1	1	4	24	99	7	1	137	26.52
Fairview PD	1,180	0	0	0	2	6	17	1	0	26	22.03
Fountain Green PD	954	0	0	0	2	5	14	1	0	22	23.06
Gunnison PD	2,734	0	0	1	11	29	87	11	0	139	50.84
Moroni PD	1,294	0	0	0	2	6	19	1	0	28	21.64
Mt. Pleasant PD	2,744	0	1	0	5	14	40	3	0	63	22.96
<b>Total Sanpete County</b>	<b>24,644</b>	<b>0</b>	<b>4</b>	<b>3</b>	<b>35</b>	<b>133</b>	<b>473</b>	<b>37</b>	<b>2</b>	<b>687</b>	<b>27.88</b>
Sevier CO SO	10,191	0	1	1	9	40	141	14	0	206	20.21
Richfield PD	7,119	0	0	0	2	45	245	9	1	302	42.42
Salina PD	2,392	0	0	0	4	10	93	2	0	109	45.57
<b>Total Sevier County</b>	<b>19,702</b>	<b>0</b>	<b>1</b>	<b>1</b>	<b>15</b>	<b>95</b>	<b>479</b>	<b>25</b>	<b>1</b>	<b>617</b>	<b>31.32</b>

# Estimated Agency Crime Totals

Agency	Population	Homicide	Rape	Robbery	Aggravated Assault	Burglary	Larceny	Motor Vehicle Theft	Arson	Total Index Crimes	Crime Rate Per 1,000
Summit CO SO	26,014	0	6	4	3	102	589	34	0	738	28.37
Kamas PD	1,497	0	0	0	3	8	22	2	0	35	23.38
Park City PD	8,030	0	2	1	5	86	365	21	0	480	59.78
<b>Total Summit County</b>	<b>35,541</b>	<b>0</b>	<b>8</b>	<b>5</b>	<b>11</b>	<b>196</b>	<b>976</b>	<b>57</b>	<b>0</b>	<b>1,253</b>	<b>35.26</b>
Tooele CO SO	14,801	0	7	1	7	76	177	12	0	280	18.92
Grantsville PD	8,464	0	4	0	3	34	135	13	0	189	22.33
Stockton PD	572	0	0	0	2	5	4	0	0	11	19.23
Tooele PD	29,460	0	21	5	44	131	671	57	21	950	32.25
Wendover PD * (9 months)	1,617	0	1	0	1	4	19	4	0	29	17.93
<b>Total Tooele County</b>	<b>54,914</b>	<b>0</b>	<b>33</b>	<b>6</b>	<b>57</b>	<b>250</b>	<b>1,006</b>	<b>86</b>	<b>21</b>	<b>1,459</b>	<b>26.57</b>
Uintah CO SO	19,137	0	13	0	30	77	250	35	2	407	21.27
Naples PD	1,502	0	1	0	2	5	33	5	0	46	30.63
Vernal PD	8,403	0	3	0	8	27	195	21	1	255	30.35
<b>Total Uintah County</b>	<b>29,042</b>	<b>0</b>	<b>17</b>	<b>0</b>	<b>40</b>	<b>109</b>	<b>478</b>	<b>61</b>	<b>3</b>	<b>708</b>	<b>24.38</b>
Utah CO SO	28,794	0	1	0	17	121	261	25	7	432	15.00
Alpine/Highland PD	24,174	0	6	0	0	107	213	20	0	346	14.31
American Fork/Cedar Hills PD	35,429	1	5	5	23	145	840	44	5	1,068	30.14
BYU PD	0	0	1	0	0	18	265	3	2	289	0.00
Lehi PD	36,885	0	10	3	3	101	678	62	1	858	23.26
Mapleton PD	7,536	0	0	0	0	28	66	0	0	94	12.47
Orem DPS	93,078	1	23	15	28	245	2,455	135	2	2,904	31.20
Payson PD	17,115	0	3	6	8	81	421	26	0	545	31.84
Pleasant Grove/Lindon PD	41,578	0	7	10	8	134	756	35	3	953	22.92
Provo PD	117,592	0	26	35	105	480	2,601	205	7	3,459	29.42
Salem PD	5,903	0	0	1	0	21	66	3	0	91	15.42
Santaquin/Genola PD	8,510	0	1	2	1	27	69	3	0	103	12.10
Saratoga Springs PD ** (6 months)	11,570	0	0	0	9	22	89	5	0	125	10.80
Spanish Fork PD	28,674	0	1	6	8	117	485	22	3	642	22.39
Springville PD	26,864	0	7	7	17	119	602	33	0	785	29.22
Utah County Major Crimes Task Force	0	0	0	0	1	1	2	0	0	4	0.00
Utah Valley University PD	0	0	0	0	0	6	63	5	0	74	0.00
<b>Total Utah County</b>	<b>483,702</b>	<b>2</b>	<b>91</b>	<b>90</b>	<b>228</b>	<b>1,773</b>	<b>9,932</b>	<b>626</b>	<b>30</b>	<b>12,772</b>	<b>26.40</b>
Wasatch CO SO	10,820	0	1	0	5	23	133	9	0	171	15.80
Heber City PD	9,715	0	3	0	2	31	67	14	0	117	12.04
<b>Total Wasatch County</b>	<b>20,535</b>	<b>0</b>	<b>4</b>	<b>0</b>	<b>7</b>	<b>54</b>	<b>200</b>	<b>23</b>	<b>0</b>	<b>288</b>	<b>14.02</b>
Washington CO SO	18,240	1	1	2	14	50	107	11	1	187	10.25
Dixie College PD	0	0	0	0	0	0	0	0	0	0	0.00
Hildale PD	1,982	0	0	0	1	4	4	0	0	9	4.54
Hurricane PD	12,896	0	3	0	13	97	225	37	0	375	29.08



# Estimated Agency Crime Totals

Agency	Population	Homicide	Rape	Robbery	Aggravated Assault	Burglary	Larceny	Motor Vehicle Theft	Arson	Total Index Crimes	Crime Rate Per 1,000
Ivins City Public Safety Department	7,662	0	1	0	1	59	75	5	0	141	18.40
La Verkin PD	4,434	0	4	0	1	21	37	8	0	71	16.01
Leeds PD	760	0	0	0	0	1	2	0	0	3	3.95
St George PD	71,161	1	18	15	128	556	1,499	109	8	2,334	32.80
Washington City PD	16,656	0	6	2	15	87	297	24	0	431	25.88
<b>Total Washington County</b>	<b>133,791</b>	<b>2</b>	<b>33</b>	<b>19</b>	<b>173</b>	<b>875</b>	<b>2,246</b>	<b>194</b>	<b>9</b>	<b>3,551</b>	<b>26.54</b>
<b>Wayne CO SO</b>	<b>2,520</b>	<b>1</b>	<b>0</b>	<b>0</b>	<b>7</b>	<b>5</b>	<b>31</b>	<b>6</b>	<b>0</b>	<b>50</b>	<b>19.84</b>
Weber CO SO	51,105	1	7	9	35	270	948	64	5	1,339	26.20
Harrisville PD	5,475	0	0	3	7	25	205	8	0	248	45.30
North Ogden PD	17,166	0	4	0	1	37	174	8	1	225	13.11
Ogden PD	82,702	3	39	164	368	1,022	4,145	513	28	6,282	75.96
Pleasant View PD	6,759	0	1	0	3	22	106	1	0	133	19.68
Riverdale PD	7,976	0	2	9	8	40	421	26	1	507	63.57
Roy PD	35,048	0	21	5	18	96	741	44	8	933	26.62
South Ogden PD	15,615	0	12	12	10	77	460	19	2	592	37.91
Weber State University PD	0	0	0	0	2	15	65	0	0	82	0.00
<b>Total Weber County</b>	<b>221,846</b>	<b>4</b>	<b>86</b>	<b>202</b>	<b>452</b>	<b>1,604</b>	<b>7,265</b>	<b>683</b>	<b>45</b>	<b>10,341</b>	<b>46.61</b>
Highway Patrol ≈	0	0	0	See Arrest Data		0	0	0	0	0	0.00
Parks & Recreation	0	0	1	0	10	2	52	2	0	67	0.00
Wildlife Resources	0	0	0	0	0	0	0	0	0	0	0.00
<b>STATE AGENCY TOTAL</b>	<b>0</b>	<b>0</b>	<b>1</b>	<b>0</b>	<b>10</b>	<b>2</b>	<b>52</b>	<b>2</b>	<b>0</b>	<b>67</b>	<b>0.00</b>
<b>STATE TOTAL</b>	<b>2,645,330</b>	<b>55</b>	<b>927</b>	<b>1,448</b>	<b>3,891</b>	<b>15,318</b>	<b>69,397</b>	<b>8,125</b>	<b>345</b>	<b>99,506</b>	<b>37.62</b>

# Arrest Data By Agency

Adult: an individual 18 years of age or older. Juvenile: an individual 17 years of age or younger.

2007 Arrest Data by Agency			
Agency	Adult	Juvenile	Total
Beaver County Sheriff	198	54	252
Minersville PD	NDS		0
<b>TOTAL BEAVER COUNTY</b>	<b>198</b>	<b>54</b>	<b>252</b>
Box Elder County Sheriff	242	54	296
Brigham City PD	205	350	555
Garland PD	NDS		0
Mantua PD	NDS		0
Perry PD	48	0	48
Tremonton PD	131	101	232
Willard PD	NDS		0
<b>TOTAL BOX ELDER COUNTY</b>	<b>626</b>	<b>505</b>	<b>1,131</b>
Cache County Sheriff	1,089	534	1,623
Cache-Rich Drug Task Force	208	28	236
Logan PD	1,897	1,053	2,950
North Park PD	159	78	237
Smithfield PD	113	75	188
Utah State University PD	85	9	94
<b>TOTAL CACHE COUNTY</b>	<b>3,558</b>	<b>1,777</b>	<b>5,335</b>
Carbon County Sheriff	277	45	322
College Of Eastern Utah PD	NDS		0
East Carbon PD	NDS		0
Helper PD	117	48	165
Price PD	504	260	764
Wellington PD	NDS		0
<b>TOTAL CARBON COUNTY</b>	<b>898</b>	<b>353</b>	<b>1,251</b>
<b>Daggett County Sheriff</b>	<b>33</b>	<b>0</b>	<b>33</b>
Davis County Sheriff	1,080	241	1,321
Bountiful PD	768	384	1,152
Centerville PD	1,005	103	1,108
Clearfield PD	790	434	1,224
Clinton PD	558	230	788
Davis Co Task Force	82	9	91
Farmington PD	319	104	423
Kaysville PD	165	220	385
Layton PD	1,677	1,047	2,724
North Salt Lake PD	483	111	594
Sunset PD	41	4	45
Syracuse PD	282	159	441
West Bountiful PD	150	44	194
Woods Cross PD	481	99	580
<b>TOTAL DAVIS COUNTY</b>	<b>7,881</b>	<b>3,189</b>	<b>11,070</b>
Duchesne County Sheriff	368	47	415
Roosevelt PD	276	77	353
<b>TOTAL DUCHESNE COUNTY</b>	<b>644</b>	<b>124</b>	<b>768</b>

2007 Arrest Data by Agency			
Agency	Adult	Juvenile	Total
<b>Emery County Sheriff</b>	<b>303</b>	<b>7</b>	<b>310</b>
<b>Garfield County Sheriff</b>	<b>NDS</b>		<b>0</b>
Grand County Sheriff	278	14	292
Moab PD	488	63	551
<b>TOTAL GRAND COUNTY</b>	<b>766</b>	<b>77</b>	<b>843</b>
Iron County Sheriff	233	16	249
Brian Head Marshal	13	4	17
Cedar City PD	1,157	394	1,551
Enoch PD	59		59
Parowan PD	67	22	89
Southern Utah University PD	43	4	47
<b>TOTAL IRON COUNTY</b>	<b>1,572</b>	<b>440</b>	<b>2,012</b>
Juab County Sheriff	178	12	190
Nephi PD	265	47	312
<b>TOTAL JUAB COUNTY</b>	<b>443</b>	<b>59</b>	<b>502</b>
Kane County Sheriff	51	0	51
Big Water Marshal	NDS		0
Kanab PD	183	31	214
<b>TOTAL KANE COUNTY</b>	<b>234</b>	<b>31</b>	<b>265</b>
<b>Millard County Sheriff</b>	<b>258</b>	<b>135</b>	<b>393</b>
<b>Morgan County Sheriff</b>	<b>62</b>	<b>10</b>	<b>72</b>
<b>Piute County Sheriff</b>	<b>NDS</b>		<b>0</b>
<b>Rich County Sheriff</b>	<b>39</b>	<b>7</b>	<b>46</b>
Salt Lake County Sheriff	11,100	1,621	12,721
Alta Marshal	NDS		0
Draper PD	687	182	869
Granite School District PD	51	952	1,003
Midvale PD	211	64	275
Murray PD	1,880	487	2,367
Salt Lake City PD	21,269	1,863	23,132
Sandy PD	2,501	1,641	4,142
South Jordan PD	694	299	993
South Salt Lake PD	1,740	256	1,996
Taylorsville PD	1,794	417	2,211
University Of Utah PD	172	14	186
Utah Transit Authority DPS	506	68	574
West Jordan PD	1,976	1,238	3,214
West Valley PD	5,095	2,188	7,283
<b>TOTAL SALT LAKE COUNTY</b>	<b>49,676</b>	<b>11,290</b>	<b>60,966</b>
San Juan County Sheriff	133	22	155

# Arrest Data By Agency

2007 Arrest Data by Agency			
Agency	Adult	Juvenile	Total
Blanding PD	221	47	268
Monticello PD	38	10	48
<b>TOTAL SAN JUAN COUNTY</b>	<b>392</b>	<b>79</b>	<b>471</b>
Sanpete County Sheriff	NDS		0
Ephraim PD	NDS		0
Fairview PD	NDS		0
Fountain Green PD	NDS		0
Gunnison PD	65	24	89
Moroni PD	NDS		0
Mt. Pleasant PD	NDS		0
<b>TOTAL SANPETE COUNTY</b>	<b>65</b>	<b>24</b>	<b>89</b>
Sevier County Sheriff	250	87	337
Richfield PD	285	142	427
Salina PD	135	45	180
<b>TOTAL SEVIER COUNTY</b>	<b>670</b>	<b>274</b>	<b>944</b>
Summit County Sheriff	969		969
Kamas PD	NDS		0
Park City PD	425	86	511
<b>TOTAL SUMMIT COUNTY</b>	<b>1,394</b>	<b>86</b>	<b>1,480</b>
Tooele County Sheriff	198	48	246
Grantsville PD	163	169	332
Stockton PD/Rush Valley PD	13	0	13
Tooele PD	1,549	585	2,134
Wendover PD * (9 months)	36	5	41
<b>TOTAL TOOELE COUNTY</b>	<b>1,959</b>	<b>807</b>	<b>2,766</b>
Uintah County Sheriff	1,838	314	2,152
Naples PD	391	33	424
Vernal PD	1,156	291	1,447
<b>TOTAL UINTAH COUNTY</b>	<b>3,385</b>	<b>638</b>	<b>4,023</b>
Utah County Sheriff	2,203	454	2,657
Alpine/Highland PD	166	65	231
American Fork/Cedar Hills PD	1,244	446	1,690
BYU PD	114	20	134
Lehi PD	743	386	1,129
Mapleton PD	137	45	182
Orem DPS	3,776	983	4,759
Payson PD	589	259	848
Pleasant Grove/Lindon PD	1,139	275	1,414
Provo PD	3,880	1,458	5,338
Salem PD	161	37	198

**NOTE:**

NDS = No Data Submitted

\* These agencies submitted less than 12 months of data. The total number of months submitted is indicated in parentheses.

\*\* This agency became operational 07/01/2007, therefore, only 6 months of data was submitted.

≈ Utah Highway Patrol arrest data could not be sorted by age; therefore, their data is reported separately.

2007 Arrest Data by Agency			
Agency	Adult	Juvenile	Total
Santaquin/Genola PD	173	56	229
Saratoga Springs PD ** (6 months)	208	35	243
Spanish Fork PD	492	177	669
Springville PD	729	218	947
Utah County Attorney	12	0	12
Utah County Major Crimes Task Force	252	19	271
Utah Valley University PD	69	10	79
<b>TOTAL UTAH COUNTY</b>	<b>16,087</b>	<b>4,943</b>	<b>21,030</b>
Wasatch County Sheriff	108	46	154
Heber City PD	237	4	241
<b>TOTAL WASATCH COUNTY</b>	<b>345</b>	<b>50</b>	<b>395</b>
Washington County Sheriff	586	43	629
Dixie College PD	NDS		0
Hildale PD	9	16	25
Hurricane PD	809	288	1,097
Ivins City DPS	51	60	111
La Verkin PD	75	0	75
Leeds PD	7	0	7
St. George PD	2,813	1,137	3,950
Washington City PD	482	88	570
<b>TOTAL WASHINGTON COUNTY</b>	<b>4,832</b>	<b>1,632</b>	<b>6,464</b>
<b>Wayne County Sheriff</b>	<b>18</b>	<b>22</b>	<b>40</b>
Weber County Sheriff	1,934	576	2,510
Harrisville PD	188	0	188
North Ogden PD	183	25	208
Ogden PD	5,751	2,222	7,973
Pleasant View PD	80	0	80
Riverdale PD	512	1	513
Roy PD	1,036	533	1,569
South Ogden PD	432	20	452
Weber State University PD	23	0	23
<b>TOTAL WEBER COUNTY</b>	<b>10,139</b>	<b>3,377</b>	<b>13,516</b>
Highway Patrol ≈	See arrest by offense data		0
Parks and Recreation	414	44	458
Wildlife Resources	NDS		0
<b>TOTAL STATE AGENCIES</b>	<b>414</b>	<b>44</b>	<b>458</b>
<b>STATE TOTAL</b>	<b>106,891</b>	<b>30,034</b>	<b>136,925</b>

# Arrest Data By Offense

2007 Arrest Data by Offense				
Offense	Adult	Juvenile	UHP Arrests	Totals
Murder and Non-Negligent Manslaughter	37	2	0	39
Manslaughter by Negligence	5	1	2	8
Forcible Rape	170	102	0	272
Robbery	396	75	0	471
Assault	1,132	244	0	1,376
Burglary	1,021	403	0	1,424
Larceny - Theft	9,825	5,538	0	15,363
Motor Vehicle Theft	454	267	26	747
Other Assaults	8,857	2,294	0	11,151
Arson	52	97	0	149
<b>Part 1 Crime Arrests</b>	<b>21,949</b>	<b>9,023</b>	<b>28</b>	<b>31,000</b>
Forgery and Counterfeiting	1,114	34	0	1,148
Fraud	1,073	73	0	1,146
Embezzlement	18	2	0	20
Stolen Property: Buy, Receive, Possess	732	168	0	900
Vandalism	2,446	2,054	0	4,500
Weapons: Carrying, Possessing, Etc.	1,004	426	0	1,430
Prostitution and Commercialized Vice	357	6	0	363
Sex Offenses (Not Rape, Prostitution)	330	183	0	513
Drug Sale or Manufacturing Arrests*	0	0	360	360
Sale/Mfg Opium/Cocaine or Derivative	541	7	0	548
Sale/Mfg Marijuana	242	66	0	308
Sale/Mfg Synthetic Narcotics	64	11	0	75
Sale/Mfg Dangerous Non-Narcotic Drugs	304	70	0	374
Drug Possession Arrests*	0	0	2,237	2,237
Possess Opium/Cocaine or Derivative	1,441	41	0	1,482
Possess Marijuana	3,254	996	0	4,250
Possess Synthetic Narcotics	303	22	0	325
Possess Dangerous Non-Narcotic Drugs	2,302	462	0	2,764
All Other Gambling	1	2	0	3
Offenses Against Family and Children	2,213	127	0	2,340
Driving Under the Influence	8,118	136	3,130	11,384
Liquor Laws	9,103	3,093	1,480	13,676
Drunkennes	5,186	240	42	5,468
Disorderly Conduct	4,064	2,390	0	6,454
Vagrancy	27	216	0	243
All Other Offenses (Not Traffic)	40,703	7,241	1,484	49,428
Curfew and Loitering Law Violations	2	2,236	0	2,238
Run-Away	0	709	0	709
<b>Part 2 Crime Arrests</b>	<b>84,942</b>	<b>21,011</b>	<b>8,733</b>	<b>114,686</b>
<b>Grand Totals</b>	<b>106,891</b>	<b>30,034</b>	<b>8,761</b>	<b>145,686</b>

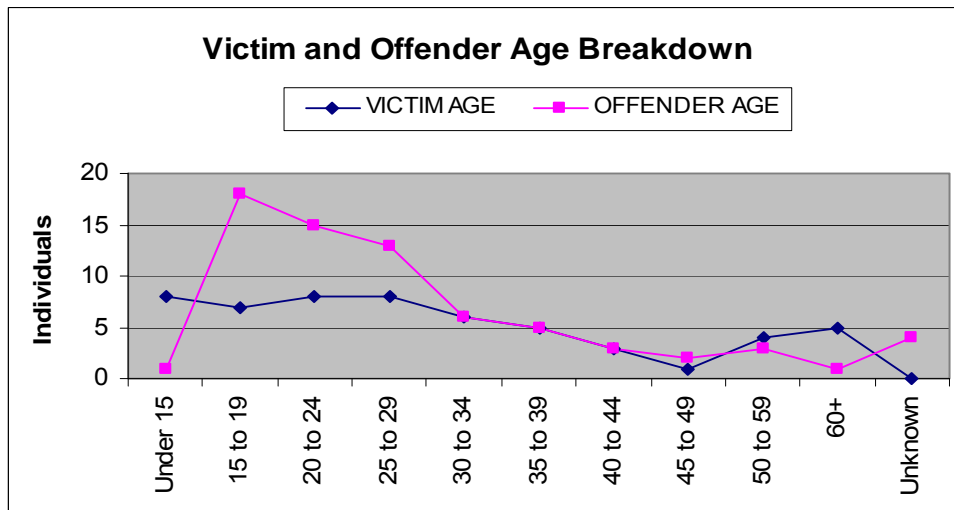
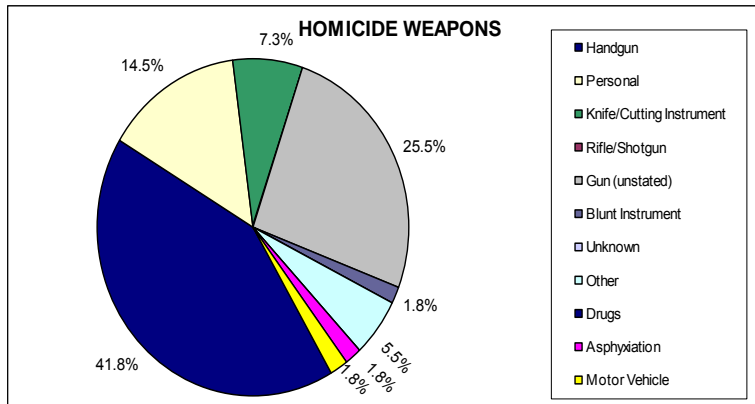
\* These categories were added to include the UHP's arrests that couldn't be broken down into the specific categories.

# Homicide

**Homicide:** The willful (non-negligent) killing of one human being by another.

Weapons Used in Homicides		
Weapon	Times Used	% of Total Homicides
Handgun	23	41.82%
Personal	8	14.55%
Knife/Cutting Instrument	4	7.27%
Rifle/Shotgun	0	0.00%
Gun (unstated)	14	25.45%
Blunt Instrument	1	1.82%
Unknown	0	0.00%
Other	3	5.45%
Drugs	0	0.00%
Asphyxiation	1	1.82%
Motor Vehicle	1	1.82%
<b>TOTAL</b>	<b>55</b>	<b>100.00%</b>

Homicides by Agency	
Agency	Homicides
American Fork PD	1
Beaver County	1
Draper PD	1
Kane County	1
Layton PD	1
Murray PD	3
Ogden PD	3
Orem DPS	1
Salt Lake City PD	16
Salt Lake County	9
Sandy PD	1
South Salt Lake PD	4
St George PD	1
Taylorsville PD	2
Washington County	1
Wayne County	1
Weber County	1
West Jordan PD	1
West Valley City PD	6
<b>2007 TOTAL</b>	<b>55</b>



# Homicide

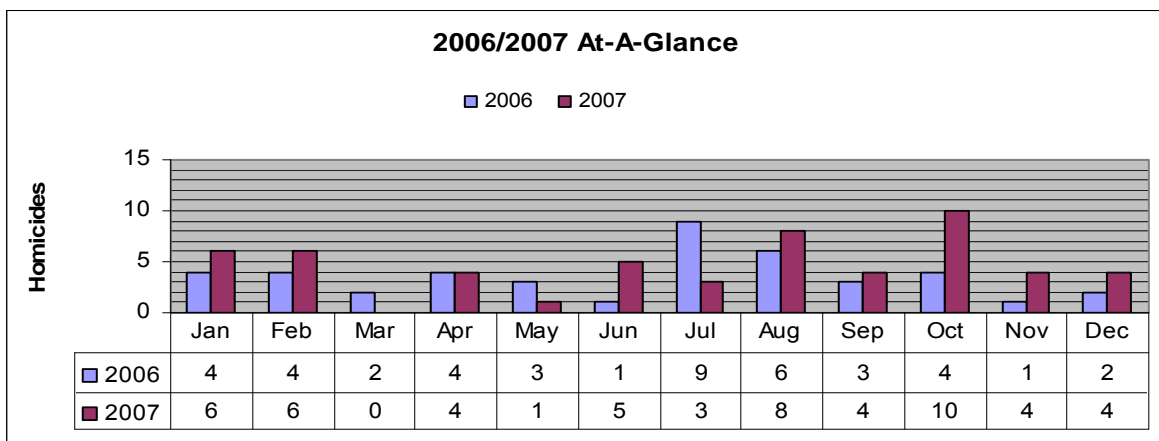
VICTIM		
Sex and Race of Victim	Number	% of Total Victims
<b>Male</b>		
White	29	52.73%
Black	2	3.64%
American Indian or Alaskan Native	2	3.64%
Asian or Pacific Islander	4	7.27%
Unknown	0	0.00%
<b>Total Male</b>	<b>37</b>	<b>67.27%</b>
<b>Female</b>		
White	17	30.91%
Black	0	0.00%
American Indian or Alaskan Native	0	0.00%
Asian or Pacific Islander	1	1.82%
Unknown	0	0.00%
<b>Total Female</b>	<b>18</b>	<b>32.73%</b>
<b>Unknown</b>	<b>0</b>	<b>0.00%</b>
Total White	44	80.00%
Total Black	2	3.64%
Total American Indian or Alaskan Native	1	1.82%
Total Asian or Pacific Islander	5	9.09%
Total Unknown Race	2	3.64%
<b>TOTAL</b>	<b>55</b>	<b>100.00%</b>

Offender		
Sex and Race of Offender	Number	%of Total Offenders
<b>Male</b>		
White	46	64.79%
Black	6	8.45%
American Indian or Alaskan Native	0	0.00%
Asian or Pacific Islander	5	7.04%
Unknown Race	1	1.41%
<b>Total Male</b>	<b>58</b>	<b>81.69%</b>
<b>Female</b>		
White	9	12.68%
Black	0	0.00%
American Indian or Alaskan Native	1	1.41%
Asian or Pacific Islander	0	0.00%
Unknown Race	0	0.00%
<b>Total Female</b>	<b>10</b>	<b>14.08%</b>
<b>Unknown Sex/Race</b>	<b>3</b>	<b>4.23%</b>
Total White	55	77.46%
Total Black	6	8.45%
Total American Indian or Alaskan Native	1	1.41%
Total Asian or Pacific Islander	5	7.04%
Total Unknown Race	4	5.63%
<b>TOTAL</b>	<b>71</b>	<b>100.00%</b>

# Homicide

**NOTE:** The following chart outlines the relationship of the victim to the offender, i.e., “Wife”, indicates that the victim was the wife of the offender.

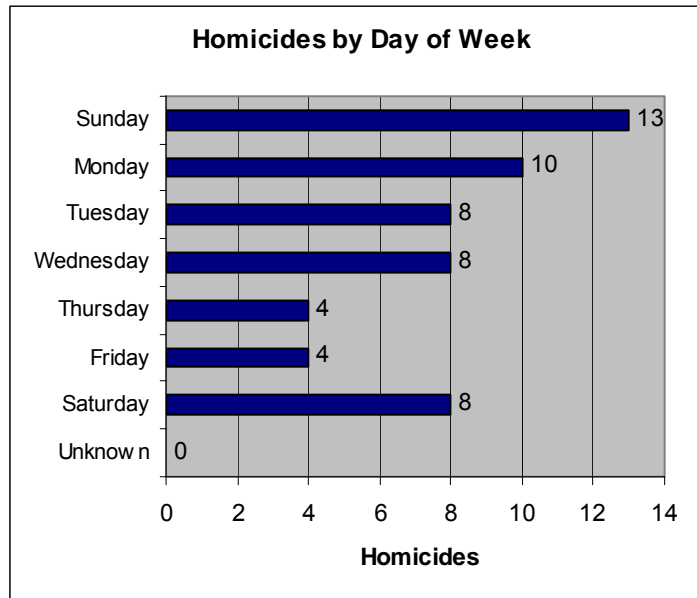
RELATIONSHIP		
Victim	Number	% of Total Relationships
<b>Family</b>		
Brother	0	0.00%
Child	1	1.41%
Common Spouse	0	0.00%
Daughter	3	4.23%
Father	1	1.41%
Husband	0	0.00%
Mother	0	0.00%
Sister	1	1.41%
Son	1	1.41%
Step Parent	0	0.00%
Wife	4	5.63%
<b>Total Family</b>	<b>11</b>	<b>15.49%</b>
<b>Other Relationships</b>		
Acquaintance	32	45.07%
Babysittee	0	0.00%
Boyfriend	2	2.82%
Child of Boy/Girl Friend	0	0.00%
Ex-Girlfriend	0	0.00%
Ex-Spouse	0	0.00%
Friend	2	2.82%
Girlfriend	1	1.41%
Neighbor	0	0.00%
Otherwise Known	4	5.63%
Stranger	13	18.31%
<b>Total Other Relationship</b>	<b>54</b>	<b>76.06%</b>
<b>Unknown Relationship</b>		
	<b>6</b>	<b>8.45%</b>
<b>TOTAL</b>	<b>71</b>	<b>100.00%</b>



# Homicide

Homicides by Time of Day		
TIME	Offenses	Percent of Total Homicides
0:00	1	1.82%
1:00	3	5.45%
2:00	5	9.09%
3:00	1	1.82%
4:00	2	3.64%
5:00	3	5.45%
6:00	2	3.64%
7:00	0	0.00%
8:00	0	0.00%
9:00	4	7.27%
10:00	3	5.45%
11:00	4	7.27%
12:00	1	1.82%
13:00	1	1.82%
14:00	1	1.82%
15:00	3	5.45%
16:00	2	3.64%
17:00	1	1.82%
18:00	7	12.73%
19:00	1	1.82%
20:00	2	3.64%
21:00	3	5.45%
22:00	2	3.64%
23:00	2	3.64%
Unknown	1	1.82%
<b>TOTAL</b>	<b>55</b>	<b>100.00%</b>

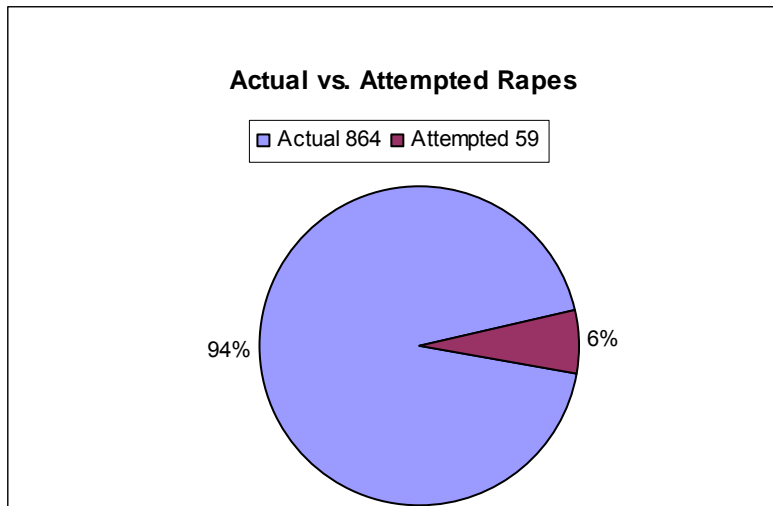
Circumstances	Homicides	% of Total
Argument	10	18.18%
Police Officer Felonious Shot	1	1.82%
Child Abuse	6	10.91%
Domestic Violence	4	7.27%
Drug Related	1	1.82%
Gang Related	3	5.45%
Kidnapping	0	0.00%
Lover's Quarrel	2	3.64%
Murder-Suicide	2	3.64%
Other Circumstances	13	23.64%
Other Felony Involved	4	7.27%
Unknown	9	16.36%
<b>TOTAL</b>	<b>55</b>	<b>100.00%</b>





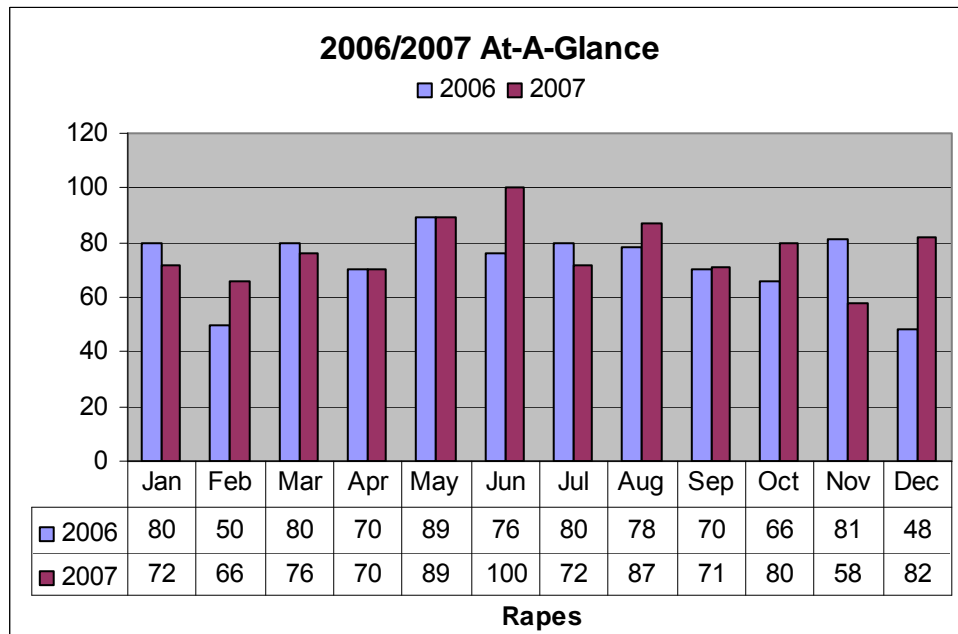
# Rape

**Rape:** Forcible rape, as defined in the Uniform Crime Reporting (UCR) Program, is the carnal knowledge of a female forcibly and against her will. Assaults and attempts to commit rape by force or threat of force are also included; however, statutory rape (without force) and other sex offenses are excluded.



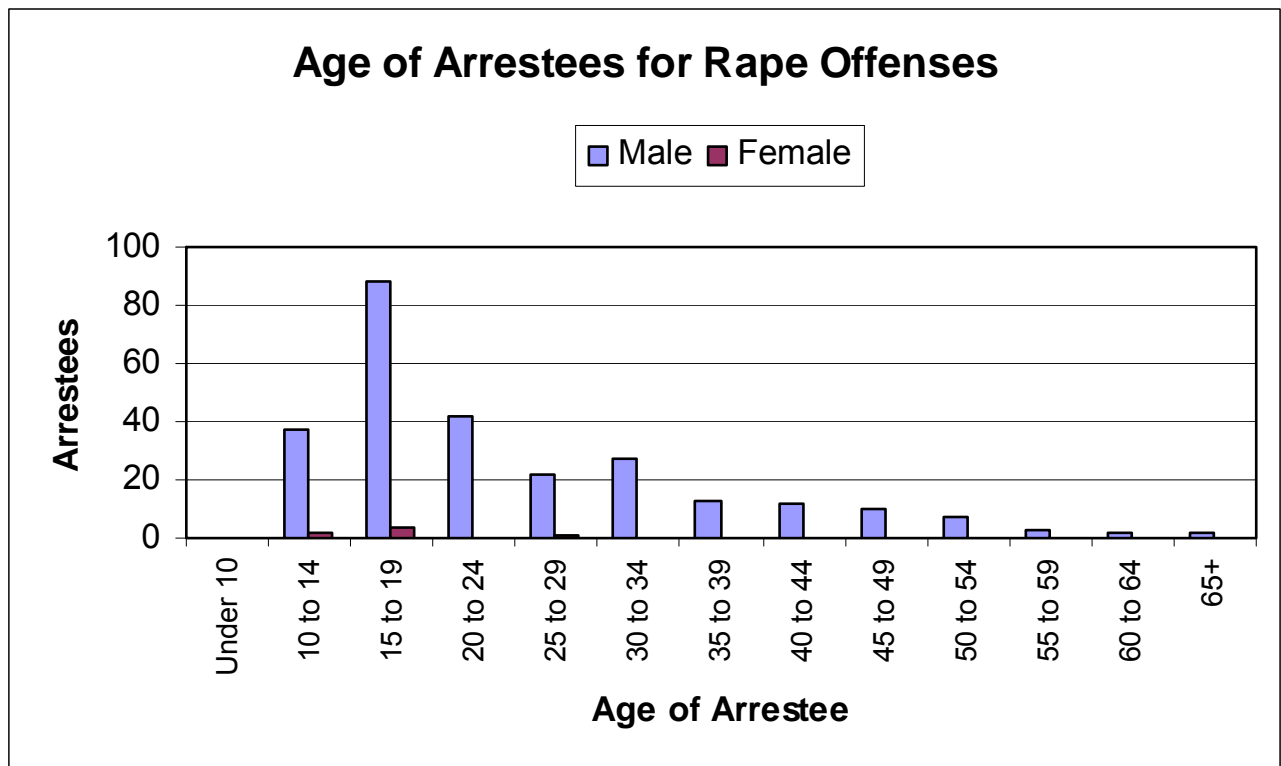
Rape Offenses Cleared - 2007	
Offenses	923
Cleared	274
Clearance Rate	29.69%

NOTE: An offense cleared in 2007 may have occurred in a previous year.



# Rape

Age and Sex of Arrestees			
Age of Arrestee	Male	Female	Total
Under 10	0	0	0
10 to 14	37	2	39
15 to 19	88	4	92
20 to 24	42	0	42
25 to 29	22	1	23
30 to 34	27	0	27
35 to 39	13	0	13
40 to 44	12	0	12
45 to 49	10	0	10
50 to 54	7	0	7
55 to 59	3	0	3
60 to 64	2	0	2
65+	2	0	2
<b>Total</b>	<b>265</b>	<b>7</b>	<b>272</b>

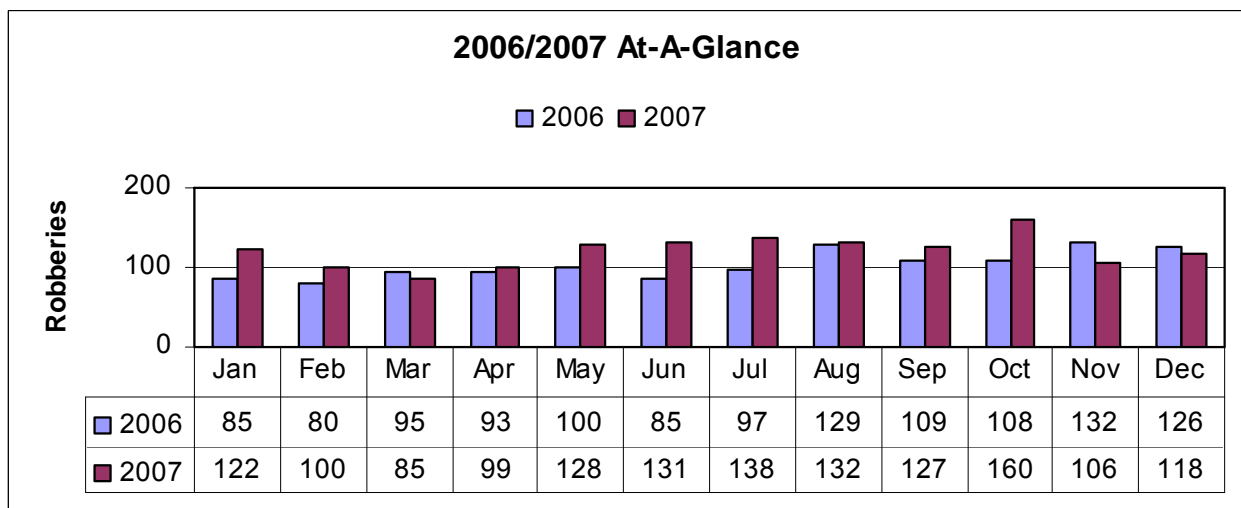
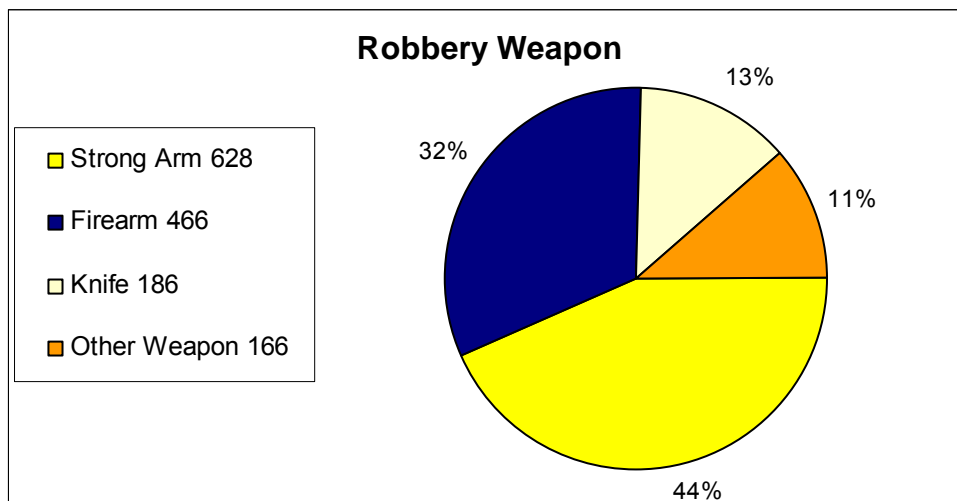


# Robbery

**Robbery:** The Uniform Crime Reporting (UCR) Program defines robbery as the taking or attempting to take anything of value from the care, custody, or control of a person or persons by force or threat of force or violence and/or by putting the victim in fear.

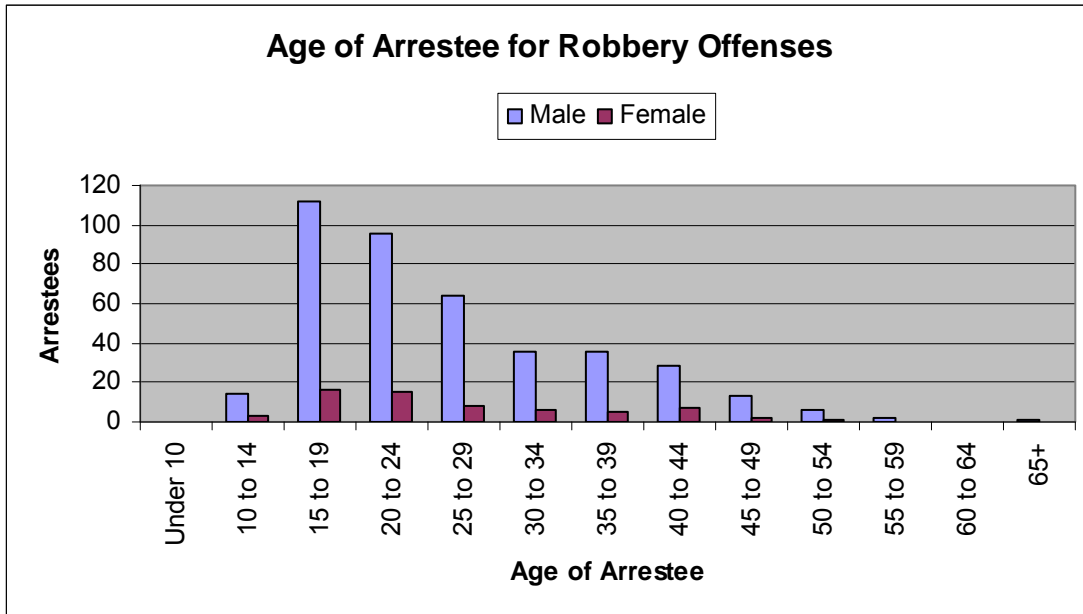
Robbery Offenses Cleared - 2007	
Offenses	1446
Cleared	389
Clearance Rate	26.90%
NOTE: An offense cleared in 2007 may have occurred in a previous year.	

Location of Robbery	Total Offenses	Value Stolen
Bank	49	\$93,943
Commercial House	331	\$157,415
Convenience Store	216	\$543,924
Highways, Streets, Alleys	357	\$168,810
Miscellaneous	309	\$925,991
Residence	161	\$193,142
Service Station	23	\$5,183
<b>Total</b>	<b>1,446</b>	<b>\$2,088,408</b>



# Robbery

Age and Sex of Arrestees			
Age of Arrestee	Male	Female	Total
Under 10	0	0	0
10 to 14	14	3	17
15 to 19	112	16	128
20 to 24	96	15	111
25 to 29	64	8	72
30 to 34	36	6	42
35 to 39	36	5	41
40 to 44	28	7	35
45 to 49	13	2	15
50 to 54	6	1	7
55 to 59	2	0	2
60 to 64	0	0	0
65+	1	0	1
<b>Total</b>	<b>408</b>	<b>63</b>	<b>471</b>



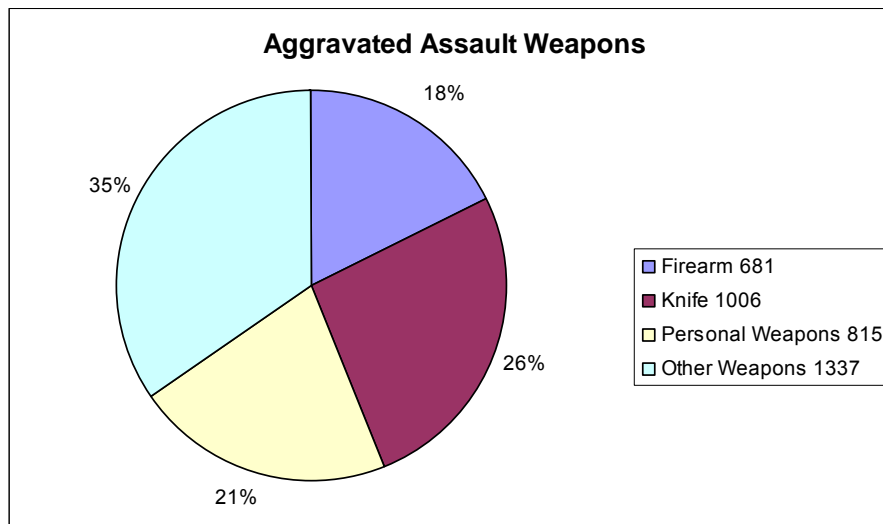
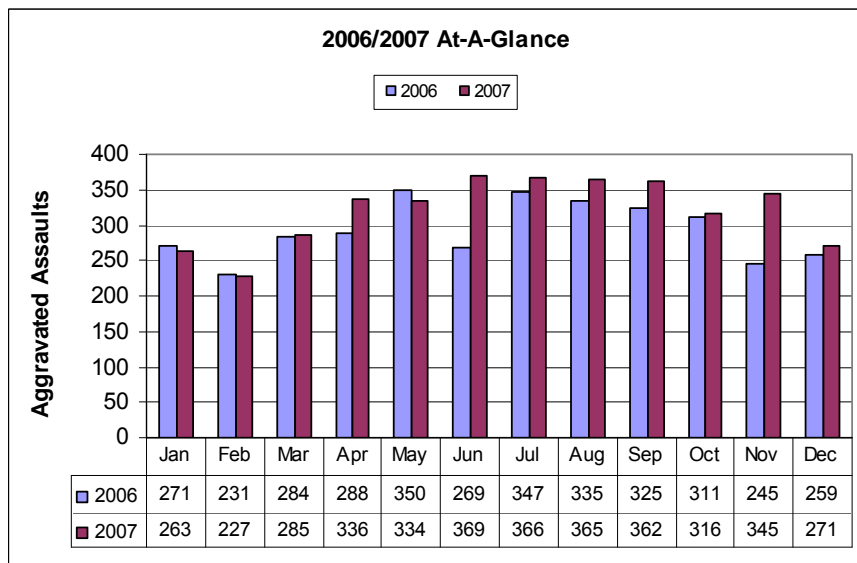
# Aggravated Assault

**Aggravated Assault:** An unlawful attack by one person upon another wherein the offender uses a weapon or displays it in a threatening manner, or the victim suffers obvious severe or aggravated bodily injury involving apparent broken bones, loss of teeth, possible internal injury, severe laceration, or loss of consciousness.

Aggravated vs. Simple Assaults	
Aggravated Assaults	3,839
Simple Assaults	28,773
<b>Total Assaults</b>	<b>32,612</b>

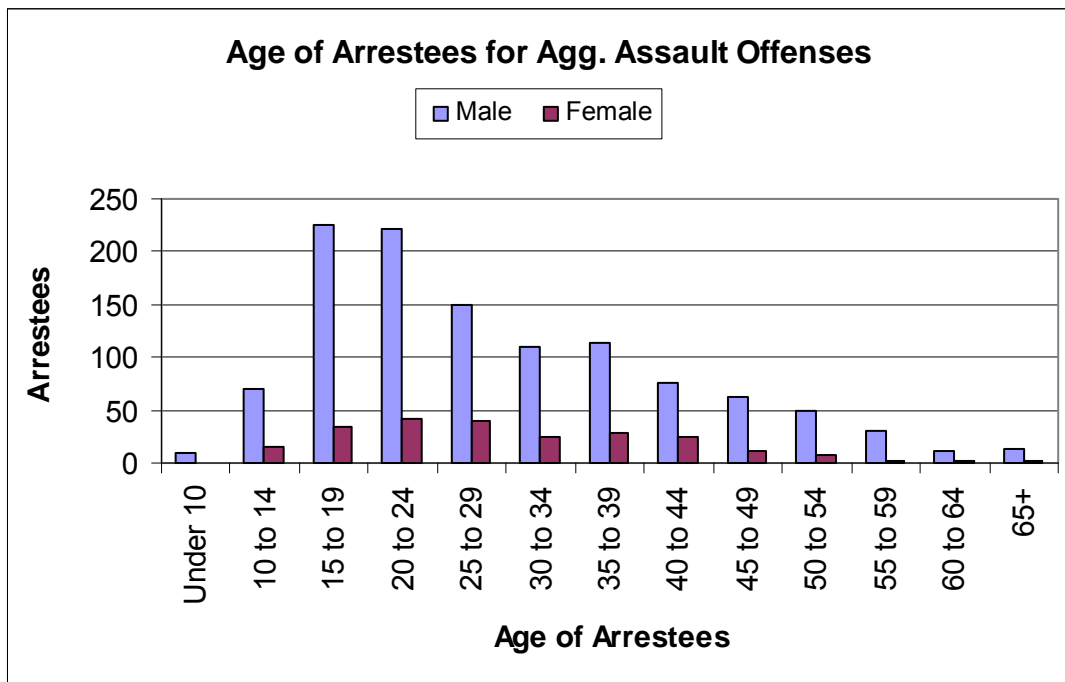
Aggravated Assault Offenses Cleared - 2007	
Offenses	3,839
Cleared	1,775
Clearance Rate	46.24%

NOTE: An offense cleared in 2007 may have occurred in a previous year.



# Aggravated Assault

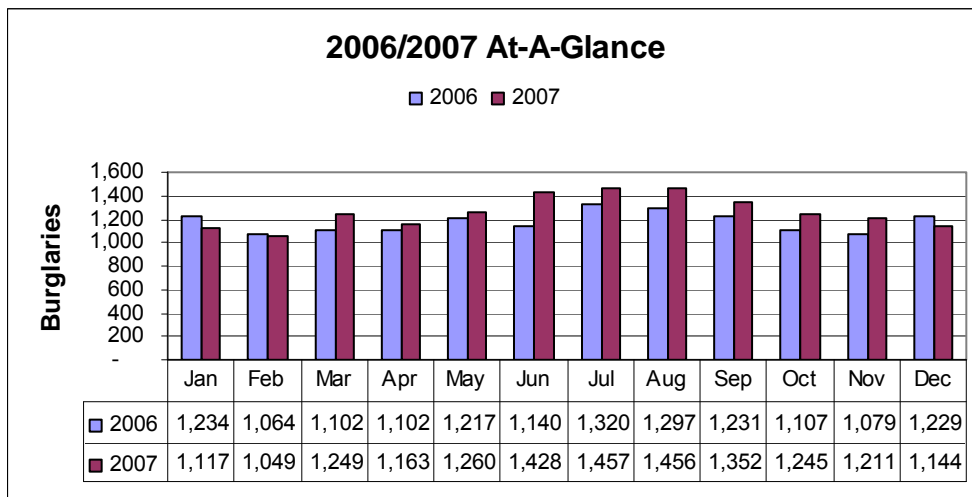
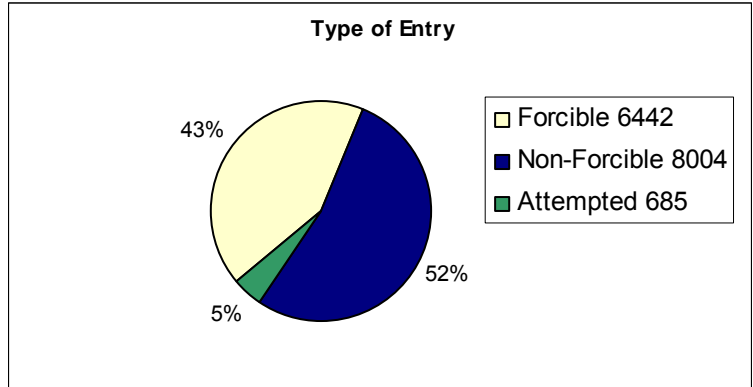
Age and Sex of Arrestees			
Age of Arrestee	Male	Female	Total
Under 10	10	0	10
10 to 14	71	15	86
15 to 19	226	34	260
20 to 24	222	42	264
25 to 29	149	39	188
30 to 34	109	25	134
35 to 39	114	28	142
40 to 44	76	25	101
45 to 49	62	12	74
50 to 54	49	8	57
55 to 59	30	1	31
60 to 64	12	2	14
65+	13	2	15
<b>Total</b>	<b>1,143</b>	<b>233</b>	<b>1,376</b>



# Burglary

**Burglary:** The unlawful entry into a building or other structure with the intent to commit a felony or a theft.

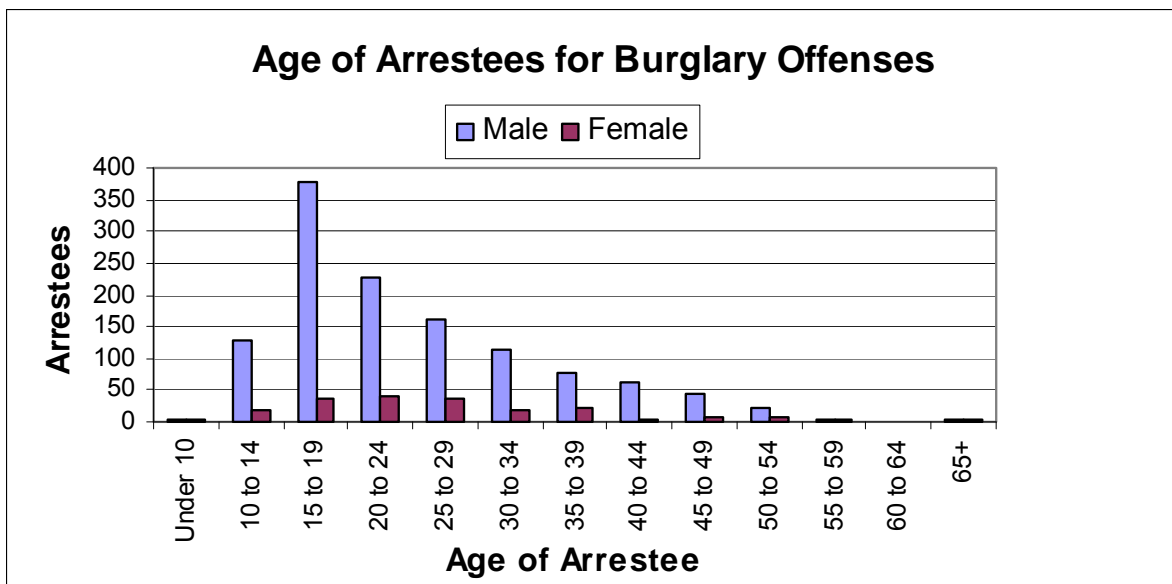
Burglary Offenses Cleared - 2007	
Offenses	15,131
Cleared	1,494
Clearance Rate	9.87%
NOTE: An offense cleared in 2007 may have occurred in a previous year.	



Premises and Time of Day	Offenses	Value Stolen
<b>Residence</b>		
Residence - Day	5,857	\$9,131,420
Residence - Night	3,751	\$4,949,772
Residence - Unknown	526	\$698,090
<b>Residence Total</b>	<b>10,134</b>	<b>\$14,779,282</b>
<b>Non-Residence</b>		
Non-Residence - Day	2,594	\$5,702,654
Non-Residence - Night	2,025	\$3,041,407
Non-Residence - Unknown	378	\$561,580
<b>Non-Residence Total</b>	<b>4,997</b>	<b>\$9,305,641</b>
<b>Grand Total</b>	<b>15,131</b>	<b>\$24,084,923</b>

# Burglary

Age and Sex of Arrestees			
Age of Arrestee	Male	Female	Total
Under 10	4	4	8
10 to 14	128	17	145
15 to 19	378	37	415
20 to 24	229	39	268
25 to 29	162	36	198
30 to 34	113	20	133
35 to 39	76	21	97
40 to 44	64	5	69
45 to 49	43	7	50
50 to 54	21	7	28
55 to 59	3	3	6
60 to 64	1	0	1
65+	4	2	6
<b>Total</b>	<b>1,226</b>	<b>198</b>	<b>1,424</b>



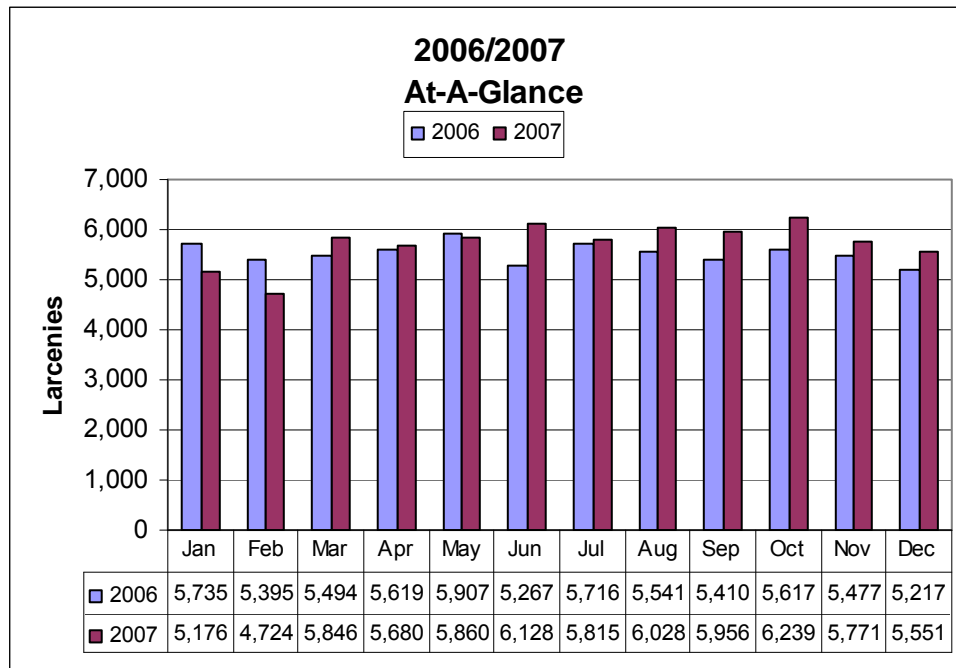


# Larceny/Theft

**Larceny/Theft:** The unlawful taking, carrying, leading, or riding away of property from the possession or constructive possession of another.

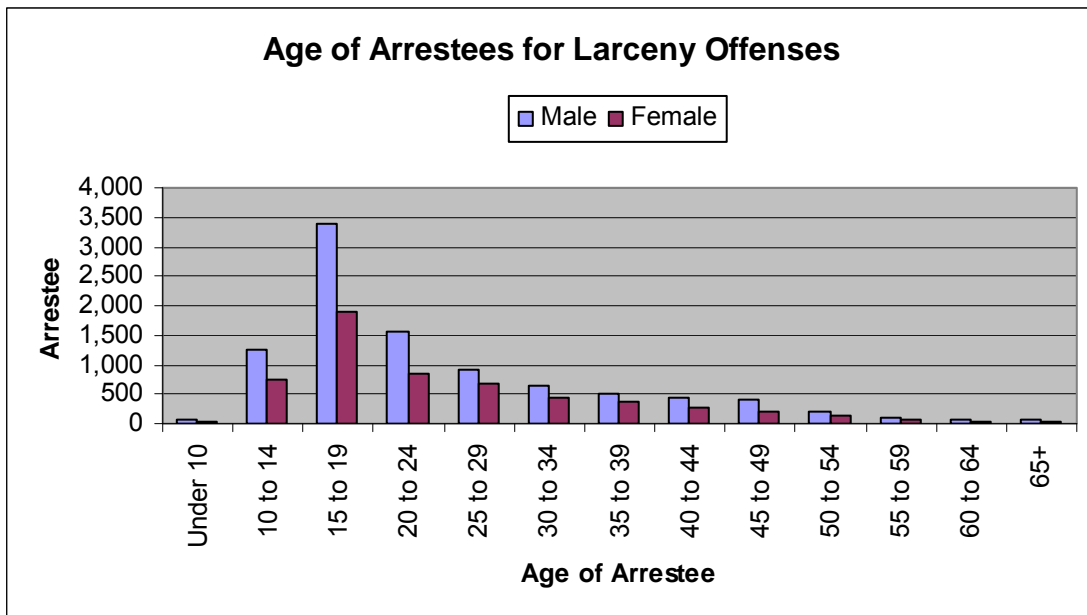
Larceny/Theft Offenses Cleared - 2007	
Offenses	68,774
Cleared	13,866
Clearance Rate	20.2%
NOTE: An offense cleared in 2007 may have occurred in a previous year.	

Larceny Type	Offenses	Value Stolen
Pocket Picking	145	\$65,238
Coin Machines	131	\$27,183
Purse Snatching	599	\$117,647
Bicycles	2,613	\$866,673
Vehicle Parts & Accessories	3,575	\$1,356,583
From Buildings	6,905	\$6,046,860
Shoplifting	12,097	\$1,648,120
From Motor Vehicles	20,235	\$10,939,276
All Other	22,474	\$18,525,815
<b>TOTAL</b>	<b>68,774</b>	<b>\$39,593,395</b>



# Larceny/Theft

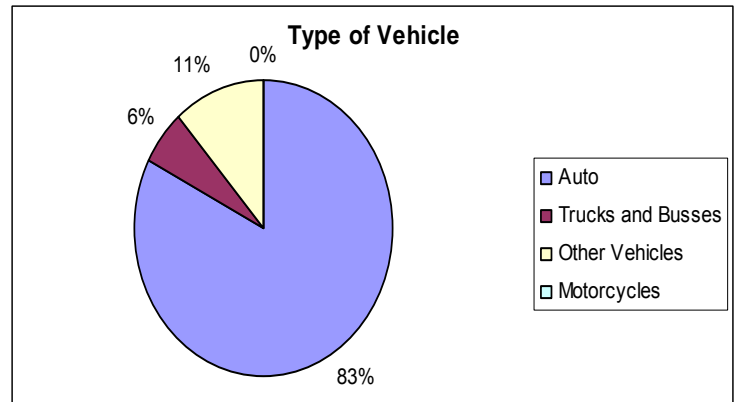
Age and Sex of Arrestees			
Age of Arrestee	Male	Female	Total
Under 10	57	17	74
10 to 14	1,264	761	2,025
15 to 19	3,374	1,905	5,279
20 to 24	1,548	842	2,390
25 to 29	916	665	1,581
30 to 34	632	436	1,068
35 to 39	509	372	881
40 to 44	449	277	726
45 to 49	409	208	617
50 to 54	202	137	339
55 to 59	115	69	184
60 to 64	58	41	99
65+	60	40	100
<b>Total</b>	<b>9,593</b>	<b>5,770</b>	<b>15,363</b>



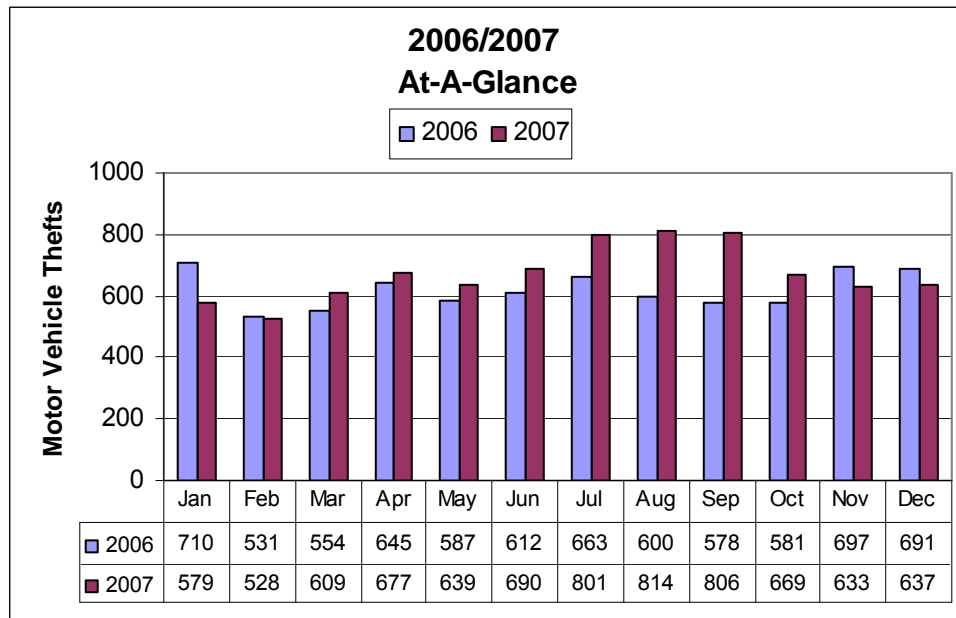
# Motor Vehicle Theft

**Motor Vehicle Theft:** The theft of a motor vehicle. A motor vehicle is defined as: "A self-propelled vehicle that runs on land surface and not on rails; for example, sport utility vehicles, automobiles, trucks, buses, motorcycles, motor scooters, all-terrain vehicles.

Motor Vehicle Theft Offenses Cleared 2007	
Offenses	8,082
Cleared	727
Clearance Rate	9.00%
NOTE: An offense cleared in 2007 may have occurred in a previous year.	



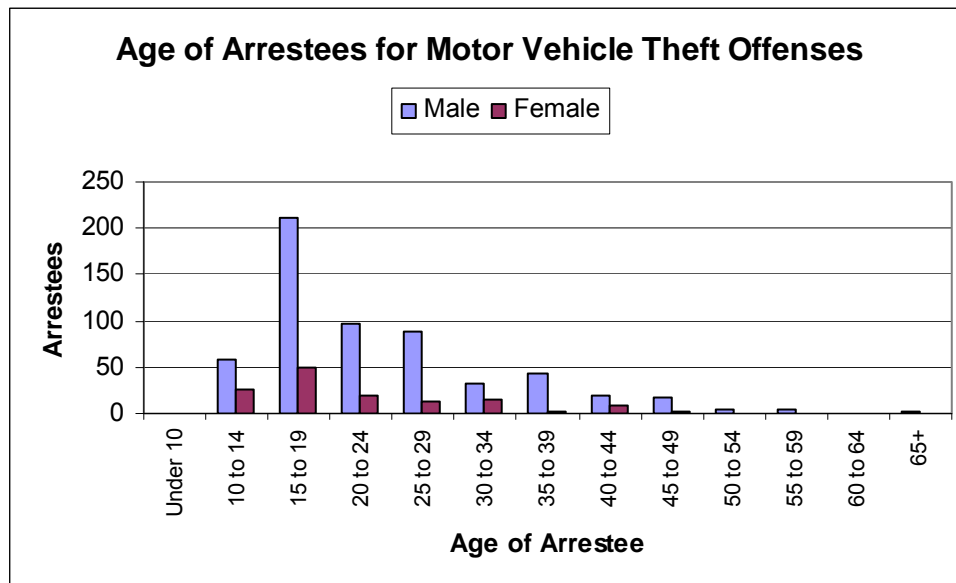
Value of Motor Vehicles Stolen and Recovered - 2007	
Stolen	\$38,988,117
Recovered	\$26,707,602
<b>Percent Recovered</b>	<b>68.5%</b>
NOTE: A vehicle recovered in 2007 may have been stolen in a previous year.	



# Motor Vehicle Theft

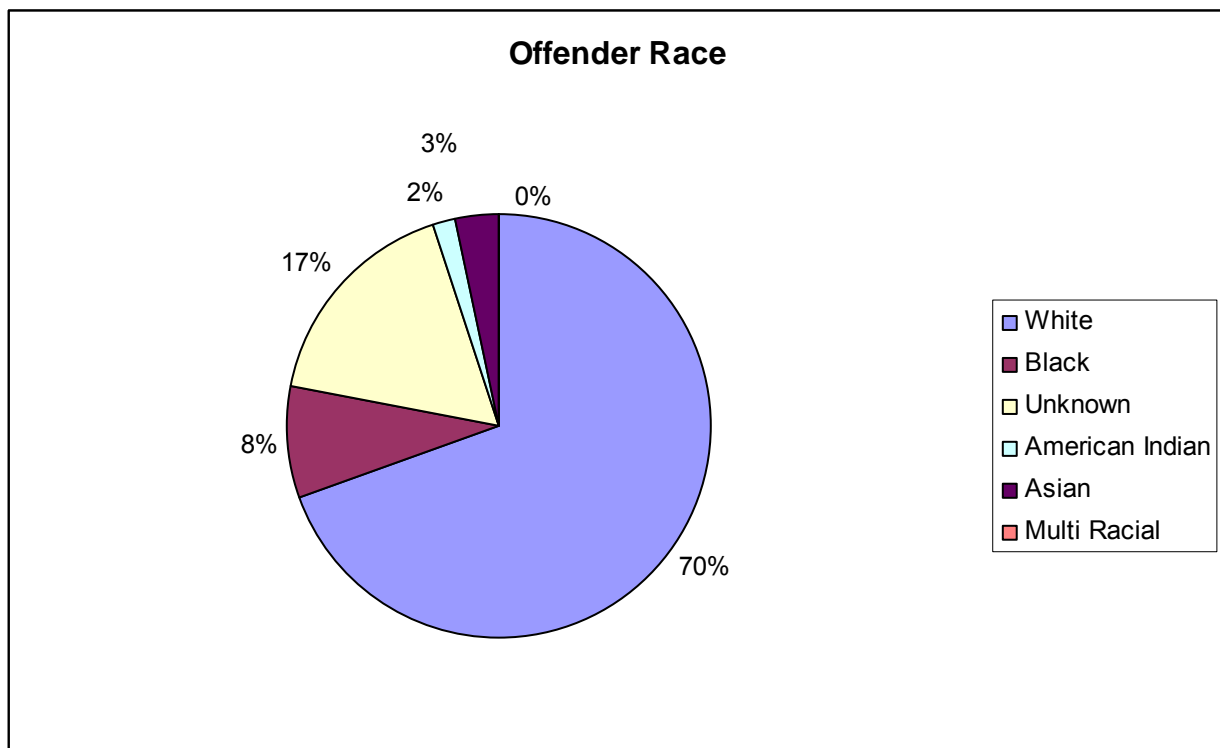
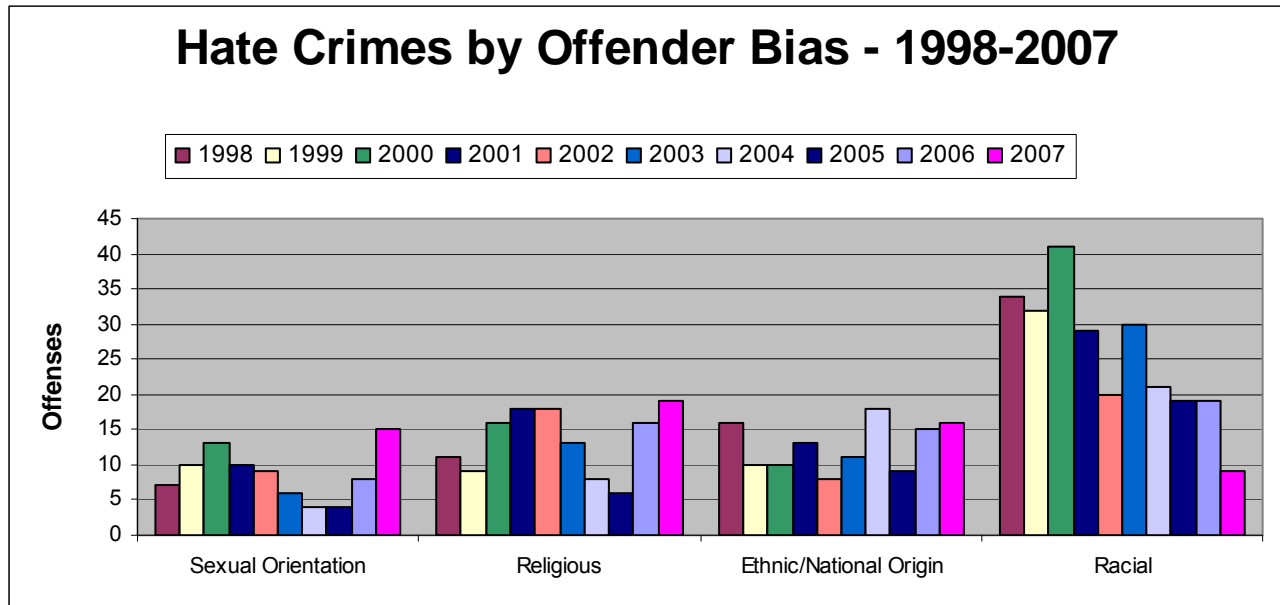
Age and Sex of Arrestees			
Age of Arrestee	Male	Female	Total
Under 10	1	0	1
10 to 14	59	26	85
15 to 19	212	49	261
20 to 24	96	19	115
25 to 29	88	14	102
30 to 34	33	16	49
35 to 39	43	3	46
40 to 44	19	9	28
45 to 49	18	3	21
50 to 54	4	1	5
55 to 59	5	0	5
60 to 64	0	0	0
65+	2	1	3
<b>Total</b>	<b>580</b>	<b>141</b>	<b>721</b>

NOTE: Utah Highway Patrol arrest statistics cannot be broken down by sex; therefore, UHP arrest statistics are not included in this chart.



# Hate Crimes

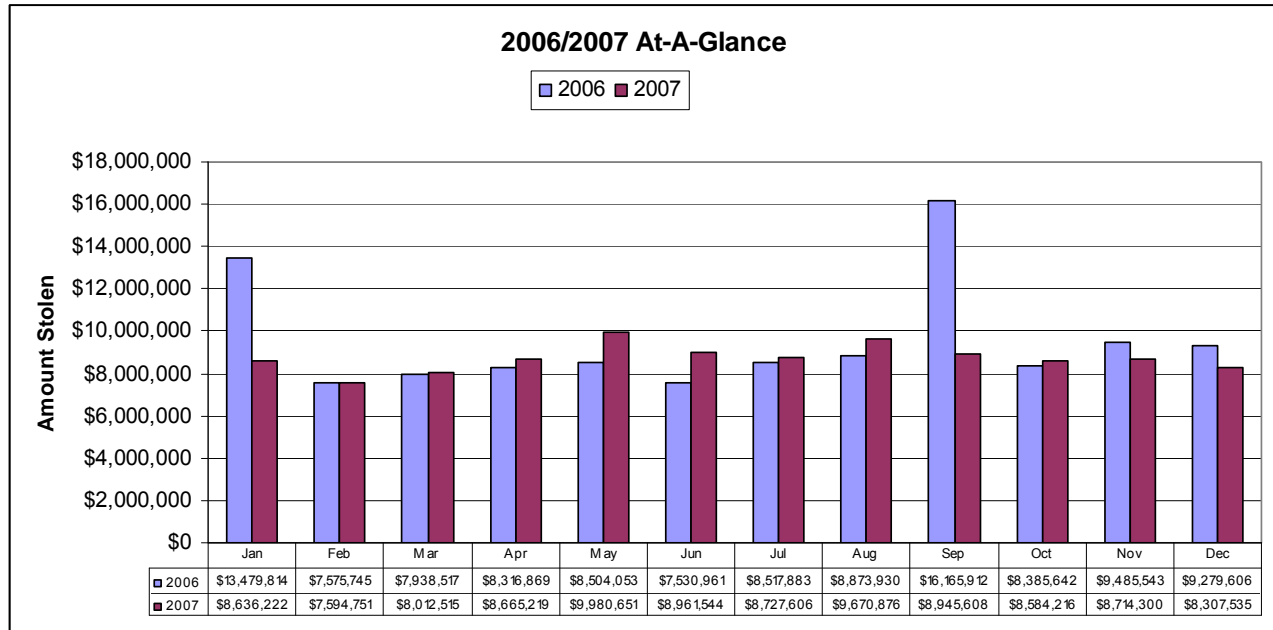
**Hate Crimes:** A criminal offense committed against a person or property which is motivated, in whole or in part, by the offender's bias against a race, religion, ethnic/national origin group, or sexual orientation group.



# Hate Crimes

Hate Crimes by Agency and Offense								
Agency	Aggravated Assault	Destruction/ Damage/ Vandalism of Property	Disorderly Conduct	Intimidation	Simple Assault	All Other Offenses	Total Offenses	
BOUNTIFUL PD	0	0	0	0	1	1	2	
BYU PD	0	0	0	1	0	1	2	
CENTERVILLE PD	0	3	0	0	0	0	3	
CLEARFIELD PD	1	0	0	0	0	0	1	
CLINTON PD	0	1	0	0	0	0	1	
DAVIS COUNTY SHERIFF	0	0	0	0	1	0	1	
FARMINGTON PD	0	0	0	0	1	0	1	
IVINS CITY PUBLIC SAFETY	0	0	0	0	1	0	1	
LAYTON PD	0	1	0	0	1	0	2	
MURRAY PD	0	0	0	0	1	1	2	
NORTH SALT LAKE PD	1	1	0	0	1	2	5	
PROVO PD	0	2	0	0	0	2	4	
ROOSEVELT PD	0	0	0	0	0	1	1	
ROY PD	0	0	0	0	1	0	1	
SALT LAKE CITY PD	0	1	0	0	0	0	1	
SALT LAKE COUNTY SHERIFF	0	2	0	1	0	0	3	
SANDY PD	0	1	0	0	0	0	1	
SOUTH JORDAN PD	0	3	0	1	0	0	4	
SPRINGVILLE PD	1	0	0	0	0	0	1	
ST. GEORGE PD	0	0	0	1	0	0	1	
TAYLORSVILLE POLICE DEPARTMENT	0	1	0	0	0	0	1	
TOOELE COUNTY SHERIFF	0	0	0	0	0	3	3	
TOOELE PD	0	0	0	0	1	0	1	
UINTAH COUNTY SHERIFF	0	0	0	0	1	1	2	
VERNAL PD	0	1	0	0	0	0	1	
WASHINGTON CITY PD	1	2	0	0	0	0	3	
WEBER COUNTY SHERIFF	0	0	0	0	0	1	1	
WEST VALLEY PD	0	5	0	2	1	1	9	
<b>Grand Total</b>	<b>4</b>	<b>24</b>	<b>0</b>	<b>6</b>	<b>11</b>	<b>14</b>	<b>59</b>	

# Property Stolen and Recovered

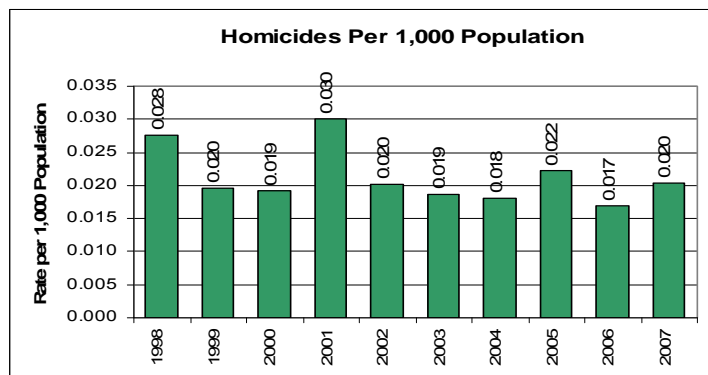
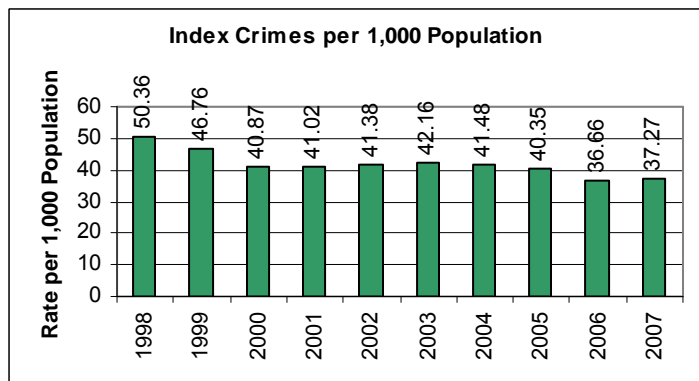
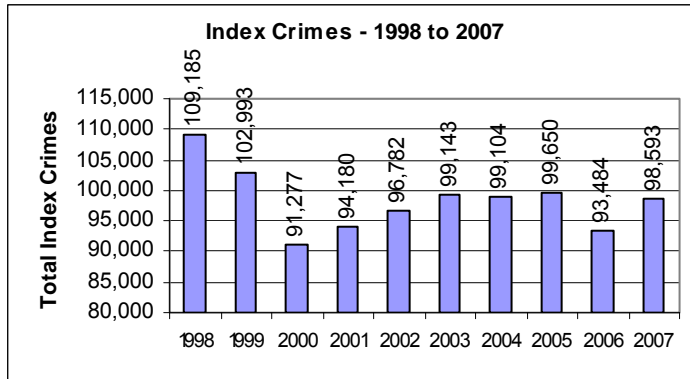


Dollar Amount Stolen by Month		
Month	2006	2007
Jan	\$13,479,814	\$8,636,222
Feb	\$7,575,745	\$7,594,751
Mar	\$7,938,517	\$8,012,515
Apr	\$8,316,869	\$8,665,219
May	\$8,504,053	\$9,980,651
Jun	\$7,530,961	\$8,961,544
Jul	\$8,517,883	\$8,727,606
Aug	\$8,873,930	\$9,670,876
Sep	\$16,165,912	\$8,945,608
Oct	\$8,385,642	\$8,584,216
Nov	\$9,485,543	\$8,714,300
Dec	\$9,279,606	\$8,307,535
<b>Total</b>	<b>\$114,054,475</b>	<b>\$104,801,043</b>

Recovery Rate for Stolen Property	
Stolen	\$104,801,043
Recovered	\$32,565,624
<b>Recovery Rate</b>	<b>31.1%</b>

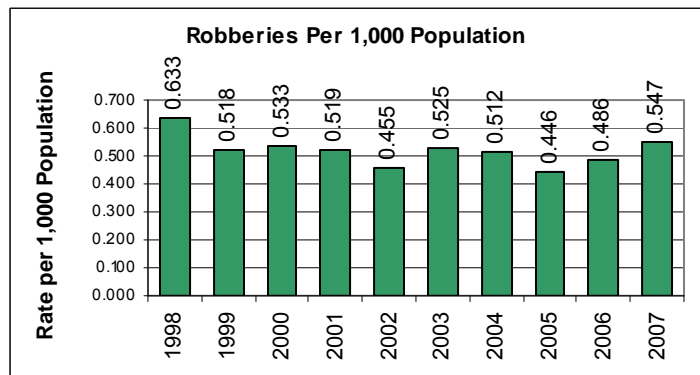
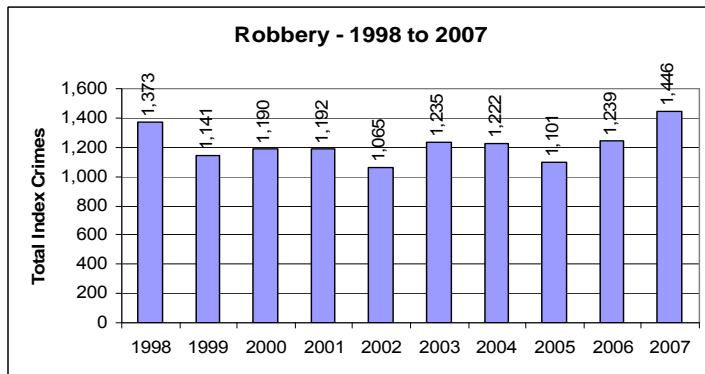
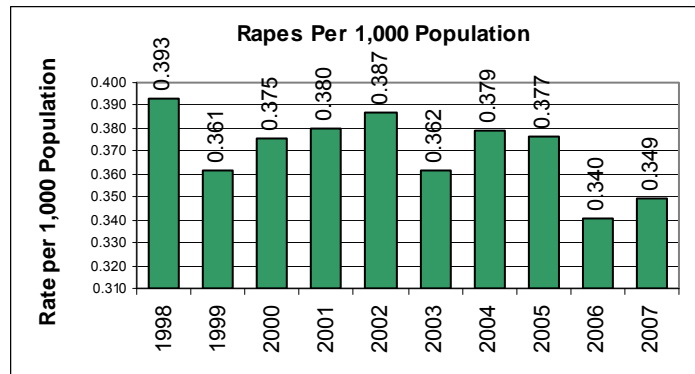
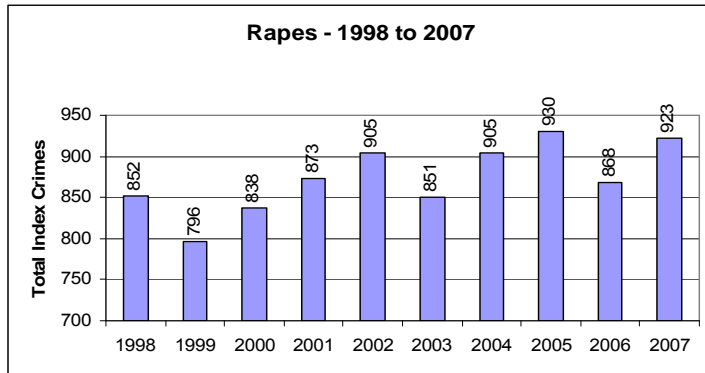
Type and Value of Property Stolen - 2007			
Property Category	Stolen	Recovered	Recovery Rate
Clothing and Furs	\$1,100,576	\$212,764	19.3%
Consumable Goods	\$374,244	\$58,886	15.7%
Currency, Notes, Etc.	\$6,949,982	\$210,285	3.0%
Firearms	\$675,187	\$73,845	10.9%
Household Goods	\$1,762,672	\$76,866	4.4%
Jewelry and Precious Metals	\$7,629,177	\$601,846	7.9%
Livestock	\$84,964	\$11,531	13.6%
Locally Stolen Motor Vehicles	\$38,988,117	\$26,707,602	68.5%
Miscellaneous	\$34,321,229	\$3,816,776	11.1%
Office Equipment	\$6,221,294	\$391,321	6.3%
Televisions, Radios, Stereos,	\$6,693,601	\$403,902	6.0%
<b>Total</b>	<b>\$104,801,043</b>	<b>\$32,565,624</b>	<b>31.1%</b>

# Ten Year Trends – Index Crimes and Homicides

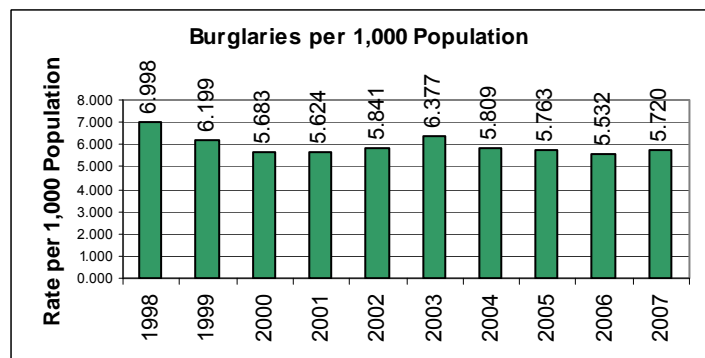
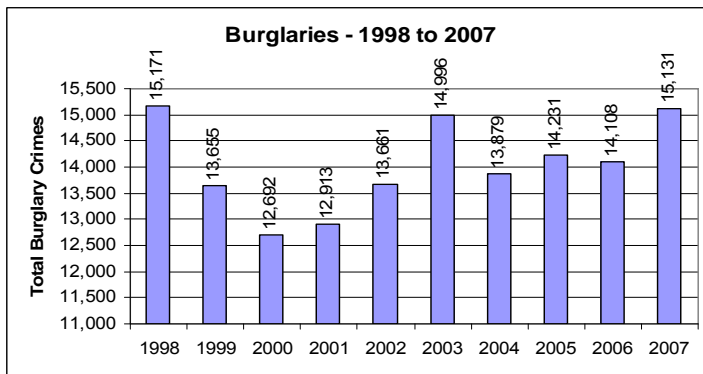
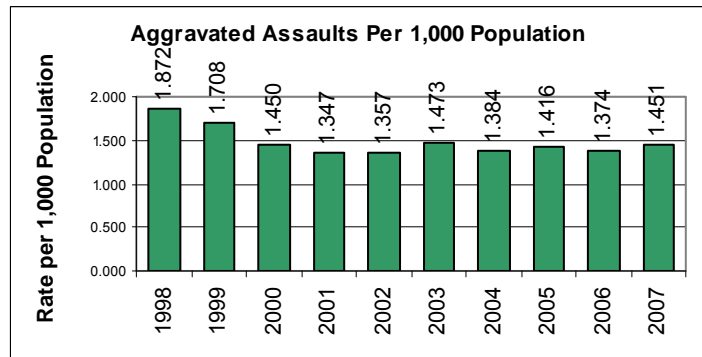
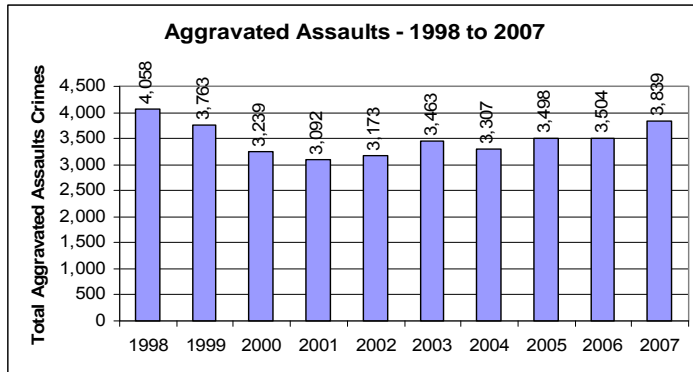




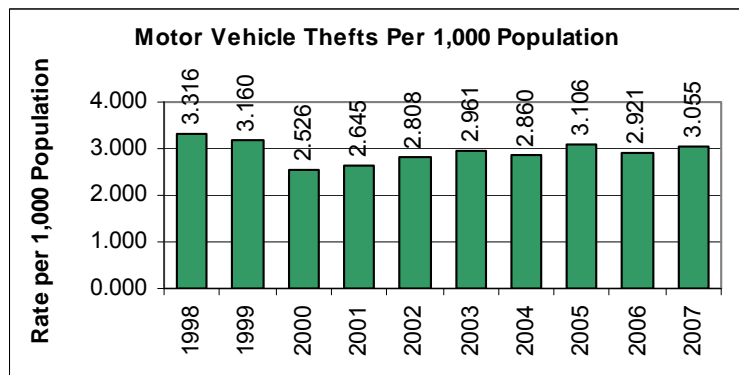
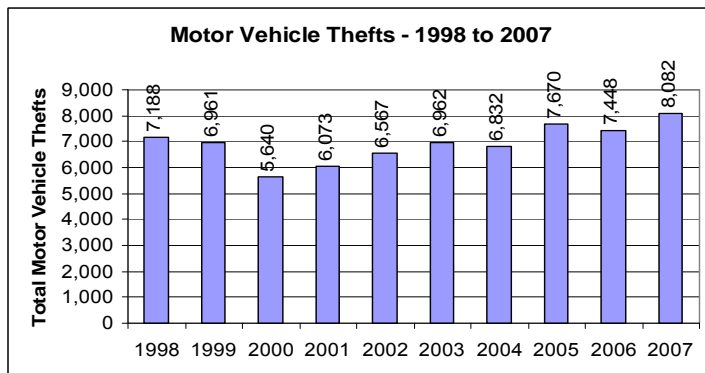
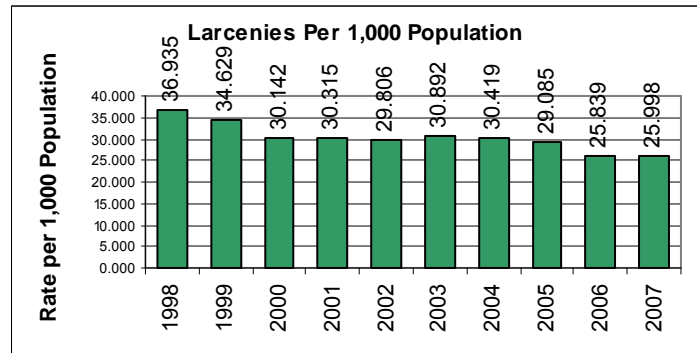
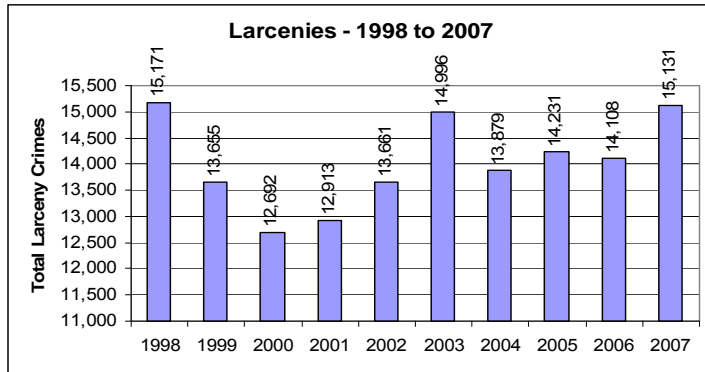
# Ten Year Trends – Rape and Robbery



# Ten Year Trends – Aggravated Assaults and Burglary



# Ten Year Trends – Larcenies and Motor Vehicle Theft



## Incident Based

Growing numbers of Utah law enforcement agencies are participating in the Incident Based Reporting program (IBR), taking advantage of computer technology and the more detailed data base captured by an incident based system. As more agencies submit IBR data, it will become a powerful law enforcement tool, providing more detailed, meaningful, and timely information about criminal activities than has been available in the past. In 2007, 77.51% of the Utah population was accounted for by IBR submitting agencies.

Because IBR collects details about the offenses, victims, offenders, property, and arrests involved in each crime incident, it is possible to analyze various aspects of the crime which is occurring in our society, and provide law enforcement administrators, elected officials, and other planners and policy makers with the precise information they need.

The BCI staff recognizes the work and energy that goes into converting to a new reporting system, and we extend our gratitude to the following agencies that have realized the potential of IBR and have committed their resources to its success:

Agency	Months Reported
BOUNTIFUL PD	12
BYU PD	12
CACHE-RICH DRUG TASK FORCE	12
CARBON COUNTY SHERIFF	12
CENTERVILLE PD	12
CLEARFIELD PD	12
CLINTON PD	12
DAVIS COUNTY SHERIFF	12
DAVIS COUNTY TASK FORCE	12
DRAPER PD	12
DUCHESNE COUNTY SHERIFF	12
FARMINGTON PD	12
GRANTSVILLE PD	12
HEBER CITY PD	12
HELPER PD	12
IVINS CITY PUBLIC SAFETY	12
KAYSVILLE PD	12
LAYTON PD	12
LOGAN PD	12
MIDVALE PD	12
MILLARD COUNTY SHERIFF	12
MORGAN COUNTY SHERIFF	12
MURRAY PD	12
NAPLES PD	12
NORTH OGDEN PD	12
NORTH SALT LAKE PD	12
OGDEN PD	12
PLEASANT GROVE PD	12
PLEASANT VIEW PD	12
PRICE PD	12
PROVO PD	12
RIVERDALE PD	12

Agency	Months Reported
ROOSEVELT PD	12
ROY PD	12
SALT LAKE CITY PD	12
SALT LAKE COUNTY SHERIFF	12
SANDY PD	12
SARATOGA SPRINGS PD *	6
SOUTH JORDAN PD	12
SOUTH OGDEN PD	12
SOUTH SALT LAKE PD	12
SPANISH FORK PD	12
ST. GEORGE PD	12
SUNSET PD	12
SYRACUSE PD	12
TAYLORSVILLE PD	12
TOOELE COUNTY SHERIFF	12
TOOELE PD	12
UINTAH COUNTY SHERIFF	12
UTAH COUNTY SHERIFF **	12
UTAH STATE UNIV - LOGAN	12
VERNAL PD	12
WASATCH COUNTY SHERIFF	12
WASHINGTON CITY PD	12
WASHINGTON COUNTY SHERIFF	12
WEBER COUNTY SHERIFF	12
WEBER STATE UNIVERSITY PD	12
WEST BOUNTIFUL PD	12
WEST JORDAN PD	12
WEST VALLEY PD	12
WOODS CROSS PD	12

NOTE: \*Saratoga Springs PD became operational 7/1/2007.

\*\* Utah County Sheriff's Office was in testing mode for IBR during 2007.

## Incident Based

In this table certain crimes against people are counted together. The following indicates what offenses are counted for that category (See glossary for definitions of the offenses.):

**Assault Offenses:** Counts the offenses of aggravated assault and simple assault

**Sex Offenses – Forcible:** Counts the offenses of forcible rape, forcible sodomy, sexual assault with an object and forcible fondling.

**Sex Offenses – Non-forcible:** Counts the offenses of incest and statutory rape.

Crimes Against Persons						
Agency	Homicide Offenses	Assault Offenses	Kidnapping/ Abduction	Sex Offenses - Forcible	Sex Offenses – Non-Forcible	Crimes Against Persons
BOUNTIFUL PD	0	285	5	46	2	338
BYU PD	0	31	0	2	0	33
CACHE-RICH DRUG TASK FORCE	0	0	0	0	0	
CARBON COUNTY SHERIFF	0	71	2	20	3	96
CENTERVILLE PD	0	63	0	18	0	81
CLEARFIELD PD	0	245	2	65	0	312
CLINTON PD	0	86	1	13	2	102
DAVIS COUNTY SHERIFF	0	135	3	9	4	151
DAVIS COUNTY TASK FORCE	0	1	0	0	0	1
DRAPER PD	1	136	1	19	1	158
DUCHESNE COUNTY SHERIFF	0	84	3	20	4	112
FARMINGTON PD	0	60	1	9	0	70
GRANTSVILLE PD	0	53	2	20	2	77
HEBER CITY PD	0	10	0	15	0	25
HELPER PD	0	20	0	3	0	23
IVINS CITY PUBLIC SAFETY	0	34	1	9	0	44
KAYSVILLE PD	0	129	4	28	0	161
LAYTON PD	1	674	12	111	12	810
LOGAN PD	0	197	0	21	0	218
MIDVALE PD	0	485	9	41	0	535
MILLARD COUNTY SHERIFF	0	101	3	14	1	119
MORGAN COUNTY SHERIFF	0	6	1	2	0	9
MURRAY PD	3	715	4	76	0	798
NAPLES PD	0	8	0	2	0	10
NORTH OGDEN PD	0	46	2	21	0	69
NORTH SALT LAKE PD	0	79	1	11	3	94
OGDEN PD	3	2,273	58	156	18	2,506
PLEASANT GROVE PD	0	207	6	42	0	256
PRICE PD	0	90	4	14	5	113
PROVO PD	0	916	68	116	9	1,109
RIVERDALE PD	0	109	0	12	0	121

# Incident Based

Crimes Against Persons						
Agency	Homicide Offenses	Assault Offenses	Kidnapping/ Abduction	Sex Offenses - Forcible	Sex Offenses - Non-Forcible	Crimes Against Persons
ROOSEVELT PD	0	78	1	17	1	97
ROY PD	0	334	24	76	3	437
SALT LAKE CITY PD	16	5,135	64	343	20	5,577
SALT LAKE COUNTY SHERIFF	9	2,553	37	379	2	2,978
SANDY PD	1	884	5	79	5	974
SARATOGA SPRINGS PD *	0	42	3	7	0	52
SOUTH JORDAN PD	0	284	5	24	0	314
SOUTH OGDEN PD	0	90	3	13	0	106
SOUTH SALT LAKE PD	4	842	8	68	7	928
SPANISH FORK PD	0	96	2	21	0	119
ST. GEORGE PD	0	742	28	65	13	848
SUNSET PD	0	75	0	0	0	75
SYRACUSE PD	0	118	3	18	3	142
TAYLORSVILLE PD	2	842	18	88	0	951
TOOELE COUNTY SHERIFF	0	74	1	21	3	99
TOOELE PD	0	425	19	82	9	535
UINTAH COUNTY SHERIFF	0	108	0	28	10	146
UTAH COUNTY SHERIFF **	0	108	3	32	1	145
UTAH STATE UNIV - LOGAN	0	4	0	3	0	7
VERNAL PD	0	100	2	13	1	116
WASATCH COUNTY SHERIFF	0	51	0	5	0	56
WASHINGTON CITY PD	0	164	7	18	4	193
WASHINGTON COUNTY SHERIFF	1	122	5	6	5	139
WEBER COUNTY SHERIFF	1	433	8	56	3	501
WEST BOUNTIFUL PD	0	19	0	4	0	23
WEST JORDAN PD	1	1,088	5	175	11	1,280
WEST VALLEY PD	6	2,079	32	289	35	2,441
WOODS CROSS PD	0	67	2	13	1	83
<b>TOTAL OFFENSES</b>	<b>49</b>	<b>24,306</b>	<b>478</b>	<b>2,878</b>	<b>203</b>	<b>27,913</b>

NOTE: \*Saratoga Springs PD became operational 7/1/2007.

\*\* Utah County Sheriff's Office was in testing mode for IBR during 2007.

Since only 61 of the reporting agencies submit IBR data, IBR statistics reflect only crimes reported by those jurisdictions. They do not reflect statewide data.

For a list of all agencies that submit IBR data, see page 52.

For more IBR offenses for the agencies listed above, please see the following pages.

# Incident Based

Crimes Against Property													
Agency	Arson	Bribery	Burglary/ Breaking & Entering	Counterfeiting/ Forgery	Destruction/ Damage/ Vandalism of Property	Embezzlement	Extortion/ Blackmail	Fraud Offenses	Larceny/ Theft Offenses	Motor Vehicle Theft	Robbery	Stolen Property Offenses	Crimes Against Property
BOUNTIFUL PD	3	0	144	51	286	1	0	152	902	45	11	5	1,600
BYU PD	2	0	18	1	51	0	0	11	266	3	0	4	356
CACHE-RICH DRUG TASK FORCE	0	0	2	3	0	0	0	0	3	0	0	1	9
CARBON COUNTY SHERIFF	7	0	42	1	89	0	0	8	77	16	1	2	243
CENTERVILLE PD	0	0	42	11	126	2	0	75	308	12	0	2	578
CLEARFIELD PD	4	0	110	16	551	0	0	72	708	47	7	3	1,518
CLINTON PD	1	0	37	11	157	1	0	54	217	19	2	2	501
DAVIS COUNTY SHERIFF	2	0	82	5	157	1	0	44	105	18	0	2	416
DAVIS COUNTY TASK FORCE	0	0	0	0	0	0	0	0	1	0	0	0	1
DRAPER PD	1	0	238	63	249	0	0	94	625	53	0	22	1,345
DUCHESNE COUNTY SHERIFF	2	0	23	7	72	0	0	7	107	9	0	1	228
FARMINGTON PD	0	0	40	9	80	3	1	34	165	9	1	2	344
GRANTSVILLE PD	0	0	35	12	96	0	0	21	138	12	0	1	315
HEBER CITY PD	0	0	31	4	54	0	0	6	68	13	0	0	176
HELPER PD	0	0	7	0	29	0	0	4	13	3	0	2	58
IVINS CITY PUBLIC SAFETY	0	0	57	3	74	0	0	17	69	5	0	6	231
KAYSVILLE PD	1	0	65	19	291	0	0	64	323	22	0	4	789
LAYTON PD	17	0	285	141	990	2	0	325	1,705	95	14	13	3,587
LOGAN PD	3	0	65	58	199	2	0	32	401	22	4	9	795
MIDVALE PD	6	0	241	99	740	1	0	152	1,150	331	27	14	2,761
MILLARD COUNTY SHERIFF	3	0	54	1	68	0	0	3	184	11	0	1	325
MORGAN COUNTY SHERIFF	0	0	14	0	57	0	0	3	64	3	0	5	146
MURRAY PD	0	0	431	180	1,427	11	1	251	2,417	324	50	2	5,094
NAPLES PD	0	0	4	1	20	0	0	5	30	2	0	0	62
NORTH OGDEN PD	1	0	38	5	192	0	1	18	175	8	0	1	439
NORTH SALT LAKE PD	1	0	179	11	154	3	1	31	248	25	1	24	678
OGDEN PD	28	0	946	271	3,564	6	2	310	4,050	560	149	93	9,979
PLEASANT GROVE PD	3	0	137	95	457	2	0	141	782	41	10	13	1,681
PRICE PD	2	0	42	12	138	0	0	16	280	13	1	10	514
PROVO PD	7	0	493	133	1,947	0	1	227	3,291	305	35	145	6,584
RIVERDALE PD	1	0	41	44	152	0	0	88	432	27	9	2	796
ROOSEVELT PD	0	0	27	6	127	0	0	19	171	6	0	0	356
ROY PD	8	0	100	39	444	0	1	85	751	50	5	6	1,489
SALT LAKE CITY PD	54	0	2,066	596	5,073	28	8	1,247	11,434	1,999	503	297	23,305
SALT LAKE COUNTY SHERIFF	35	1	1,830	434	4,378	8	4	1,296	6,433	976	121	127	15,643
SANDY PD	17	1	540	159	1,133	12	0	275	2,568	276	33	68	5,082
SARATOGA SPRINGS PD*	0	1	22	7	56	0	0	24	92	7	0	1	210
SOUTH JORDAN PD	1	0	208	54	384	0	0	384	898	84	4	10	2,027

# Incident Based

Crimes Against Property													
Agency	Arson	Bribery	Burglary/ Breaking & Entering	Counterfeiting/ Forgery	Destruction/ Damage/ Vandalism of Property	Embezzlement	Extortion/ Blackmail	Fraud Offenses	Larceny/ Theft Offenses	Motor Vehicle Theft	Robbery	Stolen Property Offenses	Crimes Against Property
SOUTH OGDEN PD	2	0	78	41	161	1	0	59	464	31	12	3	852
SOUTH SALT LAKE PD	2	0	333	137	1,462	2	0	126	1,562	435	46	47	4,152
SPANISH FORK PD	3	0	118	38	350	0	0	129	504	25	6	6	1,179
ST. GEORGE PD	8	1	568	123	1,280	6	0	306	2,066	129	15	40	4,542
SUNSET PD	0	0	38	1	73	0	0	13	120	2	0	0	247
SYRACUSE PD	0	0	38	15	123	0	0	26	246	13	0	3	464
TAYLORSVILLE PD	6	1	434	208	1,262	2	0	414	2,141	331	61	48	4,908
TOOELE COUNTY SHERIFF	0	0	76	7	70	0	0	36	188	12	1	3	393
TOOELE PD	21	0	136	28	619	0	2	178	688	72	5	19	1,768
UINTAH COUNTY SHERIFF	0	0	32	5	138	0	0	23	168	15	0	0	381
UTAH COUNTY SHERIFF **	7	0	123	18	227	0	0	63	283	20	0	20	761
UTAH STATE UNIV - LOGAN	0	0	9	0	37	0	0	6	97	0	0	2	151
VERNAL PD	1	0	27	20	179	0	1	52	216	22	0	0	518
WASATCH COUNTY SHERIFF	0	0	23	1	69	0	0	1	134	11	0	0	239
WASHINGTON CITY PD	0	0	98	22	249	0	0	74	333	29	3	18	826
WASHINGTON COUNTY SHERIFF	1	0	51	16	127	0	0	21	116	13	2	13	360
WEBER COUNTY SHERIFF	5	0	275	15	799	3	0	120	1,014	71	9	10	2,321
WEST BOUNTIFUL PD	0	0	25	3	11	0	0	17	91	4	0	6	157
WEST JORDAN PD	16	0	568	283	1,966	3	0	295	2,733	329	49	35	6,277
WEST VALLEY PD	30	0	1,088	387	2,018	2	1	477	4,745	1,114	157	233	10,252
WOODS CROSS PD	0	0	48	5	76	3	0	52	177	25	4	20	410
<b>TOTAL OFFENSES</b>	<b>312</b>	<b>5</b>	<b>12,922</b>	<b>3,935</b>	<b>35,358</b>	<b>105</b>	<b>24</b>	<b>8,083</b>	<b>59,737</b>	<b>8,154</b>	<b>1,358</b>	<b>1,426</b>	<b>131,419</b>

NOTE: \*Saratoga Springs PD became operational 7/1/2007.

\*\* Utah County Sheriff's Office was in testing mode for IBR during 2007.

Since only 61 of the reporting agencies submit IBR data, IBR statistics reflect only crimes reported by those jurisdictions. They do not reflect statewide data.

For a list of all agencies that submit IBR data, see page 52.

For more IBR offenses for the agencies listed above, please see the following pages.



# Incident Based

Crimes Against Society							
Agency	Drug/Narcotic Offenses	Gambling Offenses	Pornography/ Obscene Material	Prostitution Offenses	Weapon Law Violations	Crimes Against Society	TOTAL IBR CRIMES
BOUNTIFUL PD	187	0	3	0	11	201	2,139
BYU PD	1	0	0	0	1	2	391
CACHE-RICH DRUG TASK FORCE	291	0	0	0	2	293	302
CARBON COUNTY SHERIFF	94	0	0	0	12	106	445
CENTERVILLE PD	201	0	0	0	12	213	872
CLEARFIELD PD	153	0	3	0	25	181	2,011
CLINTON PD	91	0	1	0	11	103	706
DAVIS COUNTY SHERIFF	531	0	0	0	40	571	1,138
DAVIS COUNTY TASK FORCE	132	0	0	0	3	135	137
DRAPER PD	162	0	0	0	11	173	1,676
DUCHESNE COUNTY SHERIFF	133	0	0	0	17	150	490
FARMINGTON PD	57	0	2	0	4	63	477
GRANTSVILLE PD	51	0	2	0	5	58	450
HEBER CITY PD	1	0	1	0	0	2	203
HELPER PD	67	0	0	0	2	69	150
IVINS CITY PUBLIC SAFETY	22	0	0	0	2	24	299
KAYSVILLE PD	48	0	0	0	11	59	1,009
LAYTON PD	240	0	11	11	44	306	4,703
LOGAN PD	230	0	1	0	52	283	1,296
MIDVALE PD	284	0	3	7	41	335	3,631
MILLARD COUNTY SHERIFF	53	0	3	0	8	64	508
MORGAN COUNTY SHERIFF	32	0	0	0	3	35	190
MURRAY PD	364	0	6	0	30	400	6,292
NAPLES PD	38	0	0	0	0	38	110
NORTH OGDEN PD	34	0	3	0	7	44	552
NORTH SALT LAKE PD	57	0	2	0	6	65	837
OGDEN PD	1,094	0	4	26	249	1,373	13,858
PLEASANT GROVE PD	285	0	0	0	16	301	2,238
PRICE PD	161	0	0	0	14	175	802
PROVO PD	887	0	14	1	196	1,098	8,791
RIVERDALE PD	270	0	0	1	5	276	1,193
ROOSEVELT PD	51	0	0	0	8	59	512
ROY PD	143	0	6	0	11	160	2,086
SALT LAKE CITY PD	3,881	0	7	373	430	4,691	33,573
SALT LAKE COUNTY SHERIFF	1,309	1	4	3	168	1,485	20,106
SANDY PD	1,061	0	11	4	98	1,174	7,230
SARATOGA SPRINGS PD *	20	0	0	0	25	45	307
SOUTH JORDAN PD	141	0	3	0	24	168	2,509
SOUTH OGDEN PD	125	0	0	1	8	134	1,092

# Incident Based

Crimes Against Society							
Agency	Drug/Narcotic Offenses	Gambling Offenses	Pornography/ Obscene Material	Prostitution Offenses	Weapon Law Violations	Crimes Against Society	TOTAL IBR CRIMES
SOUTH SALT LAKE PD	520	0	1	6	42	569	5,649
SPANISH FORK PD	137	0	0	0	16	153	1,451
ST. GEORGE PD	782	0	12	1	76	871	6,261
SUNSET PD	90	0	0	0	1	91	413
SYRACUSE PD	53	0	0	0	4	57	663
TAYLORSVILLE PD	422	0	1	2	38	463	6,322
TOOELE COUNTY SHERIFF	103	0	0	0	4	107	599
TOOELE PD	140	0	3	0	24	167	2,470
UINTAH COUNTY SHERIFF	162	0	0	0	23	185	712
UTAH COUNTY SHERIFF **	757	0	0	0	42	799	1,705
UTAH STATE UNIV - LOGAN	12	0	1	0	4	17	175
VERNAL PD	168	0	0	0	24	192	826
WASATCH COUNTY SHERIFF	44	0	0	0	1	45	340
WASHINGTON CITY PD	132	0	2	0	18	152	1,171
WASHINGTON COUNTY SHERIFF	286	0	2	0	26	314	813
WEBER COUNTY SHERIFF	237	0	54	2	36	329	3,151
WEST BOUNTIFUL PD	10	0	2	0	2	14	194
WEST JORDAN PD	564	0	9	0	74	647	8,204
WEST VALLEY PD	1,304	0	21	0	211	1,536	14,229
WOODS CROSS PD	105	0	0	0	6	111	604
<b>TOTAL OFFENSES</b>	<b>19,010</b>	<b>1</b>	<b>198</b>	<b>438</b>	<b>2,284</b>	<b>21,931</b>	<b>181,263</b>

NOTE: \*Saratoga Springs PD became operational 7/1/2007.

\*\* Utah County Sheriff's Office was in testing mode for IBR during 2007.

Since only 61 of the reporting agencies submit IBR data, IBR statistics reflect only crimes reported by those jurisdictions. They do not reflect statewide data.

For a list of all agencies that submit IBR data, see page 52.

# IBR Domestic Violence Analysis

NOTE: Since only 61 of the reporting agencies submit IBR data, IBR statistics reflect only crimes reported by those jurisdictions. They do not reflect statewide data.

For a list of all agencies that submit IBR data, see page 52.

Relative Frequency of Weapon Use in Domestic Violence Incidents	
Weapon	Percentage
Asphyxiation	0.00%
Blunt Object	1.26%
Drugs/Narcotics/Sleeping Pills	0.01%
Explosives	0.02%
Fire/Incendiary Device	0.01%
Firearm	1.10%
Knife/Cutting Instrument	4.02%
Motor Vehicle	0.43%
Other	6.77%
Personal Weapons	85.09%
Poison	0.02%
Unknown	1.26%
<b>TOTAL</b>	<b>100.00%</b>

DOMESTIC VIOLENCE VICTIM AND WEAPON USE ANALYSIS																	
VICTIM																	
Agency	Spouse	Common-Law Spouse	Parent	Sibling	Child	Grandparent	Grandchild	In-Law	Stepparent	Stepchild	Stepsibling	Other Family	B/G Friend	Child of B/G Friend	Homosexual Relationships.	Ex-Spouse	Total Domestic Relationship
Asphyxiation	0	0	0	0	0	0	0	0	0	0	0	0	0	0	0	0	0
Fire/Incendiary Device	0	0	0	1	0	0	0	0	0	0	0	0	0	0	0	0	1
Drugs/Narcotics/Sleeping Pills	0	0	0	0	1	0	0	0	0	0	0	0	0	0	0	0	1
Poison	0	0	1	0	0	0	0	1	0	0	0	0	0	0	0	0	2
Explosives	0	0	1	0	0	0	0	0	1	0	0	0	1	0	0	0	3
Rifle	3	0	1	0	1	0	0	0	0	1	0	2	1	0	0	0	9
Other Firearm	3	0	1	2	1	0	0	0	0	0	0	7	0	0	0	2	16
Shotgun	5	1	0	3	0	0	0	3	0	1	0	1	5	1	0	0	20
Firearm	3	0	1	0	6	0	0	1	0	0	0	2	8	1	0	0	22
Handgun	16	0	1	4	3	0	0	0	0	2	0	4	17	0	0	4	51
Motor Vehicle	19	3	2	2	7	0	0	0	0	0	0	3	31	1	0	4	72
Unknown	13	1	4	12	48	0	6	0	3	4	1	14	31	1	2	4	144
Blunt Object	19	3	14	20	15	0	1	5	3	2	0	24	44	0	2	1	153
Knife/Cutting Instrument	69	9	63	70	53	6	1	6	3	2	0	57	95	3	3	6	446
None	107	14	41	72	131	4	21	9	4	30	16	58	170	9	5	35	726
Other	158	13	58	58	177	7	3	13	6	20	1	56	173	7	4	15	769
Personal Weapons	2,361	260	755	906	1,463	29	86	193	111	157	43	803	3,206	133	89	254	10,849
<b>Total for All Weapons</b>	<b>2,776</b>	<b>304</b>	<b>943</b>	<b>1,150</b>	<b>1,906</b>	<b>46</b>	<b>118</b>	<b>231</b>	<b>131</b>	<b>219</b>	<b>61</b>	<b>1,031</b>	<b>3,782</b>	<b>156</b>	<b>105</b>	<b>325</b>	<b>13,284</b>

# IBR Domestic Violence Analysis

DOMESTIC VIOLENCE VICTIM INJURIES									
INJURY									
Victim	Apparent Broken Bones	Possible Internal Injury	Severe Laceration	Apparent Minor Injury	No Injury	Other Major Injury	Loss of Teeth	Unconsciousness	Total
Spouse	6	3	15	1,670	2,015	27	1	0	3,737
Common-Law Spouse	1	2	4	175	210	1	0	0	393
Parent	2	1	3	480	812	29	0	1	1,328
Sibling	5	0	25	667	1,087	21	0	1	1,806
Child	3	3	2	939	3,475	16	0	4	4,442
Grandparent	0	0	0	34	39	2	0	0	75
Grandchild	1	2	2	58	234	2	0	0	299
In-Law	0	0	2	150	237	2	2	0	393
Step-Parent	0	0	1	77	103	2	0	0	183
Step-Child	0	0	0	74	301	5	0	0	380
Step-Sibling	0	0	0	15	57	1	0	0	73
Other Family	2	3	14	732	1,208	104	0	1	2,064
Boy/Girl Friend	10	11	25	2,289	2,264	37	0	11	4,647
Child of B/G Friend	0	0	0	87	240	2	0	0	329
Homosexual Relationship	0	1	2	77	56	2	0	0	138
Ex-Spouse	2	0	3	169	271	2	0	0	447
<b>Total</b>	<b>32</b>	<b>26</b>	<b>98</b>	<b>7,693</b>	<b>12,609</b>	<b>255</b>	<b>3</b>	<b>18</b>	<b>20,734</b>

Offenses Committed Against Family Members								
Offense								
Victim	Murder & Non Negligent Manslaughter	Negligent Manslaughter	Kidnapping /Abduction	Sexual Assault (Forcible)	Agg. Assault	Simple Assault	Intimidation	Total
Spouse	2	0	68	45	161	2,455	198	2,927
Common-law Spouse	0	0	12	3	19	267	19	320
Parent	0	0	7	1	94	810	82	994
Sibling	1	0	4	177	107	829	85	1,202
Child	6	1	71	287	102	1,413	106	1,979
Grand Parent	0	0	0	0	7	39	7	53
Grand Child	0	0	11	52	8	50	3	124
In-Law	0	0	2	9	16	197	51	275
Step Parent	0	0	2	2	8	117	9	138
Step Child	1	0	4	77	6	131	8	226
Step Sibling	0	0	0	46	0	16	1	63
Other Family Member	0	0	11	242	120	622	97	1,092
Boyfriend/Girlfriend	4	0	124	173	238	3,158	425	4,118
Child of Boy/Girl Friend	1	0	4	22	6	122	12	166
Homosexual Relationship	0	0	0	4	6	93	8	111
Ex-Spouse	0	0	36	17	19	245	159	476
<b>Grand Total</b>	<b>15</b>	<b>1</b>	<b>356</b>	<b>1,157</b>	<b>917</b>	<b>10,564</b>	<b>1,270</b>	<b>14,264</b>

## Group B Arrest Data by Agency

Agency	Bad Checks	Curfew/ Loitering/ Vagrancy	Disorderly Conduct	DUI	Drunkenness	Family Offenses Non Violent	Liquor Law Violations	Peeping Tom	Runaways	Trespass	All Other Offenses	Grand Total
Bountiful PD	7	55	26	91	37	8	95	0	0	54	126	499
BYU PD	0	0	23	2	1	2	2	0	0	7	27	64
Cache-Rich Drug Task Force	0	4	0	2	1	2	16	0	0	0	10	35
Carbon County SO	0	0	3	36	17	0	19	0	1	1	101	178
Centerville PD	0	0	10	80	1	1	24	0	0	13	668	797
Clearfield PD	0	4	136	96	26	12	75	0	0	55	169	573
Clinton PD	1	30	57	53	18	8	70	0	0	14	303	554
Davis County SO	0	30	37	253	19	3	195	0	0	10	195	742
Davis Metro Narcotics Strike Force	0	0	0	0	0	1	4	0	0	0	1	6
Draper PD	2	11	29	121	13	6	140	0	7	35	98	462
Duchesne County SO	0	0	11	25	9	3	59	0	0	1	216	324
Farmington PD	0	16	16	30	13	1	37	0	0	7	185	305
Grantsville PD	2	19	14	27	5	0	48	0	0	12	74	201
Heber City PD	0	0	1	54	12	0	35	0	0	1	137	240
Helper PD	0	6	12	14	9	0	8	0	3	1	30	83
Ivins City Public Safety Dept.	0	0	2	14	0	2	8	0	0	0	24	50
Kaysville PD	2	8	59	12	5	1	14	0	0	28	37	166
Layton PD	12	161	105	80	65	55	126	1	0	77	339	1,021
Logan PD	13	411	132	128	79	35	428	0	14	42	700	1,982
Midvale PD	0	0	0	2	6	0	12	0	0	1	7	28
Millard County SO	2	4	16	34	25	3	68	0	0	7	37	196
Morgan County SO	0	0	1	8	0	0	5	0	0	0	21	35
Murray PD	8	0	44	176	98	36	83	0	0	64	384	893
Naples PD	1	0	4	25	2	1	35	0	1	3	241	313
North Ogden PD	4	0	2	50	0	5	2	0	0	4	47	114
North Salt Lake PD	0	13	20	29	13	6	38	0	1	10	314	444
Ogden City PD	1	138	825	220	556	66	359	0	3	1	1,937	4,106
Pleasant Grove/Lindon PD	1	2	72	97	28	7	112	0	0	29	380	728
Price PD	1	0	61	51	54	7	49	0	4	26	78	331
Provo PD	9	98	310	334	131	26	335	0	3	292	953	2,491
Riverdale PD	3	0	8	28	0	3	6	0	0	1	203	252
Roosevelt PD	1	6	17	33	27	3	44	0	0	6	128	265
Roy PD	6	238	59	74	0	26	107	0	0	34	462	1,006
Salt Lake City PD	12	3	627	1,220	1,315	263	2,040	2	0	2,638	5,249	13,369
Salt Lake County SO	8	0	251	401	213	349	759	0	0	301	7,001	9,283
Sandy PD	7	37	158	115	73	39	164	0	156	137	343	1,229
Saratoga Springs PD *	0	0	0	25	1	3	28	0	0	4	99	160
South Jordan PD	2	25	14	67	12	13	101	0	0	4	137	375
South Ogden PD	1	0	9	48	0	7	2	0	0	4	173	244
South Salt Lake PD	1	3	37	80	94	13	34	1	3	23	585	874
Spanish Fork PD	8	5	38	54	40	8	130	0	0	11	259	553
St. George PD	2	101	160	178	172	11	473	0	0	96	801	1,994

## Group B Arrest Data by Agency

Agency	Bad Checks	Curfew/ Loitering/ Vagrancy	Disorderly Conduct	DUI	Drunkenness	Family Offenses Non Violent	Liquor Law Violations	Peeping Tom	Runaways	Trespass	All Other Offenses	Grand Total
Sunset PD	0	0	5	33	2	0	1	0	0	2	2	45
Syracuse PD	0	12	20	35	14	5	17	0	0	11	93	207
Taylorsville PD	3	0	73	143	34	43	206	0	0	58	376	936
Tooele City PD	20	81	137	100	44	6	65	1	0	49	822	1,325
Tooele County SO	0	4	13	84	12	2	97	0	0	0	33	245
Uintah County SO	0	1	34	99	23	4	144	0	6	0	686	997
Utah County SO **	0	3	22	172	14	22	900	0	0	80	314	1,527
Utah State University PD	0	0	7	1	3	2	16	0	0	6	26	61
Vernal PD	2	19	94	132	26	30	198	0	4	24	657	1,186
Wasatch County SO	0	0	0	52	0	0	0	0	0	0	0	52
Washington City PD	0	8	9	64	19	3	58	0	0	8	104	273
Washington County SO	0	0	2	57	6	0	35	0	0	5	239	344
Weber County SO	1	228	47	126	0	35	84	1	0	66	1,335	1,923
West Bountiful PD	1	0	1	6	7	0	1	0	3	1	150	170
West Jordan PD	1	0	185	213	0	43	191	0	0	57	278	968
West Valley City PD	9	33	295	368	475	30	184	2	413	173	665	2,647
Woods Cross PD	3	5	58	30	6	12	60	0	8	3	172	357
<b>Grand Total</b>	<b>157</b>	<b>1,822</b>	<b>4,408</b>	<b>6,182</b>	<b>3,875</b>	<b>1,272</b>	<b>8,646</b>	<b>8</b>	<b>630</b>	<b>4,597</b>	<b>29,231</b>	<b>60,828</b>

NOTE: \*Saratoga Springs PD became operational 7/1/2007.

\*\* Utah County Sheriff's Office was in testing mode for IBR during 2007.

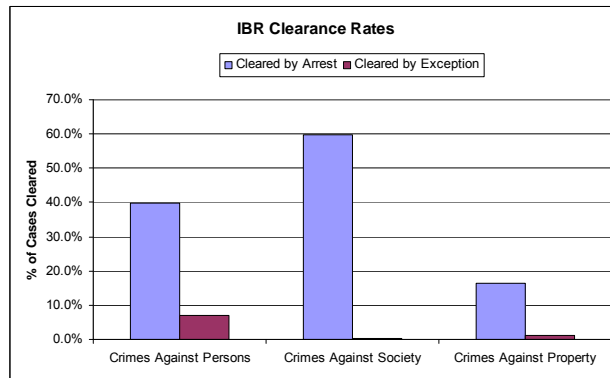
## Group B Arrest Data Breakdown

Group B Arrestees by Sex					
Offense	Female	% of Female	Male	% of Male	Grand Total
Bad Checks	74	47.1%	83	52.9%	157
Curfew/Loitering/Vagrancy	646	35.5%	1,176	64.5%	1,822
Disorderly Conduct	961	21.8%	3,447	78.2%	4,408
DUI	1,388	22.5%	4,794	77.5%	6,182
Drunkenness	676	17.4%	3,199	82.6%	3,875
Family Non Violent Offenses	459	36.1%	813	63.9%	1,272
Liquor Law Violations	2,389	27.6%	6,257	72.4%	8,646
Peeping Tom	0	0.0%	8	100.0%	8
Runaways	363	57.6%	267	42.4%	630
Trespass	897	19.5%	3,700	80.5%	4,597
All Other Offenses	7,741	26.5%	21,490	73.5%	29,231
<b>Grand Total</b>	<b>15,594</b>	<b>25.6%</b>	<b>45,234</b>	<b>74.4%</b>	<b>60,828</b>

Group B Arrestees by Race											
Offense	White	% of White	Black	% of Black	Unknown	% of Unknown	American Indian or Alaskan Native	% of American Indian or Alaskan Native	Asian or Pacific Islander	% of Asian or Pacific Islander	Grand Total
Bad Checks	133	84.7%	7	4.5%	11	7.0%	0	0.0%	6	3.8%	157
Curfew/Loitering/Vagrancy	1,672	91.8%	32	1.8%	75	4.1%	12	0.7%	31	1.7%	1,822
Disorderly Conduct	3,760	85.3%	237	5.4%	222	5.0%	81	1.8%	108	2.5%	4,408
DUI	5,425	87.8%	189	3.1%	289	4.7%	155	2.5%	124	2.0%	6,182
Drunkenness	3,044	78.6%	136	3.5%	91	2.3%	523	13.5%	81	2.1%	3,875
Family Non-Violent Offenses	1,085	85.3%	72	5.7%	64	5.0%	22	1.7%	29	2.3%	1,272
Liquor Law Violations	7,384	85.4%	270	3.1%	361	4.2%	444	5.1%	187	2.2%	8,646
Peeping Tom	7	87.5%	0	0.0%	1	12.5%	0	0.0%	0	0.0%	8
Runaways	548	87.0%	24	3.8%	22	3.5%	11	1.7%	25	4.0%	630
Trespass	3,710	80.7%	501	10.9%	115	2.5%	182	4.0%	89	1.9%	4,597
All Other Offenses	24,717	84.6%	1,444	4.9%	1,547	5.3%	845	2.9%	678	2.3%	29,231
<b>Grand Total</b>	<b>51,485</b>	<b>84.6%</b>	<b>2,912</b>	<b>4.8%</b>	<b>2,798</b>	<b>4.6%</b>	<b>2,275</b>	<b>3.7%</b>	<b>1,358</b>	<b>2.2%</b>	<b>60,828</b>

NOTE: Since only 61 of the reporting agencies submit IBR data, IBR statistics reflect only crimes reported by those jurisdictions. They do not reflect statewide data.

# IBR Clearance Rates



NOTE: Since only 61 of the reporting agencies submit IBR data, IBR statistics reflect only crimes reported by those jurisdictions. They do not reflect statewide data.

For a list of agencies that submit IBR data, see Page 52.

For a definition of *Clearance*, see Page 66.

Offense	Number of Incidents	Number of Incidents Cleared by Arrest	Percent Cleared by Arrest	Number of Incidents Cleared by Exception	Percent Cleared by Exception	Total Cleared	Percent Cleared
<b>CRIMES AGAINST PERSONS</b>							
Assault Offenses	24,306	10,333	42.5%	1,599	6.6%	11,932	49.1%
Homicide Offenses	54	38	70.4%	5	9.3%	43	79.6%
Kidnapping/Abduction	478	126	26.4%	30	6.3%	156	32.6%
Sex Offenses, Forcible	2,878	563	19.6%	312	10.8%	875	30.4%
Sex Offenses, Non-forcible	203	84	41.4%	18	8.9%	102	50.2%
<b>TOTAL</b>	<b>27,919</b>	<b>11,144</b>	<b>39.9%</b>	<b>1,964</b>	<b>7.0%</b>	<b>13,108</b>	<b>47.0%</b>
<b>CRIMES AGAINST SOCIETY</b>							
Drug/Narcotic Offenses	19,010	11,608	61.1%	48	0.3%	11,656	61.3%
Gambling Offenses	1	0	0.0%	0	0.0%	0	0.0%
Pornography/Obscene Material	198	43	21.7%	9	4.5%	52	26.3%
Prostitution Offenses	438	343	78.3%	1	0.2%	344	78.5%
Weapon Law Violations	2,284	1,128	49.4%	29	1.3%	1,157	50.7%
<b>TOTAL</b>	<b>21,931</b>	<b>13,122</b>	<b>59.8%</b>	<b>87</b>	<b>0.4%</b>	<b>13,209</b>	<b>60.2%</b>
<b>CRIMES AGAINST PROPERTY</b>							
Arson	312	143	45.8%	2	0.6%	145	46.5%
Bribery	5	1	20.0%	1	20.0%	2	40.0%
Burglary/Breaking & Entering	12,922	1,210	9.4%	154	1.2%	1,364	10.6%
Counterfeiting/Forgery	3,935	1,008	25.6%	92	2.3%	1,100	28.0%
Destruction/Damage/Vandalism of Property	35,358	3,786	10.7%	404	1.1%	4,190	11.9%
Embezzlement	105	19	18.1%	8	7.6%	27	25.7%
Extortion/Blackmail	24	1	4.2%	1	4.2%	2	8.3%
Fraud Offenses	8,083	758	9.4%	146	1.8%	904	11.2%
Larceny/Theft Offenses	59,737	12,720	21.3%	597	1.0%	13,317	22.3%
Motor Vehicle Theft	8,154	518	6.4%	119	1.5%	637	7.8%
Robbery	1,358	427	31.4%	29	2.1%	456	33.6%
Stolen Property Offenses	1,426	855	60.0%	10	0.7%	865	60.7%
<b>TOTAL</b>	<b>131,419</b>	<b>21,446</b>	<b>16.3%</b>	<b>1,563</b>	<b>1.2%</b>	<b>23,009</b>	<b>17.5%</b>
<b>GRAND TOTAL</b>	<b>181,269</b>	<b>45,712</b>	<b>25.2%</b>	<b>3,614</b>	<b>2.0%</b>	<b>49,326</b>	<b>27.2%</b>



# Glossary

---

**ADULT:** An individual 18 years of age or older.

**AGGRAVATED ASSAULT:** The FBI's Uniform Crime Reporting Program defines Aggravated Assault as: "An unlawful attack by one person upon another wherein the offender uses a weapon or displays it in a threatening manner, or the victim suffers obvious severe or aggravated bodily injury involving apparent broken bones, loss of teeth, possible internal injury, severe laceration, or loss of consciousness." See also, Simple Assault

**ALL OTHER OFFENSES:** Agencies that submit Summary Based data record all arrests that cannot be categorized under any other Part II Category in "All Other Offenses." Such arrests can include, but are not limited to, the crimes of: Anarchism, Bigamy and Polygamy, Blackmail, Bribery, Contempt of Court, Contributing to Juvenile Delinquency, Kidnapping, Marriage within Prohibited Degrees, Perjury, Possession of Burglary Tools, Possession of Narcotic Paraphernalia, Riot, and Trespass.

**AMERICAN INDIAN OR ALASKAN NATIVE - RACE:** A person having origins in any of the original peoples of North America, and who maintains cultural identification through tribal affiliation or community recognition. The other three categories of race are White, Black, and Asian or Pacific Islander. *From the FBI's Uniform Crime Reporting Handbook*

**ARSON:** The FBI's Uniform Crime Reporting Program defines Arson as: "Unlawfully and intentionally damaging, or attempting to damage, any real or personal property by fire or incendiary device."

**ASIAN OR PACIFIC ISLANDER - RACE:** A person having origins in any of the original peoples of the Far East, Southeast Asia, the Indian subcontinent, or the Pacific Islands. The other three categories of race are White, Black, and American Indian or Alaskan Native. *From the FBI's Uniform Crime Reporting Handbook*

**BAD CHECKS:** Knowingly and intentionally writing and/or negotiating checks drawn against insufficient or nonexistent funds. Includes fraudulent checks and insufficient funds checks but not counterfeited checks or forged checks. *From the FBI's Uniform Crime Reporting Handbook, NIBRS Edition*

**BLACK - RACE:** A person having origins in any of the black racial groups of Africa. The other three categories of race are White, American Indian or Alaskan Native, and Asian or Pacific Islander. *From the FBI's Uniform Crime Reporting Handbook*

**BLACKMAIL:** see Extortion/Blackmail

**BRIBERY:** The offering, giving, receiving, or soliciting of any thing of value (i.e., a bribe, gratuity, or kickback) to sway the judgment or action of a person in a position of trust or influence. *From the FBI's Uniform Crime Reporting Handbook, NIBRS Edition*

**BURGLARY:** The FBI's Uniform Crime Reporting Program defines Burglary as: "The unlawful entry into a building or other structure with the intent to commit a felony or a theft."

# Glossary

---

**CLEARANCE** - incidents may be cleared by arrest or by exceptional means.

*Clearance by Arrest:* The FBI's Uniform Crime Reporting Program states that "an offense is cleared by arrest or solved for crime reporting purposes when at least one person is: 1) arrested, 2) charged with the commission of the offense; and 3) turned over to the court for prosecution (whether following arrest, court summons, or police notice). Although no physical arrest is made, a clearance when the offender is a person under 18 years of age and is cited to appear in juvenile court or before other juvenile authorities."

*Clearance by Exception:* The FBI's Uniform Crime Reporting Program states that "In certain situations, law enforcement is not able to follow the three outlined steps under 'clearance by arrest' to clear offenses known to them." However, "if the following questions can be answered 'yes,' the offense is considered to be 'Cleared by Exception.'"

1. Has the investigation definitely established the identity of the offender?
2. Is there enough information to support an arrest, charge, and turning over to the court for prosecution?
3. Is the exact location of the offender known so that the subject could be taken into custody now?
4. Is there some reason outside law enforcement control that precludes arresting, charging, and prosecuting the offender?

Some examples of exceptional clearance situations:

- Death of the offender (suicide, killed by law enforcement, murder-suicide situation, natural causes)
- Deathbed confession by offender
- Offender already in custody or serving sentence for another offense
- Extradition denied
- Victim refuses to cooperate in prosecution
- The handling of a juvenile offender to his/her parents in instances involving minor offenses where no referral is made to juvenile court

*The preceding from the "Uniform Crime Reporting Handbook," pages 41 and 42.*

**COUNTERFEITING/FORGERY:** The altering, copying, or imitation of something, without authority or right, with the intent to deceive or defraud by passing the copy or thing altered or imitated as that which is original or genuine; or the selling, buying, or possession of an altered, copied, or imitated thing with the intent to deceive or defraud. *From the FBI's Uniform Crime Reporting Handbook, NIBRS Edition*

**CRIME RATE PER 1,000:** Number of crimes committed for every 1,000 residents. Breaking down the number of crimes by size of population is one way to gauge how an agency's crime rates compare with those of other agencies. Crime Rate per 1,000 is calculated by dividing the agency's number of crimes by the agency's population, and multiplying the result by 1,000.  $((\text{Crimes}/\text{Population}) * 1,000)$

**CURFEW/LOITERING/VAGRANCY VIOLATIONS:** The violation of a court order, regulation, ordinance, or law requiring the withdrawal of persons from the streets or other specified areas; prohibiting persons from remaining in an area or place in an idle or aimless manner; or prohibiting persons from going from place to place without visible means of support. *From the FBI's Uniform Crime Reporting Handbook, NIBRS Edition*

# Glossary

---

**DANGEROUS NONNARCOTIC DRUGS:** According to the Federal Bureau of Investigation's Uniform Crime Reporting Program, the drug category "Dangerous Nonnarcotic Drugs" includes drugs such as barbiturates, Benzedrine, etc.

**DESTRUCTION / DAMAGE / VANDALISM OF PROPERTY:** To willfully or maliciously destroy, damage, deface, or otherwise injure real or personal property without the consent of the owner or the person having custody or control of it. *From the FBI's Uniform Crime Reporting Handbook, NIBRS Edition*

**DISORDERLY CONDUCT:** Any behavior that tends to disturb the public peace or decorum, scandalizes the community, or shock the public sense of morality. *From the FBI's Uniform Crime Reporting Handbook, NIBRS Edition*

**DRIVING UNDER THE INFLUENCE:** Driving or operating a motor vehicle or common carrier while mentally or physically impaired as the result of consuming an alcoholic beverage or using a drug or narcotic. This offense includes driving while intoxicated and operating a bus, train, streetcar, boat, etc., while under the influence. *From the FBI's Uniform Crime Reporting Handbook, NIBRS Edition*

**DRUG/NARCOTIC OFFENSES:** The violation of laws prohibiting the production, distribution, and/or use of certain controlled substances and the equipment or devices utilized in their preparation and/or use. *From the FBI's Uniform Crime Reporting Handbook, NIBRS Edition*

**DRUNKENNESS:** To drink alcoholic beverages to the extent that one's mental faculties and physical coordination are substantially impaired. Included are drunk and disorderly, common drunkard, habitual drunkard, and intoxication. *From the FBI's Uniform Crime Reporting Handbook, NIBRS Edition*

**EMBEZZLEMENT:** The unlawful misappropriation by an offender to his/her own use or purpose of money, property, or some other thing of value entrusted to his/her care, custody, or control. *From the FBI's Uniform Crime Reporting Handbook, NIBRS Edition*

**EXTORTION/BLACKMAIL:** To unlawfully obtain money, property, or any other thing of value, either tangible or intangible, through the use or threat of force, misuse of authority, threat of criminal prosecution, threat of destruction of reputation or social standing, or through other coercive means. *From the FBI's Uniform Crime Reporting Handbook, NIBRS Edition*

**FAMILY OFFENSES, NON-VIOLENT:** Unlawful, non-violent acts by a family member (or legal guardian) which threaten the physical, mental, or economic well-being or morals of another family member and which are not classifiable as other offenses, such as Assault, Incest, Statutory Rape, etc. This offense includes: abandonment, desertion, neglect, non-support, non-violent abuse, and non-violent cruelty to other family members. It also includes the non-payment of court-ordered alimony, as long as it is not considered to be "Contempt of Court" within the reporting jurisdiction. *From the FBI's Uniform Crime Reporting Handbook, NIBRS Edition*

**FORCIBLE FONDLING:** The touching of the private body parts of another person for the purpose of sexual gratification, forcibly and/or against that person's will; or, not forcibly or against the person's will where the victim is incapable of giving consent because of his/her youth or because of his/her temporary or permanent mental incapacity. For Incident Based Reporting (IBR) purposes, this falls under the category of "Sex Offenses, Forcible." *From the FBI's Uniform Crime Reporting Handbook, NIBRS Edition*

# Glossary

---

**FORCIBLE RAPE:** The carnal knowledge of a person, forcibly and/or against that person's will; or not forcibly or against the person's will where the victim is incapable of giving consent because of his/her temporary or permanent mental or physical incapacity (or because of his/her youth.) For Incident Based Reporting (IBR) purposes, this falls under the category of "Sex Offenses, Forcible." *From the FBI's Uniform Crime Reporting Handbook, NIBRS Edition*

**FORCIBLE SODOMY:** Oral or anal sexual intercourse with another person, forcibly and/or against that person's will, or not forcibly or against the person's will where the victim is incapable of giving consent because of his/her youth or because of his/her temporary or permanent mental or physical incapacity. For Incident Based Reporting (IBR) purposes, this falls under the category of "Sex Offenses, Forcible." *From the FBI's Uniform Crime Reporting Handbook, NIBRS Edition*

**FRAUD:** The intentional perversion of the truth for the purpose of inducing another person or other entity in reliance upon it to part with some thing of value or to surrender a legal right. *From the FBI's Uniform Crime Reporting Handbook, NIBRS Edition*

**GAMBLING OFFENSES:** To unlawfully bet or wager money or something else of value; assist, promote, or operate a game of chance for money or some other stake; possess or transmit wagering information; manufacture, sell, purchase, possess, or transport gambling equipment, devices, or goods; or tamper with the outcome of a sporting event or contest to gain a gambling advantage. *From the FBI's Uniform Crime Reporting Handbook, NIBRS Edition*

**GROUP A OFFENSES:** Agencies that submit data using the Incident Based Reporting (IBR) system submit detailed data on 22 "Group A" Offenses, which include: Arson, Assault Offenses, Bribery, Burglary, Counterfeiting/Forgery, Destruction/Damage/Vandalism of Property, Drug/Narcotic Offenses, Embezzlement, Extortion/Blackmail, Fraud Offenses, Gambling Offenses, Homicide Offenses, Kidnapping/Abduction, Larceny/Theft Offenses, Motor Vehicle Theft, Pornography/Obscene Material, Prostitution Offenses, Robbery, Sex Offenses (Forcible), Sex Offenses (Non-forcible), Stolen Property Offenses, and Weapon Law Violations. In contrast, agencies that submit data using the Summary Based Reporting system only submit detailed data on the eight "Index Crimes." (IBR agencies also submit arrest data on 10 "Group B Offenses.")

**GROUP B OFFENSES:** Agencies that submit data using the Incident Based Reporting (IBR) system submit arrest data on the 11 "Group B Offenses" of Bad Checks, Curfew/Loitering/Vagrancy Violations, Disorderly Conduct, DUI, Drunkenness, Family Offenses (Non-violent), Liquor Law Violations, Peeping Tom, Runaways, Trespass, and All Other Offenses. (IBR agencies also submit detailed data on 22 "Group A Offenses.")

**HATE CRIME:** The FBI's Uniform Crime Reporting Program defines Hate Crime as: "A criminal offense committed against a person or property which is motivated, in whole or in part, by the offender's bias against a race, religion, ethnic/national origin group, or sexual orientation group."

**HISPANIC - ETHNICITY:** All persons of Mexican, Puerto Rican, Cuban, Central or South American, or other Spanish culture or origin, regardless of race. The other category of ethnicity is Non-Hispanic. *From the FBI's Uniform Crime Reporting Handbook*

# Glossary

---

**HOMICIDE:** The FBI's Uniform Crime Reporting Program defines Homicide as: "The willful (non-negligent) killing of one human being by another."

**INCEST:** Non-forcible sexual intercourse between persons who are related to each other within the degrees wherein marriage is prohibited by law. For Incident Based Reporting (IBR) purposes, this falls under the category of "Sex Offenses, Non-forcible." *From the FBI's Uniform Crime Reporting Handbook, NIBRS Edition*

**INCIDENT BASED REPORTING:** Incident Based Reporting (IBR) uses computer technology and a more detailed data base to collect details about the offenses, victims, offenders, property, and arrests involved in each crime incident. Because it gathers more detailed data than the traditional Summary Based Reporting Program, it is possible to analyze various aspects of the crime which is occurring in our society, and provide law enforcement administrators, elected officials, and other planners and policy makers with the precise information they need.

**INDEX CRIMES:** According to the Federal Bureau of Investigation's Uniform Crime Reporting Program, "Index Crimes" (also referred to as "Part I Crimes") are the offenses of Homicide, Rape, Robbery, Aggravated Assault, Burglary, Larceny/Theft, Motor Vehicle Theft, and Arson.

**INTIMIDATION:** To unlawfully place another person in reasonable fear of bodily harm through the use of threatening words and/or other conduct, but without displaying a weapon or subjecting the victim to actual physical attack. *From the FBI's Uniform Crime Reporting Handbook, NIBRS Edition*

**JUVENILE:** Any individual 17 years of age or younger.

**KIDNAPPING / ABDUCTION:** The unlawful seizure, transportation, and/or detention of a person against his/her will, or of a minor without the consent of his/her custodial parent(s) or legal guardian. *From the FBI's Uniform Crime Reporting Handbook, NIBRS Edition*

**LARCENY/THEFT:** The FBI's Uniform Crime Reporting Program defines Larceny/Theft as: "The unlawful taking, carrying, leading, or riding away of property from the possession, or constructive possession, of another person."

**LIQUOR LAW VIOLATIONS:** The violation of laws or ordinances prohibiting the manufacture, sale, purchase, transportation, possession, or use of alcoholic beverages. Does not include the separate offenses of Driving Under the Influence and Drunkenness. *From the FBI's Uniform Crime Reporting Handbook, NIBRS Edition*

**MANSLAUGHTER BY NEGLIGENCE:** The FBI's Uniform Crime Reporting Program defines Manslaughter by negligence as: "The killing of another person through gross negligence."

**MOTOR VEHICLE:** A self-propelled vehicle that runs on land surface and not on rails.

# Glossary

---

**MOTOR VEHICLE THEFT:** The FBI's Uniform Crime Reporting Program defines Motor Vehicle Theft as: "The theft of a Motor Vehicle."

Theft is defined as: "The unlawful taking, carrying, leading, or riding away of property from the possession, or constructive possession, of another person." A Motor Vehicle is defined as: "A self-propelled vehicle that runs on land surface and not on rails."

**MURDER:** see Homicide

**NON-HISPANIC - ETHNICITY:** All persons, regardless of race, who do not fit the definition of the Hispanic ethnic group. *From the FBI's Uniform Crime Reporting Handbook*

**OFFENSES AGAINST FAMILY AND CHILDREN:** Unlawful, non-violent acts by a family member (or legal guardian) which threaten the physical, mental, or economic well-being or morals of another family member and which are not classifiable as other offenses, such as Assault, Incest, Statutory Rape, etc. This offense includes: abandonment, desertion, neglect, non-support, non-violent abuse, and non-violent cruelty to other family members. It also includes the non-payment of court-ordered alimony, as long as it is not considered to be "Contempt of Court" within the reporting jurisdiction. *From the FBI's Uniform Crime Reporting Handbook, NIBRS Edition*

**OPIUM OR COCAINE AND THEIR DERIVATIVES:** According to the Federal Bureau of Investigation's Uniform Crime Reporting Program, the drug category "Opium or Cocaine and Their Derivatives" includes the drugs of opium, cocaine, morphine, heroin, codeine, and other similar narcotics.

**PART I CRIMES:** According to the Federal Bureau of Investigation's Uniform Crime Reporting Program, "Part I Crimes" (also referred to as "Index Crimes") are the offenses of Homicide, Rape, Robbery, Aggravated Assault, Burglary, Larceny/Theft, Motor Vehicle Theft, and Arson. See also Part II Crimes.

**PART II CRIMES:** According to the Federal Bureau of Investigation's Uniform Crime Reporting Program, "Part II Crimes" encompass all other crime classifications outside those defined as Part I offenses. Agencies that submit Summary Based data collect only arrest data for Part II Crimes. Part II crimes include: Simple Assaults, Counterfeiting/Forgery, Fraud, Embezzlement, Stolen Property Offenses, Vandalism, Weapons Offenses, Prostitution and Commercialized Vice, Sex Offenses (except rape, prostitution), Drug Abuse Violations, Gambling, Offenses Against the Family and Children, DUI, Liquor Laws, Drunkenness, Disorderly Conduct, Vagrancy, Curfew and Loitering, Runaways (under 18 years of age) and All Other Offenses.

**PEEPING TOM:** To secretly look through a window, doorway, keyhole, or other aperture for the purpose of voyeurism. *From the FBI's Uniform Crime Reporting Handbook, NIBRS Edition*

**PERSONAL WEAPON:** Hands, fists, feet, teeth, etc.

**PORNOGRAPHY/OBSCENE MATERIAL:** The violation of laws or ordinances prohibiting the manufacture, publishing, sale, purchase, or possession of sexually explicit material, e.g., literature, photographs, etc. *From the FBI's Uniform Crime Reporting Handbook, NIBRS Edition*

# Glossary

---

**PROPERTY CRIMES:** The offenses of Burglary, Larceny/Theft, Motor Vehicle Theft, and Arson. See also Violent Crimes.

**PROSTITUTION OFFENSES:** To unlawfully engage in or promote sexual activities for profit. *From the FBI's Uniform Crime Reporting Handbook, NIBRS Edition*

**RAPE:** The FBI's Uniform Crime Reporting Program defines Rape as: "The carnal knowledge of a person forcibly and/or against that person's will; or not forcibly or against the person's will where the victim is incapable of giving consent because of his/her temporary or permanent mental or physical incapacity (or because of his/her youth)."

**ROBBERY:** The FBI's Uniform Crime Reporting Program defines Robbery as: "The taking, or attempting to take, anything of value under confrontational circumstances from the control, custody, or care of another person by force or threat of force or violence and/or by putting the victim in fear of immediate harm."

**RUNAWAY:** A person under 18 years of age who has left home without the permission of his/her parent(s) or legal guardian. *From the FBI's Uniform Crime Reporting Handbook, NIBRS Edition*

**SEX OFFENSES, FORCIBLE:** Any sexual act directed against another person, forcibly and/or against that person's will; or not forcibly or against the person's will where the victim is incapable of giving consent. In Incident Based Reporting (IBR) this includes the categories of Forcible Rape, Forcible Sodomy, Sexual Assault With an Object, and Forcible Fondling. *From the FBI's Uniform Crime Reporting Handbook, NIBRS Edition*

**SEX OFFENSES, NON-FORCIBLE:** Unlawful, non-forcible sexual intercourse. In Incident Based Reporting (IBR) this includes the categories of Incest and Statutory Rape. *From the FBI's Uniform Crime Reporting Handbook, NIBRS Edition*

**SEX OFFENSES (NOT RAPE, PROSTITUTION):** (Except forcible rape, prostitution, and commercialized vice.) Include all offenses against chastity, common decency, morals, and the like, such as: Incest, Indecent Exposure, Indecent Liberties, Sodomy or Crime Against Nature, Statutory Rape (no force), etc. *From the FBI's Uniform Crime Reporting Handbook*

**SEXUAL ASSAULT WITH AN OBJECT:** To use an object or instrument to unlawfully penetrate, however slightly, the genital or anal opening of the body of another person, forcibly and/or against that person's will; or not forcibly or against the person's will where the victim is incapable of giving consent because of his/her youth or because of his/her temporary or permanent mental or physical incapacity. For Incident Based Reporting (IBR) purposes, this falls under the category of "Sex Offenses, Forcible." *From the FBI's Uniform Crime Reporting Handbook, NIBRS Edition*

# Glossary

---

**SIMPLE ASSAULT:** The FBI's Uniform Crime Reporting Program defines Simple Assault as: "All assaults which do not involve the use of a firearm, knife, cutting instrument, or other dangerous weapon and in which there were no serious or aggravated injuries to the victim."

Simple Assault IS NOT considered an "Index Crime," and simple assaults are not included in breakdowns of "Index Crimes," or analyses of aggravated assaults. See the definition of Aggravated Assault.

**STATUTORY RAPE:** Non-forcible sexual intercourse with a person who is under the statutory age of consent. For Incident Based Reporting (IBR) purposes, this falls under the category of "Sex Offenses, Non-forcible." *From the FBI's Uniform Crime Reporting Handbook, NIBRS Edition*

**STOLEN PROPERTY OFFENSES:** Receiving, buying, selling, possessing, concealing, or transporting any property with the knowledge that it has been unlawfully taken, as by burglary, embezzlement, fraud, larceny, robbery, etc. *From the FBI's Uniform Crime Reporting Handbook, NIBRS Edition*

**SYNTHETIC NARCOTICS:** According to the Federal Bureau of Investigation's Uniform Crime Reporting Program, the drug category "Synthetic Narcotics" includes all "manufactured narcotics which can cause true drug addiction (demerol, methadones, etc.)"

**THEFT:** (also referred to as Larceny, or Larceny/Theft) The FBI's Uniform Crime Reporting Program defines Larceny/Theft as: "The unlawful taking, carrying, leading, or riding away of property from the possession, or constructive possession, of another person."

**TOTAL CRIME INDEX:** Total number of "Index Crimes" or "Part I Crimes" reported by an agency.

**TRESPASS OF REAL PROPERTY:** To unlawfully enter land, a dwelling, or other real property. *From the FBI's Uniform Crime Reporting Handbook, NIBRS Edition*

**UNIFORM CRIME REPORTING (UCR):** A city, county, and state law enforcement program that provides a nationwide view of crime based on the submission of statistics by law enforcement agencies throughout the country. Data submitted in the Summary Based program is mostly limited to the reporting of known "Index Crimes" and criminal arrest data. Data submitted in the Incident Based Reporting (IBR) program gathers more detailed data than does the Summary Based program.

**VAGRANCY:** see Curfew/Loitering/Vagrancy Violations

**VANDALISM:** see Destruction/Damage/Vandalism of Property

**VIOLENT CRIMES:** The offenses of Homicide, Rape, Robbery, and Aggravated Assault. See also Property Crimes.

**WEAPON LAW VIOLATIONS:** The violation of laws or ordinances prohibiting the manufacture, sale, purchase, transportation, possession, concealment, or use of firearms, cutting instruments, explosives,



# Glossary

---

incendiary devices, or other deadly weapons. *From the FBI's Uniform Crime Reporting Handbook, NIBRS Edition*

**WHITE - RACE:** A person having origins in any of the original peoples of Europe, North Africa, or the Middle East. The other three categories of race are Black, American Indian or Alaskan Native, and Asian or Pacific Islander. *From the FBI's Uniform Crime Reporting Handbook*