

CRIME IN UTAH 2020



Utah Department of
Public Safety
Jess L. Anderson,
Commissioner

Utah Bureau of
Criminal Identification
Greg Willmore, Bureau Chief



Table of Contents

2020 Crime in Utah Report Introduction	3
Acknowledgements	4
County Coverage and Non-Participating Agencies	7
Crime Factors	8
Index Crimes	9
Summary Based Reporting and National Incident Based Reporting	10
Scoring Offenses	11
2020 Summary Analysis	12
Crime Clock	13
Crime Cycle	14
National Incident Based Reporting (NIBRS)	15
National Incident Based Reporting – Acknowledgements	16
Crimes Against Persons	18
Crimes Against Property	31
Crimes Against Society and NIBRS Totals	47
NIBRS Domestic Violence Analysis	60
Group B Arrest Breakdown	63
Clearance Rates	69
Summary Reporting	71
Index Crimes by Agency	72
Arrest Data by Agency	78
Arrest Data by Offense	84
Crime Trends	86
Homicide	88
Rape	93
Robbery	95
Aggravated Assault	98
Burglary	101
Larceny/Theft	104
Motor Vehicle Theft	106
Property Stolen and Recovered	108
Ten Year Trends	109

Index Crimes	109
Homicides	110
Rapes	111
Robberies	112
Aggravated Assaults	113
Burglaries	114
Larcenies	115
Motor Vehicle Thefts	116
Hate Crimes	117
Law Enforcement Officers Killed and Assaulted	121
Law Enforcement Employees per Agency	123
Glossary	131
Contact Information	140

2020 Crime in Utah Report Introduction

This *2020 Crime in Utah* report is published by the Utah Department of Public Safety's Bureau of Criminal Identification (BCI) to give governmental leaders and citizens a better understanding of criminal activity in the state. The report is a compilation of crime data reported by local law enforcement agencies throughout the state. The data is reported under the guidelines of the Uniform Crime Reporting (UCR) program, a national program which uses generic crime definitions to ensure that crime data is comparable across political boundaries.

BCI forwards data collected from Utah law enforcement agencies to the FBI, who in turn combines it with data from other states to compile and publish an annual report called *Crime in the United States*.

UCR data is collected in two formats: "Summary reporting" (Summary), which has undergone only minor changes since the 1930s, and "National Incident Based Reporting System" (NIBRS) which uses computerized data systems to collect more detailed information. 112 agencies in Utah submitted at least one month or more of NIBRS data in 2020, accounting for 78.32% of the agencies and covering 94.59% of Utah's population. 12 agencies in Utah (or 8.39%) submitted Summary data, while 19 agencies (or 13.29%) did not submit any data.

In the Summary system, crimes are divided into two categories: *Part I Crimes*, which include criminal homicide (murder, non-negligent manslaughter, and manslaughter by negligence), rape (which is defined by the UCR program as the carnal knowledge of a person, without the consent of the victim, including instances where the victim is incapable of giving consent because of his/her age or because of his/her temporary or permanent mental or physical condition), robbery, aggravated assault, burglary, larceny-theft, motor vehicle theft, and arson; and *Part II Crimes*, which include all other non-traffic crimes. The Part I crimes, except manslaughter by negligence, make up the "crime index" used by the FBI to track our nation's crime situation. Therefore, these crimes are often referred to as "Index Crimes". The number of known offenses and arrests are reported on Part I Crimes, while only arrests are reported on Part II Crimes. If multiple Part I offenses are committed in the same criminal episode, only the most serious offense is reported.

The Part I Crimes are also categorized as *violent crimes* (murder and non-negligent manslaughter, rape, robbery, and aggravated assault) and *property crimes* (burglary, larceny-theft, motor vehicle theft, and arson) for analysis purposes.

The statistics presented in this report are only as accurate as the data provided by the local law enforcement agencies.

Some law enforcement agencies in Utah do not submit their crime statistics to BCI, but forward them directly to the FBI. Such entities include military installations, national parks, and tribal lands. To view the crime statistics for such agencies, please refer to the FBI's *Crime in the United States* publication.

The FBI made the determination to transition from Summary reporting to solely NIBRS reporting by January 2021. The *2020 Crime in Utah* report will be the last one containing Summary data.

Acknowledgements

The Department of Public Safety would like to acknowledge and recognize the following law enforcement agencies for their dedication to the UCR NIBRS and Summary programs. Without their efforts to provide BCI with their crime data, this report would not be possible.

Beaver County Agencies

Beaver County Sheriff

Box Elder County Agencies

Box Elder County Sheriff

Brigham City PD

Mantua PD

Perry PD

Tremonton Garland PD

Willard PD

Cache County Agencies

Cache County Sheriff

Cache-Rich Drug Task Force

Logan PD

North Park PD

Utah State University PD

Carbon County Agencies

Carbon County Sheriff

Helper PD

Price PD

Utah State University-Eastern PD

Daggett County Agencies

Daggett County Sheriff

Davis County Agencies

Bountiful PD

Centerville PD

Clearfield PD

Clinton PD

Davis County Sheriff

Davis County Task Force

Farmington PD

Kaysville PD

Layton PD

North Salt Lake PD

Sunset PD

Syracuse PD

West Bountiful PD

Woods Cross PD

Duchesne County Agencies

Duchesne County Sheriff

Roosevelt PD

Grand County Agencies

Grand County Sheriff

Moab PD

Iron County Agencies

Brian Head Marshal

Cedar City PD

Enoch PD

Iron County Sheriff

Parowan PD

Southern Utah University PD

Juab County Agencies

Juab County Sheriff

Nephi PD

Kane County Agencies

Kanab PD

Kane County Sheriff

Millard County Agencies

Millard County Sheriff

Morgan County Agencies

Morgan County Sheriff

Rich County Agencies

Rich County Sheriff

Salt Lake County Agencies

Alta Marshal

Bluffdale PD
Cottonwood Heights PD
Draper PD
Granite School District PD
Herriman PD
Murray PD
Riverton PD
Salt Lake City PD
Sandy PD
South Jordan PD
South Salt Lake PD
Unified Fire Authority Investigations
Unified Police Dept. of Greater Salt Lake
University of Utah PD
West Jordan PD
West Valley City PD

San Juan County Agencies

Monticello PD*
San Juan County Sheriff

Sanpete County Agencies

Ephraim PD
Mt. Pleasant PD
Sanpete County Sheriff

Sevier County Agencies

Richfield PD
Salina PD
Sevier County Sheriff

Summit County Agencies

Park City PD
Summit County Sheriff

Tooele County Agencies

Grantsville PD
Tooele County Sheriff
Tooele PD

Uintah County Agencies

Naples PD
Uintah County Sheriff

Utah County Agencies

American Fork PD
Brigham Young University PD
Lehi PD
Lindon PD
Lone Peak PD
Mapleton PD
Orem DPS
Payson PD
Pleasant Grove PD
Provo PD
Salem PD
Santaquin PD
Saratoga Springs PD
Spanish Fork PD
Springville PD
Utah County Attorney Investigation Division
Utah County Major Crimes Task Force
Utah County Sheriff
Utah Valley University PD

Wasatch County Agencies

Heber City PD
Wasatch County Sheriff

Washington County Agencies

Dixie State University PD
Hurricane PD
La Verkin PD
Santa Clara-Ivins Public Safety
Springdale PD
St. George PD
Washington City PD
Washington County Sheriff

Wayne County Agencies

Wayne County Sheriff

Weber County Agencies

Harrisville PD
North Ogden PD
Ogden PD
Pleasant View PD
Riverdale PD

Roy PD
South Ogden PD
Weber County Sheriff
Weber Morgan Narcotics Strike Force
Weber State University PD

State or Regional Agencies

Motor Vehicle Enforcement Division
Utah Division of Wildlife Resources
Utah Highway Patrol
Utah State Parks and Recreation
Utah Transit Authority PD

*Monticello PD retired as an agency in July 2020; it is now covered by San Juan County Sheriff's Office.

County Coverage and Non-Participating Agencies

The population represented by the participating agencies listed on the previous pages constitutes 98.03% of the state. The population represented by non-participating agencies constitutes 1.97% of the state.

County	2020 Population	Population Covered by Submitting Agency	Percentage of Population Covered
Beaver County	6,699	6,699	100.00%
Box Elder County	56,592	56,592	100.00%
Cache County	129,720	117,403	90.50%
Carbon County	20,308	17,122	84.31%
Daggett County	936	936	100.00%
Davis County	360,253	360,253	100.00%
Duchesne County	20,038	20,038	100.00%
Emery County	9,882	0	0.00%
Garfield County	5,022	0	0.00%
Grand County	9,778	9,778	100.00%
Iron County	55,744	55,744	100.00%
Juab County	12,199	12,199	100.00%
Kane County	7,945	7,430	93.52%
Millard County	13,227	13,227	100.00%
Morgan County	12,422	12,422	100.00%
Piute County	1,466	0	0.00%
Rich County	2,503	2,503	100.00%
Salt Lake County	1,174,717	1,174,717	100.00%
San Juan County	15,323	11,660	76.09%
Sanpete County	31,211	20,883	66.91%
Sevier County	21,657	20,601	95.12%
Summit County	42,711	40,383	94.55%
Tooele County	73,785	73,097	99.07%
Uintah County	36,035	25,429	70.57%
Utah County	646,685	646,685	100.00%
Wasatch County	35,413	35,413	100.00%
Washington County	182,066	179,155	98.40%
Wayne County	2,697	2,697	100.00%
Weber County	262,845	262,845	100.00%
State Totals	3,249,879	3,185,911	98.03%

Non-Participating Agencies	
County	Agency
Cache	Smithfield PD
Carbon	East Carbon PD
Carbon	Wellington PD
Emery	Emery County Sheriff
Garfield	Garfield County Sheriff
Kane	Big Water Town Marshal
Piute	Piute County Sheriff
San Juan	Blanding PD
Sanpete	Fairview PD
Sanpete	Fountain Green PD
Sanpete	Gunnison Valley PD
Sanpete	Moroni PD
Sanpete	Spring City PD
Sevier	Aurora PD
Summit	Kamas PD
Tooele	Stockton PD
Tooele	Wendover PD
Uintah	Vernal PD
Washington	Hildale PD

Crime Factors

In order to produce a meaningful statistical profile of crime within the State of Utah, each law enforcement agency is asked to participate in the UCR program, reporting data on crimes that became known to law enforcement within their jurisdiction. Utah uses the same offense classifications used in the national UCR program so that the resulting crime statistics are comparable to those compiled across the nation.

In the UCR program, crimes are divided into two categories: Part I Crimes (or “Index Crimes”), which include homicide and non-negligent manslaughter, rape, robbery, aggravated assault, burglary, larceny, motor vehicle theft, and arson; and Part II crimes, which include all other non-traffic offenses. Only arrest data is collected on the Part II crimes.

Crime rates in this publication are based on the stable population of the municipality. Although transient populations definitely impact the volume and nature of crime, it is impractical to base crime rate calculations on these fluctuating populations. Therefore, a municipality with high transient populations may have a higher crime rate than another municipality of a similar size. *Characteristics of the community influence criminal activity and should be considered when attempting to interpret crime statistics presented herein.* Below are some factors which will affect the type and volume of crime that occurs and is subsequently reported in a given location.

- Density and size of the population of the community and of the surrounding area.
- Relative stability of the population, including seasonal, commuter, and other transient populations.
- Composition of the population, particularly with reference to age, sex, and socioeconomic status.
- Economic status, including job availability and mores of the population.
- Climate, including seasonal weather conditions.
- Cultural conditions such as educational levels, recreational opportunities, and religious characteristics.
- Effective strength of law enforcement, including cooperation of neighboring agencies, reservations and federal law enforcement agencies.
- Administrative and investigative emphasis and efficiency of the local law enforcement agency, including the degree of adherence to crime reporting standards.
- Policies of other components of the criminal justice system (i.e., prosecutorial, judicial, correctional, and probational).
- Attitudes of the public toward law enforcement and their crime reporting practices.

***This report reflects crime in Utah as far as it is completely
and accurately reported by local law enforcement agencies to
the Utah Bureau of Criminal Identification.***

Index Crimes

Data for “Index Crimes by Agency” is compiled from information that local agencies submit to BCI. Refer to the Glossary section for definitions of the offenses listed below. Offenses are defined according to the FBI UCR definitions, which may vary from state or local crime statutes.

Law enforcement agencies (state, county, and city) report the number of offenses that become known to them in the following crime categories:

1. Criminal Homicide
 - a. Murder and Non-Negligent Manslaughter
 - b. Manslaughter by Negligence (not an Index Crime)
2. Rape
 - a. Rape
 - b. Attempts to Commit Rape
 - c. Historical Rape
3. Robbery
 - a. Firearm
 - b. Knife or Cutting Instrument
 - c. Other Dangerous Weapon
 - d. Strong-Arm (Hands, Fists, Feet, etc.)
4. Assault
 - a. Firearm
 - b. Knife or Cutting Instrument
 - c. Other Dangerous Weapon
 - d. Hands, Fists, Feet, etc. (Aggravated Injury)
 - e. Simple Assault (not an Index Crime)
5. Burglary
 - a. Forcible Entry
 - b. Unlawful Entry - No Force
 - c. Attempted Forcible Entry
6. Larceny-Theft
7. Motor Vehicle Theft
 - a. Autos
 - b. Trucks and Buses
 - c. Other Vehicles
8. Arson
9. Human Trafficking, Commercial Sex Acts
10. Human Trafficking, Involuntary Servitude

Summary Based Reporting and National Incident Based Reporting

Law enforcement agencies submit their statistical information in one of two different formats: the older “Summary reporting” system and “National Incident Based Reporting System” which is also referred to as “IBR” or “NIBRS”.

Generally, offenses of law occur singly as opposed to many being committed simultaneously. In these single-offense situations it must be decided whether the crime was one of the “Index Crimes”; if so, the offense is scored accordingly (homicide, rape, robbery, etc.). However, if several offenses are committed at the same time by a person or a group of persons, depending on which type of UCR reporting an agency participates in may vary the data collected. For example, during a convenience store robbery the store clerk is killed, a customer assaulted, merchandise stolen, and a customer’s car stolen. Agencies that submit their data using the Summary method must report this crime under the guidelines of the FBI’s hierarchy rule, in which only the most serious offense is counted and the others are ignored for statistical reporting purposes. In the example above, only the murder of the clerk would be counted in the agency’s UCR statistics and for statistical reporting purposes it would be as if the other crimes did not occur.

Agencies utilizing the NIBRS method do not use the hierarchy rule, so all criminal events in an incident are counted statistically. In the example above, the homicide, the assault, the theft, and the motor vehicle theft are all counted.

The data shown in the section “Index Crimes by Agency” reports the statistics for all agencies *as if they were all reporting using the Summary format*. The data from the NIBRS agencies is converted into Summary data that the agency would have reported had it been a Summary agency. The uniformity in reporting allows for more direct comparisons between agencies.

When viewing the data for the NIBRS agencies, starting on page 15, keep in mind that direct comparisons between the “Index Crimes by Agency” and the NIBRS data cannot be made because of the different nature of their methodologies. *If an agency submits data using the NIBRS format, the data seen for that agency in the NIBRS section is more accurate than the data seen for that same agency in the “Index Crimes by Agency” section.*

Scoring Offenses

Using the Summary format, only those offenses *that became known to law enforcement* for Part I Crimes and simple assault are counted under the UCR program. The method of scoring offenses varies with the type of crime committed.

For murder and non-negligent manslaughter, negligent manslaughter, rape, aggravated assault and simple assault, one offense is scored for each victim, regardless of the number of offenders involved. For example, two offenders could be involved in the murder of one victim and in this case only one murder would be scored. If one offender murdered two victims, two homicides would be scored.

For robbery and larceny, one offense is scored for each distinct operation which is separate in time and place. The number of victims in any one operation does not determine the number of offenses. For example, if seven patrons in a bar are robbed, only one robbery is scored.

For burglary, one offense is scored for each structure which is illegally entered.

For motor vehicle theft, one offense is scored for each vehicle stolen.

In the Summary reporting system, arrest data is counted for 29 “Part II Crimes”. Part II Crimes include, but are not limited to, drug offenses, DUI, forgery, counterfeiting, fraud, etc. The Summary reporting system only counts the number of persons arrested. The hierarchy rule is also applied to scoring the arrests. If one person is arrested for homicide, rape, motor vehicle theft, possession of narcotics and weapon law violations, only the arrest for the homicide is counted, as that is the most serious crime.

2020 Summary Analysis

The population figures used in this report are based on data received from the U.S. Census Bureau. The U.S. Census Bureau's website for population totals and the methodology used is located here:

<https://www.census.gov/quickfacts/UT>

- In 2020, a total of 79,077 index crimes were committed, which indicates a 5.69% increase in the overall number of index crimes from 2019.
- The overall number of violent crimes increased 1.04%. Violent Crime changes were as follows: Homicides increased by 44.16%, Rapes decreased by 10.06%, Robberies increased by 5.78%, and Aggravated Assaults increased by 2.70%.
- Total property crime increased by 6.17%. Burglary saw an increase of 1.17%, Motor Vehicle Theft increased by 34.89%, Larceny saw an increase of 3.53%, and Arson increased by 40.67%.
- Firearms were used in 66.67% of the homicides reported.
- 15.04% of the homicides reported involved family relationships, while 84.96% did not.
- The value of property reported stolen in 2020 amounted to \$138,847,793. Of that amount \$49,554,413 was recovered, indicating a 35.69% recovery rate.
- Residential burglaries accounted for approximately 55.77% of all burglaries. Of all residential burglaries, approximately 55.21% were known to be committed during daytime hours (6:00 am to 6:00 pm), 40.46% were known to be committed during nighttime hours (6:00 pm to 6:00 am), and the time of day could not be established for approximately 4.33% of reported residential burglaries.
- Reported hate crimes increased from 45 in 2019 to 46 in 2020 a 2.22% increase.
- There were 84,050 arrests reported in 2020. This is a 20.74% decrease from 2019.

Crime Clock

The Crime Clock should be viewed with care. Being an aggregate representation of UCR Summary data, it is designed to convey the annual reported crime experience by showing the relative frequency in occurrence of the Index Crimes (also known as Part I Crimes). This mode of display should not be taken to imply regularity in the commission of the Part I Offenses; rather, it represents the annual ratio of crime to fixed time intervals.



On average, one Index Crime is reported every 6.65 minutes in the state of Utah.

Crime Cycle

The Crime Cycle should be viewed with care. Being an aggregate representation of UCR Summary data, it is designed to convey the annual reported crime experience by showing the relative frequency in occurrence of the Index Crimes (Part I Crimes). This mode of display should not be taken to imply regularity in the commission of the Part I Offenses; rather, it represents the annual ratio of crime to fixed time intervals.



Average number of Index Crimes reported in a 24 hour period in the state of Utah.

National Incident Based Reporting (NIBRS)

The concept of National Incident Based Reporting, also referred to as IBR or NIBRS, was developed by the FBI in the 1980s to provide more comprehensive data for the management of crime in our society. In a NIBRS system, computerized data systems are utilized to collect more detailed information about the crimes that occur. The availability of detailed information stored in a law enforcement agency's records management system database makes for a more comprehensive analysis of criminal activity. The Utah Incident Based Reporting System was implemented in 1991; 112 Utah agencies submitted NIBRS data for this report. The data accepted by the Utah repository is also forwarded to the FBI's NIBRS repository where it is used to depict criminal activity nationwide.

The data from the NIBRS system is not directly comparable to the data from the Summary reports. Information about each incident and arrest is collected for 22 offense categories comprised of 46 Group A offenses. All offenses that occur in a criminal episode are reported, not just the most serious offense (as opposed to the "hierarchy rule" outlined on page 10). Only arrest data is collected for 10 Group B crimes.

Summary mostly gathers information on the ten "Index Crimes" listed on page 9. NIBRS gathers the "Index Crimes" as well as the following information:

Group A Offenses		
Crimes Against Persons	Crimes Against Property	Crimes Against Society
Murder	Robbery	Drug / Narcotic Violations
Negligent Manslaughter	Burglary/Breaking & Entering	Drug Equipment Violations
Forcible Rape	Larceny / Theft Offenses	Gambling Offenses
Forcible Sodomy	Motor Vehicle Theft	Pornography
Sexual Assault w/Object	Arson	Prostitution Offenses
Forcible Fondling	Destruction of Property	Weapon Law Violations
Aggravated Assault	Counterfeiting / Forgery	
Simple Assault	Fraud Offenses	
Intimidation	Embezzlement	
Kidnapping	Extortion / Blackmail	
Incest	Bribery	
Statutory Rape	Stolen Property Offenses	

Group B Arrests	
Offense	
Bad Checks	Nonviolent Family Offenses
Curfew / Loitering / Vagrancy	Liquor Law Violations
Disorderly Conduct	Peeping Tom
DUI	Trespass of Real Property
Drunkenness	All Other Offenses

National Incident Based Reporting – Acknowledgements

Converting to NIBRS requires much planning, work, and patience. BCI appreciates the following agencies which have made the commitment to participate in the NIBRS program:

American Fork PD	Logan PD
Aurora PD**	Lone Peak PD
Beaver County Sheriff**	Mantua PD
Bluffdale PD	Mapleton PD*
Bountiful PD	Millard County Sheriff
Box Elder County Sheriff	Moab PD
Brian Head Marshal*	Morgan County Sheriff
Brigham City PD	Mt. Pleasant PD
Brigham Young University PD	Murray PD
Cache County Sheriff**	Naples PD
Cache-Rich Drug Task Force	Nephi PD**
Carbon County Sheriff	North Ogden PD
Cedar City PD*	North Salt Lake PD
Centerville PD	Ogden PD
Clearfield PD	Orem DPS**
Clinton PD	Parowan PD
Cottonwood Heights PD	Payson PD
Daggett County Sheriff	Perry PD
Davis County Sheriff	Pleasant Grove PD
Davis County Task Force	Pleasant View PD
Dixie State University PD	Price PD
Draper PD	Provo PD***
Duchesne County Sheriff	Richfield PD
Enoch PD**	Riverdale PD
Ephraim PD	Riverton PD
Farmington PD	Roosevelt PD
Grantsville PD	Roy PD
Harrisville PD	Salem PD
Helper PD	Salina PD
Herriman PD	Salt Lake City PD
Hurricane PD	Sandy PD
Iron County Sheriff	Sanpete County Sheriff*
Juab County Sheriff**	Santa Clara- Ivins Public Safety
Kanab PD	Santaquin PD*
Kane County Sheriff	Saratoga Springs PD
Kaysville PD	Sevier County Sheriff
La Verkin PD	South Jordan PD
Layton PD	South Ogden PD
Lehi PD**	South Salt Lake PD
Lindon PD	Southern Utah University PD

Spanish Fork PD	Utah Highway Patrol
Springdale PD	Utah State Parks and Recreation
Springville PD*	Utah State University PD
St. George PD	Utah Transit Authority PD
Sunset PD	Wasatch County Sheriff
Syracuse PD	Washington City PD
Tooele County Sheriff	Washington County Sheriff
Tooele PD	Wayne County Sheriff
Tremonton Garland PD*	Weber County Sheriff
Uintah County Sheriff	Weber Morgan Narcotics Strike Force
Unified Police Dept. of Greater Salt Lake	Weber State University PD
Utah County Atty - Investigation Division**	West Bountiful PD
Utah County Major Crimes Task Force	West Jordan PD
Utah County Sheriff	West Valley PD
Utah Div. of Motor Vehicle Business Admin	Willard PD
Utah Division of Wildlife Resources	Woods Cross PD

*The following agencies transitioned from Summary reporting to NIBRS reporting during 2020.

They did submit a full year of NIBRS data

- Brian Head Marshal
- Cedar City PD
- Mapleton PD
- Sanpete County Sheriff
- Santaquin PD
- Springville PD
- Tremonton Garland PD

**The following agencies transitioned from Summary reporting to NIBRS reporting during 2020.

They did not submit a full year of NIBRS data

- Aurora PD submitted one month of NIBRS data (they did not report any Summary data)
- Beaver County Sheriff submitted six months of NIBRS data
- Cache County Sheriff submitted three months of NIBRS data
- Enoch PD submitted six months of NIBRS data
- Juab County Sheriff submitted four months of NIBRS data
- Lehi PD submitted two months of NIBRS data
- Nephi PD submitted six months of NIBRS data
- Orem DPS submitted four months of NIBRS data
- Utah County Attorney Investigation Division submitted three months of NIBRS data

***Provo PD submitted one month of NIBRS data during 2020.

Crimes Against Persons

In this table certain categories of crimes against people are grouped together. The following indicates what offenses are counted for that category (see Glossary for definitions of the offenses):

- Assault Offenses: Counts the victims of aggravated assault and simple assault.
- Sex Offenses: Counts the victims of rape, sodomy, sexual assault with an object, and fondling.
- Sex Offenses (Non-Forcible): Counts the victims of incest and statutory rape.

NIBRS Crimes Against Persons - Table One								
Agency Name	Aggravated Assault	Simple Assault	Intimidation	Assault Offenses Total	Murder & Nonnegligent Manslaughter	Negligent Manslaughter	Homicide Offenses Total*	Kidnapping/Abduction
Beaver County Sheriff	1	14	7	22	0	0	0	0
Beaver County Total	1	14	7	22	0	0	0	0
Box Elder County Sheriff	10	39	40	89	0	0	0	0
Brigham City PD	21	102	126	249	0	0	0	1
Mantua PD	0	0	2	2	0	0	0	0
Willard PD	1	3	5	9	0	0	0	0
Perry PD	5	8	12	25	0	0	0	0
Tremonton Garland PD	3	126	45	174	0	0	0	0
Box Elder County Total	40	278	230	548	0	0	0	1
Cache County Sheriff	6	51	13	70	0	0	0	1
Logan PD	47	217	59	323	0	0	0	12
Utah State University PD	0	5	3	8	0	0	0	0
Cache-Rich Drug Task Force	0	0	0	0	0	0	0	0
Cache County Total	53	273	75	401	0	0	0	13
Carbon County Sheriff	9	42	1	52	0	0	0	0
Price PD	16	46	8	70	0	0	0	1
Helper PD	1	11	0	12	0	0	0	0

NIBRS Crimes Against Persons - Table One								
Agency Name	Aggravated Assault	Simple Assault	Intimidation	Assault Offenses Total	Murder & Nonnegligent Manslaughter	Negligent Manslaughter	Homicide Offenses Total*	Kidnapping/Abduction
Carbon County Total	26	99	9	134	0	0	0	1
Daggett County Sheriff	0	2	0	2	0	0	0	0
Daggett County Total	0	2	0	2	0	0	0	0
Davis County Sheriff	13	76	31	120	1	0	1	3
Bountiful PD	18	112	38	168	0	1	1	1
Clearfield PD	32	210	29	271	1	0	1	2
Layton PD	46	330	315	691	3	2	5	5
Centerville PD	3	55	4	62	0	0	0	7
Farmington PD	3	42	12	57	0	0	0	1
Kaysville PD	7	45	34	86	0	0	0	3
North Salt Lake PD	5	76	23	104	0	0	0	0
Sunset PD	6	28	11	45	0	0	0	0
West Bountiful PD	1	37	3	41	0	0	0	3
Woods Cross PD	13	58	21	92	0	0	0	0
Clinton PD	9	45	32	86	0	0	0	1
Syracuse PD	6	54	19	79	0	0	0	1
Davis County Task Force	0	0	0	0	0	0	0	0
Davis County Total	162	1,168	572	1,902	5	3	8	27
Duchesne County Sheriff	24	63	4	91	3	0	3	13
Roosevelt PD	15	211	6	232	0	0	0	5
Duchesne County Total	39	274	10	323	3	0	3	18
Moab PD	19	74	2	95	1	0	1	5
Grand County Total	19	74	2	95	1	0	1	5

NIBRS Crimes Against Persons - Table One								
Agency Name	Aggravated Assault	Simple Assault	Intimidation	Assault Offenses Total	Murder & Nonnegligent Manslaughter	Negligent Manslaughter	Homicide Offenses Total*	Kidnapping/Abduction
Iron County Sheriff	10	43	30	83	1	0	1	2
Cedar City PD	14	136	60	210	3	0	3	5
Parowan PD	0	4	11	15	0	0	0	0
Southern Utah University PD	0	0	9	9	0	0	0	0
Brian Head Marshal	2	3	2	7	0	0	0	0
Enoch PD	1	4	4	9	0	0	0	0
Iron County Total	27	190	116	333	4	0	4	7
Juab County Sheriff	1	1	1	3	1	0	1	1
Nephi PD	3	12	10	25	0	0	0	0
Juab County Total	4	13	11	28	1	0	1	1
Kane County Sheriff	10	10	0	20	0	1	1	0
Kanab PD	13	9	7	29	0	0	0	0
Kane County Total	23	19	7	49	0	1	1	0
Millard County Sheriff	17	48	28	93	0	1	1	3
Millard County Total	17	48	28	93	0	1	1	3
Morgan County Sheriff	1	2	1	4	0	0	0	0
Morgan County Total	1	2	1	4	0	0	0	0
Unified Police Dept. of Greater Salt Lake	377	1,288	845	2,510	14	2	16	27
Murray PD	139	376	117	632	2	0	2	14
Salt Lake City PD	929	3,131	867	4,927	15	2	17	174
South Salt Lake PD	117	499	88	704	4	1	5	5
Sandy PD	96	539	143	778	2	0	2	60
West Jordan PD	164	660	221	1,045	3	1	4	34

NIBRS Crimes Against Persons - Table One								
Agency Name	Aggravated Assault	Simple Assault	Intimidation	Assault Offenses Total	Murder & Nonnegligent Manslaughter	Negligent Manslaughter	Homicide Offenses Total*	Kidnapping/Abduction
Draper PD	29	147	44	220	0	0	0	2
Riverton PD	13	63	49	125	0	0	0	3
South Jordan PD	42	316	158	516	1	0	1	9
Bluffdale PD	13	35	24	72	0	0	0	2
West Valley PD	442	1,108	309	1,859	6	0	6	88
Cottonwood Heights PD	22	111	53	186	0	0	0	0
Herriman PD	21	106	53	180	0	0	0	8
Salt Lake County Total	2,404	8,379	2,971	13,754	47	6	53	426
Sanpete County Sheriff	6	45	0	51	0	0	0	0
Ephraim PD	3	14	0	17	0	0	0	0
Mt. Pleasant PD	0	15	0	15	0	0	0	0
Sanpete County Total	9	74	0	83	0	0	0	0
Sevier County Sheriff	6	29	6	41	0	0	0	0
Richfield PD	3	35	13	51	0	0	0	0
Aurora PD	0	1	0	1	0	0	0	0
Salina PD	5	13	15	33	0	0	0	1
Sevier County Total	14	78	34	126	0	0	0	1
Utah Transit Authority PD	11	94	12	117	0	0	0	0
Utah Division of Wildlife Resources	2	4	0	6	0	0	0	0
Utah State Parks and Recreation	6	18	0	24	0	0	0	0
Utah Highway Patrol	39	120	1	160	1	3	4	16
Motor Vehicle Enforcement Division	0	0	0	0	0	0	0	0
State Agency Total	58	236	13	307	1	3	4	16
Tooele County Sheriff	10	27	8	45	1	0	1	2

NIBRS Crimes Against Persons - Table One								
Agency Name	Aggravated Assault	Simple Assault	Intimidation	Assault Offenses Total	Murder & Nonnegligent Manslaughter	Negligent Manslaughter	Homicide Offenses Total*	Kidnapping/Abduction
Tooele PD	23	99	31	153	0	0	0	3
Grantsville PD	9	65	1	75	1	0	1	11
Tooele County Total	42	191	40	273	2	0	2	16
Uintah County Sheriff	30	131	14	175	1	1	2	0
Naples PD	3	3	1	7	0	0	0	0
Uintah County Total	33	134	15	182	1	1	2	0
Utah County Sheriff	25	125	32	182	0	1	1	13
American Fork PD	3	15	4	22	0	0	0	0
Lehi PD	1	2	4	7	0	0	0	0
Orem DPS	22	106	61	189	0	0	0	4
Payson PD	6	19	13	38	0	0	0	0
Pleasant Grove PD	20	71	42	133	0	0	0	13
Provo PD	4	19	4	27	0	0	0	1
Spanish Fork PD	10	122	19	151	0	1	1	2
Springville PD	14	83	30	127	2	1	3	3
Lone Peak PD	0	5	3	8	0	0	0	1
Salem PD	1	10	1	12	0	0	0	1
Santaquin PD	3	38	7	48	0	0	0	2
Brigham Young University PD	1	1	3	5	0	0	0	0
Lindon PD	0	14	9	23	0	0	0	1
Mapleton PD	2	15	4	21	0	0	0	0
Utah County Major Crimes Task Force	0	0	0	0	0	0	0	0
Utah County Atty - Investigations Division	0	0	0	0	0	0	0	0
Saratoga Springs PD	16	79	41	136	0	0	0	11
Utah County Total	128	724	277	1,129	2	3	5	52

NIBRS Crimes Against Persons - Table One								
Agency Name	Aggravated Assault	Simple Assault	Intimidation	Assault Offenses Total	Murder & Nonnegligent Manslaughter	Negligent Manslaughter	Homicide Offenses Total*	Kidnapping/Abduction
Wasatch County Sheriff	12	28	0	40	0	0	0	1
Wasatch County Total	12	28	0	40	0	0	0	1
Washington County Sheriff	23	82	30	135	0	0	0	4
St. George PD	65	352	77	494	3	0	3	25
Hurricane PD	22	123	38	183	1	0	1	7
La Verkin PD	7	25	11	43	0	0	0	1
Springdale PD	1	7	4	12	0	0	0	2
Washington City PD	19	78	40	137	1	0	1	1
Dixie State University PD	0	3	5	8	0	0	0	0
Santa Clara-Ivins Public Safety	11	35	24	70	0	0	0	2
Washington County Total	148	705	229	1,082	5	0	5	42
Wayne County Sheriff	2	4	3	9	0	0	0	3
Wayne County Total	2	4	3	9	0	0	0	3
Weber County Sheriff	47	268	17	332	2	0	2	19
Ogden PD	242	1,250	38	1,530	4	0	4	92
Roy PD	23	271	1	295	0	0	0	24
South Ogden PD	15	77	2	94	0	0	0	5
North Ogden PD	6	59	5	70	1	0	1	10
Riverdale PD	12	79	1	92	2	0	2	6
Weber State University PD	0	2	0	2	0	0	0	0
Harrisville PD	7	27	0	34	0	0	0	5
Pleasant View PD	4	17	0	21	0	0	0	3
Weber Morgan Narcotics Strike Force	1	3	0	4	0	0	0	1
Weber County Total	357	2,053	64	2,474	9	0	9	165

NIBRS Crimes Against Persons - Table One								
Agency Name	Aggravated Assault	Simple Assault	Intimidation	Assault Offenses Total	Murder & Nonnegligent Manslaughter	Negligent Manslaughter	Homicide Offenses Total*	Kidnapping/Abduction
Total	3,619	15,060	4,714	23,393	81	18	99	798

*Homicide Offenses Total includes Negligent Manslaughter and cannot be directly compared to other Homicide data within this report.

Since only 112 of the reporting agencies submit NIBRS data, NIBRS statistics reflect only crimes reported by those jurisdictions. They do not reflect statewide data. Criminal incidents reported by the Utah Division of Wildlife Resources, Utah Highway Patrol, Utah State Parks and Recreation, and the Utah Transit Authority PD may have occurred anywhere in the state where the agencies have jurisdiction. For a list of all agencies that submit NIBRS data, see page 16.

NIBRS Crimes Against Persons - Table Two									Crimes Against Persons Total
Agency Name	Sexual Assault with an Object	Forcible Fondling	Forcible Rape	Forcible Sodomy	Forcible Sex Offenses Total	Incest	Statutory Rape	Non-Forcible Sex Offenses Total	
Beaver County Sheriff	0	1	2	0	3	1	0	1	26
Beaver County Total	0	1	2	0	3	1	0	1	26
Box Elder County Sheriff	0	6	1	1	8	0	0	0	97
Brigham City PD	1	13	7	1	22	0	2	2	274
Mantua PD	0	0	0	0	0	0	0	0	2
Willard PD	0	1	0	0	1	0	0	0	10
Perry PD	0	1	5	0	6	0	0	0	31
Tremonton Garland PD	0	18	11	1	30	0	0	0	204
Box Elder County Total	1	39	24	3	67	0	2	2	618
Cache County Sheriff	0	23	2	1	26	0	0	0	97
Logan PD	0	84	35	5	124	0	0	0	459
Utah State University PD	0	2	1	0	3	0	0	0	11
Cache-Rich Drug Task Force	0	0	0	0	0	0	0	0	0
Cache County Total	0	109	38	6	153	0	0	0	567
Carbon County Sheriff	0	5	1	0	6	0	1	1	59
Price PD	0	1	3	1	5	0	2	2	78
Helper PD	2	0	0	0	2	0	0	0	14
Carbon County Total	2	6	4	1	13	0	3	3	151
Daggett County Sheriff	0	0	0	0	0	0	0	0	2
Daggett County Total	0	0	0	0	0	0	0	0	2
Davis County Sheriff	0	7	4	1	12	0	5	5	141
Bountiful PD	2	12	3	6	23	0	0	0	193
Clearfield PD	0	54	12	0	66	0	0	0	340
Layton PD	6	77	56	8	147	0	3	3	851
Centerville PD	1	1	2	11	15	0	2	2	86

NIBRS Crimes Against Persons - Table Two									Crimes Against Persons Total
Agency Name	Sexual Assault with an Object	Forcible Fondling	Forcible Rape	Forcible Sodomy	Forcible Sex Offenses Total	Incest	Statutory Rape	Non-Forcible Sex Offenses Total	
Farmington PD	0	10	8	2	20	0	3	3	81
Kaysville PD	0	12	8	0	20	0	1	1	110
North Salt Lake PD	1	8	6	0	15	0	0	0	119
Sunset PD	0	6	4	0	10	0	4	4	59
West Bountiful PD	0	0	2	4	6	0	0	0	50
Woods Cross PD	1	3	6	2	12	0	0	0	104
Clinton PD	0	41	0	0	41	0	1	1	129
Syracuse PD	1	13	13	3	30	0	4	4	114
Davis County Task Force	0	0	0	0	0	0	0	0	0
Davis County Total	12	244	124	37	417	0	23	23	2,377
Duchesne County Sheriff	3	32	11	6	52	0	13	13	172
Roosevelt PD	2	1	10	14	27	0	2	2	266
Duchesne County Total	5	33	21	20	79	0	15	15	438
Moab PD	2	1	10	12	25	0	2	2	128
Grand County Total	2	1	10	12	25	0	2	2	128
Iron County Sheriff	4	8	6	0	18	0	1	1	105
Cedar City PD	1	43	21	2	67	0	0	0	285
Parowan PD	0	3	3	1	7	0	0	0	22
Southern Utah University PD	0	1	1	0	2	0	0	0	11
Brian Head Marshal	0	0	0	0	0	0	0	0	7
Enoch PD	0	3	0	0	3	0	0	0	12
Iron County Total	5	58	31	3	97	0	1	1	442
Juab County Sheriff	0	0	0	0	0	0	0	0	5
Nephi PD	0	10	0	0	10	0	0	0	35
Juab County Total	0	10	0	0	10	0	0	0	40

NIBRS Crimes Against Persons - Table Two									Crimes Against Persons Total
Agency Name	Sexual Assault with an Object	Forcible Fondling	Forcible Rape	Forcible Sodomy	Forcible Sex Offenses Total	Incest	Statutory Rape	Non-Forcible Sex Offenses Total	
Kane County Sheriff	0	4	1	3	8	0	0	0	29
Kanab PD	0	3	2	0	5	0	0	0	34
Kane County Total	0	7	3	3	13	0	0	0	63
Millard County Sheriff	0	15	7	1	23	0	1	1	121
Millard County Total	0	15	7	1	23	0	1	1	121
Morgan County Sheriff	0	2	1	0	3	0	0	0	7
Morgan County Total	0	2	1	0	3	0	0	0	7
Unified Police Dept. of Greater Salt Lake	0	260	121	19	400	2	4	6	2,959
Murray PD	1	46	28	5	80	1	3	4	732
Salt Lake City PD	0	144	240	48	432	0	18	18	5,568
South Salt Lake PD	0	31	32	8	71	0	3	3	788
Sandy PD	0	66	27	5	98	0	0	0	938
West Jordan PD	2	68	27	14	111	0	3	3	1,197
Draper PD	0	20	23	8	51	1	4	5	278
Riverton PD	0	31	15	0	46	1	1	2	176
South Jordan PD	2	72	26	2	102	0	2	2	630
Bluffdale PD	4	5	3	3	15	0	0	0	89
West Valley PD	6	68	78	15	167	3	5	8	2,128
Cottonwood Heights PD	0	24	10	3	37	0	1	1	224
Herriman PD	0	33	8	0	41	0	0	0	229
Salt Lake County Total	15	868	638	130	1,651	8	44	52	15,936
Sanpete County Sheriff	6	3	1	2	12	0	0	0	63
Ephraim PD	0	4	1	6	11	0	0	0	28
Mt. Pleasant PD	4	2	0	0	6	0	0	0	21
Sanpete County Total	10	9	2	8	29	0	0	0	112

NIBRS Crimes Against Persons - Table Two									Crimes Against Persons Total
Agency Name	Sexual Assault with an Object	Forcible Fondling	Forcible Rape	Forcible Sodomy	Forcible Sex Offenses Total	Incest	Statutory Rape	Non-Forcible Sex Offenses Total	
Sevier County Sheriff	0	3	1	2	6	0	0	0	47
Richfield PD	0	7	1	0	8	0	0	0	59
Aurora PD	0	0	0	0	0	0	0	0	1
Salina PD	0	4	0	0	4	0	0	0	38
Sevier County Total	0	14	2	2	18	0	0	0	145
Utah Transit Authority PD	0	2	1	0	3	0	0	0	120
Utah Division of Wildlife Resources	0	2	0	0	2	0	0	0	8
Utah State Parks and Recreation	1	2	0	0	3	0	0	0	27
Utah Highway Patrol	6	2	0	1	9	1	0	1	190
Motor Vehicle Enforcement Division	0	0	0	0	0	0	0	0	0
State Agency Total	7	8	1	1	17	1	0	1	345
Tooele County Sheriff	1	2	1	1	5	0	0	0	53
Tooele PD	1	14	3	2	20	0	0	0	176
Grantsville PD	6	9	8	0	23	0	0	0	110
Tooele County Total	8	25	12	3	48	0	0	0	339
Uintah County Sheriff	0	26	12	0	38	0	1	1	216
Naples PD	0	3	1	0	4	0	0	0	11
Uintah County Total	0	29	13	0	42	0	1	1	227
Utah County Sheriff	0	23	7	3	33	1	2	3	232
American Fork PD	0	2	0	0	2	0	1	1	25
Lehi PD	0	4	3	1	8	0	0	0	15
Orem DPS	1	35	10	0	46	0	1	1	240
Payson PD	0	10	0	0	10	0	1	1	49
Pleasant Grove PD	0	20	5	1	26	0	1	1	173
Provo PD	0	2	0	2	4	0	0	0	32
Spanish Fork PD	1	36	10	2	49	0	6	6	209

NIBRS Crimes Against Persons - Table Two									Crimes Against Persons Total
Agency Name	Sexual Assault with an Object	Forcible Fondling	Forcible Rape	Forcible Sodomy	Forcible Sex Offenses Total	Incest	Statutory Rape	Non-Forcible Sex Offenses Total	
Springville PD	0	18	7	1	26	0	0	0	159
Lone Peak PD	0	1	0	0	1	0	0	0	10
Salem PD	0	4	0	0	4	0	0	0	17
Santaquin PD	0	5	3	0	8	0	2	2	60
Brigham Young University PD	0	2	1	0	3	0	0	0	8
Lindon PD	0	7	1	0	8	0	0	0	32
Mapleton PD	0	4	1	0	5	0	1	1	27
Utah County Major Crimes Task Force	0	0	0	0	0	0	0	0	0
Utah County Atty - Investigations Division	0	0	0	0	0	0	0	0	0
Saratoga Springs PD	5	15	4	5	29	0	3	3	179
Utah County Total	7	188	52	15	262	1	18	19	1,467
Wasatch County Sheriff	0	9	4	0	13	0	2	2	56
Wasatch County Total	0	9	4	0	13	0	2	2	56
Washington County Sheriff	0	18	5	0	23	0	2	2	164
St. George PD	3	77	33	6	119	0	12	12	653
Hurricane PD	0	16	7	0	23	0	1	1	215
La Verkin PD	0	2	3	1	6	0	3	3	53
Springdale PD	0	0	0	0	0	0	0	0	14
Washington City PD	0	11	7	1	19	0	0	0	158
Dixie State University PD	0	1	1	0	2	0	0	0	10
Santa Clara-Ivins Public Safety	1	3	5	0	9	0	1	1	82
Washington County Total	4	128	61	8	201	0	19	19	1,349
Wayne County Sheriff	0	1	0	1	2	0	0	0	14
Wayne County Total	0	1	0	1	2	0	0	0	14
Weber County Sheriff	3	32	26	8	69	0	6	6	428
Ogden PD	5	96	56	20	177	3	9	12	1,815

NIBRS Crimes Against Persons - Table Two									Crimes Against Persons Total
Agency Name	Sexual Assault with an Object	Forcible Fondling	Forcible Rape	Forcible Sodomy	Forcible Sex Offenses Total	Incest	Statutory Rape	Non-Forcible Sex Offenses Total	
Roy PD	2	66	18	1	87	1	3	4	410
South Ogden PD	0	11	6	2	19	0	3	3	121
North Ogden PD	0	16	2	0	18	0	1	1	100
Riverdale PD	0	9	6	0	15	0	4	4	119
Weber State University PD	0	1	0	0	1	0	0	0	3
Harrisville PD	0	5	0	0	5	0	4	4	48
Pleasant View PD	0	6	2	0	8	1	1	2	34
Weber Morgan Narcotics Strike Force	0	0	0	0	0	0	0	0	5
Weber County Total	10	242	116	31	399	5	31	36	3,083
Total	88	2,046	1,166	285	3,585	16	162	178	28,053

*Homicide Offenses Total includes Negligent Manslaughter and cannot be directly compared to other Homicide data within this report.

Since only 112 of the reporting agencies submit NIBRS data, NIBRS statistics reflect only crimes reported by those jurisdictions. They do not reflect statewide data. Criminal incidents reported by the Utah Division of Wildlife Resources, Utah Highway Patrol, Utah State Parks and Recreation, and the Utah Transit Authority PD may have occurred anywhere in the state where the agencies have jurisdiction. For a list of all agencies that submit NIBRS data, see page 16.

Crimes Against Property

NIBRS Crimes Against Property - Table One													
Agency Name	Arson	Bribery	Burglary/Breaking & Entering	Counterfeiting/Forgery	Destruction/Damage/Vandalism of Property	Embezzlement	Extortion/Blackmail	Fraud Offenses					
								False Pretenses/Swindle/Confidence Game	Credit Card/Automatic Teller Machine Fraud	Impersonation	Welfare Fraud	Wire Fraud	Fraud Offenses Total
Beaver County Sheriff	0	0	8	1	14	0	1	16	0	2	0	1	19
Beaver County Total	0	0	8	1	14	0	1	16	0	2	0	1	19
Box Elder County Sheriff	0	0	16	4	49	0	0	44	1	0	0	0	45
Brigham City PD	2	0	44	10	163	1	1	37	38	10	0	2	87
Mantua PD	0	0	1	0	2	0	0	0	0	0	0	0	0
Willard PD	2	0	8	1	6	0	0	0	1	0	0	0	1
Perry PD	2	0	9	1	19	0	0	8	3	0	0	1	12
Tremonton Garland PD	0	0	32	13	80	0	0	11	11	0	0	1	23
Box Elder County Total	6	0	110	29	319	1	1	100	54	10	0	4	168
Cache County Sheriff	0	0	7	3	39	0	5	27	0	0	0	2	29
Logan PD	2	2	85	21	501	1	0	154	4	0	0	9	167
Utah State University PD	0	0	4	1	25	0	0	9	0	0	0	0	9
Cache-Rich Drug Task Force	0	0	0	1	0	0	0	1	0	0	0	0	1
Cache County Total	2	2	96	26	565	1	5	191	4	0	0	11	206
Carbon County Sheriff	1	0	20	4	33	0	0	7	7	0	0	1	15
Price PD	0	0	24	15	40	0	0	8	11	1	0	1	21
Helper PD	1	0	3	3	21	0	0	3	2	0	0	0	5
Carbon County Total	2	0	47	22	94	0	0	18	20	1	0	2	41
Daggett County Sheriff	0	0	3	0	2	0	0	0	0	0	0	0	0
Daggett County Total	0	0	3	0	2	0	0	0	0	0	0	0	0

NIBRS Crimes Against Property - Table One													
Agency Name	Arson	Bribery	Burglary/Breaking & Entering	Counterfeiting/Forgery	Destruction/Damage/Vandalism of Property	Embezzlement	Extortion/Blackmail	Fraud Offenses					
								False Pretenses/Swindle/Confidence Game	Credit Card/Automatic Teller Machine Fraud	Impersonation	Welfare Fraud	Wire Fraud	Fraud Offenses Total
Davis County Sheriff	1	0	37	11	109	0	4	24	37	22	0	1	84
Bountiful PD	2	0	43	26	148	2	12	27	40	3	0	54	124
Clearfield PD	2	0	61	12	305	3	0	92	1	0	0	0	93
Layton PD	7	0	171	61	669	5	16	69	141	40	0	16	266
Centerville PD	1	0	58	23	114	0	1	36	69	39	0	0	144
Farmington PD	0	0	35	15	85	0	0	6	52	4	0	0	62
Kaysville PD	2	0	41	16	102	0	0	0	31	0	0	0	31
North Salt Lake PD	1	0	69	3	206	0	0	3	68	3	0	1	75
Sunset PD	0	0	14	5	33	0	0	0	11	14	0	0	25
West Bountiful PD	0	0	6	7	35	0	2	20	29	0	0	0	49
Woods Cross PD	0	0	23	20	82	0	0	1	40	4	0	0	45
Clinton PD	0	0	20	0	103	0	0	1	77	0	0	0	78
Syracuse PD	0	0	25	10	122	0	2	25	81	0	0	0	106
Davis County Task Force	0	0	0	2	0	0	0	0	0	0	0	0	0
Davis County Total	16	0	603	211	2,113	10	37	304	677	129	0	72	1,182
Duchesne County Sheriff	8	0	48	14	87	0	4	13	7	4	3	2	29
Roosevelt PD	3	0	31	18	82	1	1	47	13	5	0	0	65
Duchesne County Total	11	0	79	32	169	1	5	60	20	9	3	2	94
Moab PD	3	0	12	1	69	0	1	7	8	0	0	0	15
Grand County Total	3	0	12	1	69	0	1	7	8	0	0	0	15
Iron County Sheriff	0	0	36	0	77	0	0	21	1	0	0	0	22

NIBRS Crimes Against Property - Table One													
Agency Name	Arson	Bribery	Burglary/Breaking & Entering	Counterfeiting/Forgery	Destruction/Damage/Vandalism of Property	Embezzlement	Extortion/Blackmail	Fraud Offenses					
								False Pretenses/Swindle/Confidence Game	Credit Card/Automatic Teller Machine Fraud	Impersonation	Welfare Fraud	Wire Fraud	Fraud Offenses Total
Cedar City PD	1	1	71	7	181	0	1	86	24	0	0	0	110
Parowan PD	0	0	6	0	12	0	0	7	1	0	0	0	8
Southern Utah University PD	0	0	0	0	12	0	0	0	0	0	0	0	0
Brian Head Marshal	0	0	1	0	0	0	0	0	0	0	0	0	0
Enoch PD	0	0	1	0	6	0	0	0	0	0	0	0	0
Iron County Total	1	1	115	7	288	0	1	114	26	0	0	0	140
Juab County Sheriff	0	0	4	1	5	0	1	6	0	0	0	0	6
Nephi PD	0	0	7	0	18	0	0	6	1	0	0	0	7
Juab County Total	0	0	11	1	23	0	1	12	1	0	0	0	13
Kane County Sheriff	0	0	3	0	2	0	0	0	2	0	0	0	2
Kanab PD	2	0	3	0	4	0	0	3	3	0	0	0	6
Kane County Total	2	0	6	0	6	0	0	3	5	0	0	0	8
Millard County Sheriff	0	0	36	1	38	0	1	0	15	1	0	0	16
Millard County Total	0	0	36	1	38	0	1	0	15	1	0	0	16
Morgan County Sheriff	0	0	3	1	20	0	1	2	2	1	0	0	5
Morgan County Total	0	0	3	1	20	0	1	2	2	1	0	0	5
Unified Police Dept. of Greater Salt Lake	25	1	978	265	2,479	4	6	873	556	154	0	87	1,670
Murray PD	4	0	340	90	1,051	0	7	176	261	132	0	22	591
Salt Lake City PD	68	0	1,561	458	3,514	13	59	322	1,421	484	0	110	2,337
South Salt Lake PD	12	0	204	54	965	1	5	105	104	25	0	20	254

NIBRS Crimes Against Property - Table One													
Agency Name	Arson	Bribery	Burglary/Breaking & Entering	Counterfeiting/Forgery	Destruction/Damage/Vandalism of Property	Embezzlement	Extortion/Blackmail	Fraud Offenses					
								False Pretenses/Swindle/Confidence Game	Credit Card/Automatic Teller Machine Fraud	Impersonation	Welfare Fraud	Wire Fraud	Fraud Offenses Total
Sandy PD	13	0	412	101	664	21	14	199	331	158	0	34	722
West Jordan PD	6	1	317	176	1,429	1	8	142	248	168	0	80	638
Draper PD	13	0	140	46	279	2	5	106	109	21	0	17	253
Riverton PD	3	0	54	21	169	0	8	89	53	38	0	8	188
South Jordan PD	5	0	166	144	278	4	6	81	60	80	0	17	238
Bluffdale PD	0	0	47	2	109	0	2	37	8	13	0	0	58
West Valley PD	16	1	483	178	1,196	13	12	317	236	48	0	4	605
Cottonwood Heights PD	3	0	94	52	163	0	5	107	73	14	0	17	211
Herriman PD	3	0	59	11	239	2	8	103	34	20	0	23	180
Salt Lake County Total	171	3	4,855	1,598	12,535	61	145	2,657	3,494	1,355	0	439	7,945
Sanpete County Sheriff	0	0	14	0	30	0	0	7	2	3	0	3	15
Ephraim PD	0	0	4	1	38	0	1	3	3	1	0	0	7
Mt. Pleasant PD	0	0	2	0	10	0	0	5	1	2	0	2	10
Sanpete County Total	0	0	20	1	78	0	1	15	6	6	0	5	32
Sevier County Sheriff	1	0	12	0	16	0	1	17	0	0	0	0	17
Richfield PD	0	0	12	1	31	0	0	15	1	1	0	0	17
Aurora PD	0	0	0	0	0	0	0	0	0	0	0	0	0
Salina PD	0	0	5	1	14	0	0	18	1	0	0	0	19
Sevier County Total	1	0	29	2	61	0	1	50	2	1	0	0	53
Utah Transit Authority PD	2	0	0	6	506	0	0	10	23	0	0	0	33
Utah Division of Wildlife Resources	0	0	0	0	15	0	0	0	0	0	0	0	0
Utah State Parks and Recreation	2	0	6	0	29	0	0	4	0	0	0	0	4

NIBRS Crimes Against Property - Table One													
Agency Name	Arson	Bribery	Burglary/Breaking & Entering	Counterfeiting/Forgery	Destruction/Damage/Vandalism of Property	Embezzlement	Extortion/Blackmail	Fraud Offenses					
								False Pretenses/Swindle/Confidence Game	Credit Card/Automatic Teller Machine Fraud	Impersonation	Welfare Fraud	Wire Fraud	Fraud Offenses Total
Utah Highway Patrol	0	2	1	19	62	0	0	15	18	34	0	0	67
Motor Vehicle Enforcement Division	0	0	0	1	0	0	0	15	1	0	0	7	23
State Agency Total	4	2	7	26	612	0	0	44	42	34	0	7	127
Tooele County Sheriff	0	0	5	8	29	0	0	4	13	0	0	3	20
Tooele PD	1	0	47	23	85	0	0	20	16	0	0	13	49
Grantsville PD	7	0	14	5	92	1	6	26	14	5	0	0	45
Tooele County Total	8	0	66	36	206	1	6	50	43	5	0	16	114
Uintah County Sheriff	4	0	50	3	132	0	0	21	13	7	0	0	41
Naples PD	0	0	1	1	9	0	0	4	2	1	0	0	7
Uintah County Total	4	0	51	4	141	0	0	25	15	8	0	0	48
Utah County Sheriff	3	0	43	24	184	0	1	91	3	3	0	0	97
American Fork PD	2	0	12	14	62	0	0	19	10	0	0	0	29
Lehi PD	0	0	6	0	4	0	0	8	0	1	0	0	9
Orem DPS	0	0	91	19	287	0	14	142	5	4	0	0	151
Payson PD	0	0	12	0	27	0	0	24	1	0	0	0	25
Pleasant Grove PD	0	0	52	20	159	0	0	50	0	2	0	0	52
Provo PD	0	0	14	7	13	0	0	4	1	0	0	0	5
Spanish Fork PD	5	0	30	10	248	0	1	85	9	10	0	0	104
Springville PD	1	0	29	11	141	0	1	77	4	1	0	0	82
Lone Peak PD	0	0	7	0	18	0	0	10	0	0	0	0	10
Salem PD	0	0	4	1	29	0	0	6	2	0	0	0	8
Santaquin PD	0	0	12	4	65	0	0	22	1	0	0	0	23

NIBRS Crimes Against Property - Table One													
Agency Name	Arson	Bribery	Burglary/Breaking & Entering	Counterfeiting/Forgery	Destruction/Damage/Vandalism of Property	Embezzlement	Extortion/Blackmail	Fraud Offenses					
								False Pretenses/Swindle/Confidence Game	Credit Card/Automatic Teller Machine Fraud	Impersonation	Welfare Fraud	Wire Fraud	Fraud Offenses Total
Brigham Young University PD	0	0	1	0	52	0	2	8	0	0	0	0	8
Lindon PD	0	0	26	1	72	0	1	44	0	1	0	0	45
Mapleton PD	0	0	8	0	32	0	0	17	0	1	0	0	18
Utah County Major Crimes Task Force	0	0	0	1	0	0	0	5	0	1	0	0	6
Utah County Atty - Investigations Division	0	0	0	0	0	0	0	2	0	0	0	0	2
Saratoga Springs PD	0	0	39	16	138	3	4	81	32	26	0	0	139
Utah County Total	11	0	386	128	1,531	3	24	695	68	50	0	0	813
Wasatch County Sheriff	1	0	13	1	42	0	0	0	1	5	0	0	6
Wasatch County Total	1	0	13	1	42	0	0	0	1	5	0	0	6
Washington County Sheriff	3	0	23	3	99	0	1	17	8	3	0	2	30
St. George PD	1	1	133	84	747	1	2	125	71	41	0	22	259
Hurricane PD	1	0	20	15	131	0	0	28	11	6	0	2	47
La Verkin PD	0	0	5	4	21	0	2	6	4	0	0	0	10
Springdale PD	0	0	2	2	18	0	0	5	1	0	0	0	6
Washington City PD	1	0	37	17	127	0	0	26	49	20	0	7	102
Dixie State University PD	0	0	0	2	23	0	0	1	1	0	0	0	2
Santa Clara-Ivins Public Safety	1	0	25	5	98	1	0	17	11	1	0	0	29
Washington County Total	7	1	245	132	1,264	2	5	225	156	71	0	33	485
Wayne County Sheriff	0	0	2	0	2	0	0	1	2	0	0	0	3
Wayne County Total	0	0	2	0	2	0	0	1	2	0	0	0	3

NIBRS Crimes Against Property - Table One													
Agency Name	Arson	Bribery	Burglary/Breaking & Entering	Counterfeiting/Forgery	Destruction/Damage/Vandalism of Property	Embezzlement	Extortion/Blackmail	Fraud Offenses					
								False Pretenses/Swindle/Confidence Game	Credit Card/Automatic Teller Machine Fraud	Impersonation	Welfare Fraud	Wire Fraud	Fraud Offenses Total
Weber County Sheriff	2	1	209	15	475	0	6	79	62	34	0	6	181
Ogden PD	18	1	375	66	1,693	4	13	124	207	52	0	19	402
Roy PD	3	0	63	24	243	0	5	47	48	26	0	13	134
South Ogden PD	0	0	41	28	106	2	2	19	18	11	0	10	58
North Ogden PD	3	0	79	8	116	0	0	30	17	6	0	0	53
Riverdale PD	1	0	11	17	101	0	0	14	79	3	0	5	101
Weber State University PD	0	0	3	1	14	0	0	1	0	0	0	1	2
Harrisville PD	0	0	28	5	102	0	1	6	24	6	0	4	40
Pleasant View PD	0	0	35	0	56	0	0	9	2	4	0	0	15
Weber Morgan Narcotics Strike Force	0	0	0	3	3	0	0	3	0	0	0	0	3
Weber County Total	27	2	844	167	2,909	6	27	332	457	142	0	58	989
Total	277	11	7,647	2,427	23,101	86	263	4,921	5,118	1,830	3	650	12,522

Since only 112 of the reporting agencies submit NIBRS data, NIBRS statistics reflect only crimes reported by those jurisdictions. They do not reflect statewide data. Criminal incidents reported by the Utah Division of Wildlife Resources, Utah Highway Patrol, Utah State Parks and Recreation, and the Utah Transit Authority PD may have occurred anywhere in the state where the agencies have jurisdiction. For a list of all agencies that submit NIBRS data, see page 16.

NIBRS Crimes Against Property - Table Two													Crimes Against Property Total
Agency Name	Larceny/Theft Offenses								Motor Vehicle Theft	Robbery	Stolen Property Offenses		
	Pocket-picking	Purse-snatching	Shoplifting	Theft From Building	Theft From Coin-Operated Machine or Device	Theft From Motor Vehicle	Theft of Motor Vehicle Parts or Accessories	All Other Larceny				Larceny/Theft Offenses Total	
Beaver County Sheriff	0	0	3	1	0	5	1	16	26	5	0	0	74
Beaver County Total	0	0	3	1	0	5	1	16	26	5	0	0	74
Box Elder County Sheriff	0	0	0	0	0	4	1	74	79	13	0	0	206
Brigham City PD	0	1	28	2	0	54	3	122	210	33	1	0	552
Mantua PD	0	0	0	0	0	0	0	6	6	0	0	0	9
Willard PD	0	0	0	0	0	1	0	8	9	1	0	0	28
Perry PD	0	1	25	0	0	2	0	31	59	2	1	0	105
Tremonton Garland PD	0	0	8	0	0	20	0	75	103	20	0	0	271
Box Elder County Total	0	2	61	2	0	81	4	316	466	69	2	0	1,171
Cache County Sheriff	0	0	0	0	0	6	0	55	61	10	0	0	154
Logan PD	0	0	101	0	0	53	0	392	546	38	6	1	1,370
Utah State University PD	0	0	0	0	0	4	0	25	29	2	0	0	70
Cache-Rich Drug Task Force	0	0	0	0	0	0	0	1	1	0	0	0	3
Cache County Total	0	0	101	0	0	63	0	473	637	50	6	1	1,597

NIBRS Crimes Against Property - Table Two													Crimes Against Property Total
Agency Name	Larceny/Theft Offenses									Motor Vehicle Theft	Robbery	Stolen Property Offenses	
	Pocket-picking	Purse-snatching	Shoplifting	Theft From Building	Theft From Coin-Operated Machine or Device	Theft From Motor Vehicle	Theft of Motor Vehicle Parts or Accessories	All Other Larceny	Larceny/Theft Offenses Total				
Carbon County Sheriff	0	0	0	8	0	10	3	44	65	6	0	1	145
Price PD	0	0	52	3	1	7	2	53	118	2	2	0	222
Helper PD	0	0	1	3	0	2	0	18	24	1	0	0	58
Carbon County Total	0	0	53	14	1	19	5	115	207	9	2	1	425
Daggett County Sheriff	0	0	0	0	0	0	0	3	3	1	0	0	9
Daggett County Total	0	0	0	0	0	0	0	3	3	1	0	0	9
Davis County Sheriff	0	0	22	1	1	128	6	74	232	20	1	3	502
Bountiful PD	0	0	49	43	0	122	13	73	300	29	0	21	707
Clearfield PD	0	2	44	160	0	140	13	54	413	53	10	3	955
Layton PD	0	2	285	115	7	349	80	303	1,141	116	22	14	2,488
Centerville PD	0	0	89	0	0	116	0	168	373	23	0	10	747
Farmington PD	0	0	18	3	0	65	2	187	275	19	4	6	501
Kaysville PD	0	0	23	0	0	121	0	89	233	13	3	1	442
North Salt Lake PD	0	0	3	2	0	169	19	165	358	55	0	2	769
Sunset PD	0	0	9	0	0	21	1	37	68	9	0	2	156
West Bountiful PD	0	0	20	0	0	31	0	69	120	15	0	4	238
Woods Cross PD	0	0	3	1	0	41	7	123	175	53	1	8	407
Clinton PD	0	0	76	0	0	56	1	97	230	10	2	0	443
Syracuse PD	0	0	29	1	0	81	10	78	199	18	3	2	487

NIBRS Crimes Against Property - Table Two													Crimes Against Property Total
Agency Name	Larceny/Theft Offenses									Motor Vehicle Theft	Robbery	Stolen Property Offenses	
	Pocket-picking	Purse-snatching	Shoplifting	Theft From Building	Theft From Coin-Operated Machine or Device	Theft From Motor Vehicle	Theft of Motor Vehicle Parts or Accessories	All Other Larceny	Larceny/Theft Offenses Total				
Davis County Task Force	0	0	0	0	0	0	0	0	0	0	0	1	3
Davis County Total	0	4	670	326	8	1,440	152	1,517	4,117	433	46	77	8,845
Duchesne County Sheriff	0	0	4	0	0	16	0	179	199	31	1	10	431
Roosevelt PD	0	0	25	0	0	24	0	212	261	41	4	6	513
Duchesne County Total	0	0	29	0	0	40	0	391	460	72	5	16	944
Moab PD	0	0	19	0	0	10	0	107	136	9	1	4	251
Grand County Total	0	0	19	0	0	10	0	107	136	9	1	4	251
Iron County Sheriff	0	0	0	0	0	6	3	51	60	17	0	3	215
Cedar City PD	0	8	109	0	0	102	22	179	420	49	2	3	846
Parowan PD	0	1	0	0	0	4	0	16	21	6	0	0	53
Southern Utah University PD	0	1	0	3	0	5	3	2	14	2	0	0	28
Brian Head Marshal	0	0	0	0	0	0	0	10	10	1	0	0	12
Enoch PD	0	0	0	0	0	2	0	4	6	3	0	0	16
Iron County Total	0	10	109	3	0	119	28	262	531	78	2	6	1,170
Juab County Sheriff	0	0	3	1	0	2	2	5	13	4	0	3	37
Nephi PD	0	0	6	0	1	3	1	21	32	3	0	1	68
Juab County Total	0	0	9	1	1	5	3	26	45	7	0	4	105

NIBRS Crimes Against Property - Table Two													Crimes Against Property Total
Agency Name	Larceny/Theft Offenses								Motor Vehicle Theft	Robbery	Stolen Property Offenses		
	Pocket-picking	Purse-snatching	Shoplifting	Theft From Building	Theft From Coin-Operated Machine or Device	Theft From Motor Vehicle	Theft of Motor Vehicle Parts or Accessories	All Other Larceny				Larceny/Theft Offenses Total	
Kane County Sheriff	0	0	0	0	0	1	0	15	16	1	0	1	25
Kanab PD	0	0	2	0	0	1	0	44	47	5	0	0	67
Kane County Total	0	0	2	0	0	2	0	59	63	6	0	1	92
Millard County Sheriff	0	0	15	4	0	11	1	104	135	16	0	8	251
Millard County Total	0	0	15	4	0	11	1	104	135	16	0	8	251
Morgan County Sheriff	0	0	3	1	0	3	1	13	21	3	0	1	55
Morgan County Total	0	0	3	1	0	3	1	13	21	3	0	1	55
Unified Police Dept. of Greater Salt Lake	7	20	1,257	389	6	3,026	652	1,524	6,881	1,280	121	255	13,965
Murray PD	0	12	304	3	0	1,083	132	1,020	2,554	575	50	125	5,387
Salt Lake City PD	34	65	2,179	1,155	4	4,588	1,249	2,392	11,666	2,203	493	404	22,776
South Salt Lake PD	4	13	332	13	3	681	48	656	1,750	469	73	46	3,833
Sandy PD	1	0	463	44	3	1,088	158	516	2,273	357	28	140	4,745
West Jordan PD	0	1	738	41	1	755	171	697	2,404	316	45	84	5,425
Draper PD	2	2	84	58	5	491	66	208	916	90	10	32	1,786
Riverton PD	0	1	116	19	4	199	22	79	440	57	2	13	955
South Jordan PD	0	10	260	45	1	484	47	331	1,178	121	12	31	2,183

NIBRS Crimes Against Property - Table Two													Crimes Against Property Total
Agency Name	Larceny/Theft Offenses									Motor Vehicle Theft	Robbery	Stolen Property Offenses	
	Pocket-picking	Purse-snatching	Shoplifting	Theft From Building	Theft From Coin-Operated Machine or Device	Theft From Motor Vehicle	Theft of Motor Vehicle Parts or Accessories	All Other Larceny	Larceny/Theft Offenses Total				
Bluffdale PD	0	0	7	5	0	118	24	70	224	20	2	6	470
West Valley PD	2	9	1,035	79	0	768	337	795	3,025	952	96	236	6,813
Cottonwood Heights PD	1	4	177	39	0	345	28	175	769	87	11	51	1,446
Herriman PD	0	0	21	31	0	203	25	98	378	57	3	10	950
Salt Lake County Total	51	137	6,973	1,921	27	13,829	2,959	8,561	34,458	6,584	946	1,433	70,734
Sanpete County Sheriff	0	0	1	6	0	4	0	19	30	0	0	1	90
Ephraim PD	0	0	16	2	0	0	0	20	38	0	0	0	89
Mt. Pleasant PD	0	0	4	1	0	2	1	7	15	3	0	0	40
Sanpete County Total	0	0	21	9	0	6	1	46	83	3	0	1	219
Sevier County Sheriff	0	0	0	0	0	1	0	51	52	2	0	0	101
Richfield PD	0	1	70	0	0	8	1	92	172	10	0	0	243
Aurora PD	0	0	0	0	0	0	0	0	0	0	0	0	0
Salina PD	0	0	0	0	0	1	1	39	41	2	0	0	82
Sevier County Total	0	1	70	0	0	10	2	182	265	14	0	0	426
Utah Transit Authority PD	3	7	0	1	0	45	7	1,303	1,366	41	13	7	1,974
Utah Division of Wildlife Resources	0	0	0	0	0	1	0	8	9	2	0	3	29

NIBRS Crimes Against Property - Table Two													Crimes Against Property Total
Agency Name	Larceny/Theft Offenses									Motor Vehicle Theft	Robbery	Stolen Property Offenses	
	Pocket-picking	Purse-snatching	Shoplifting	Theft From Building	Theft From Coin-Operated Machine or Device	Theft From Motor Vehicle	Theft of Motor Vehicle Parts or Accessories	All Other Larceny	Larceny/Theft Offenses Total				
Utah State Parks and Recreation	0	0	0	0	0	1	1	27	29	6	0	4	80
Utah Highway Patrol	0	1	1	3	0	17	14	31	67	17	6	112	353
Motor Vehicle Enforcement Division	0	0	0	0	0	0	0	0	0	0	0	1	25
State Agency Total	3	8	1	4	0	64	22	1,369	1,471	66	19	127	2,461
Tooele County Sheriff	0	0	2	3	0	36	0	46	87	15	1	5	170
Tooele PD	0	0	35	3	0	116	0	92	246	37	4	10	502
Grantsville PD	0	0	11	0	0	46	0	55	112	8	0	7	297
Tooele County Total	0	0	48	6	0	198	0	193	445	60	5	22	969
Uintah County Sheriff	0	0	7	0	0	10	0	102	119	36	0	4	389
Naples PD	0	0	1	0	0	1	0	7	9	2	0	0	29
Uintah County Total	0	0	8	0	0	11	0	109	128	38	0	4	418
Utah County Sheriff	0	0	14	10	1	125	9	153	312	35	5	16	720
American Fork PD	0	0	111	1	0	23	3	36	174	8	0	0	301
Lehi PD	0	0	4	0	0	15	0	9	28	2	1	0	50
Orem DPS	1	1	137	70	1	181	27	198	616	66	7	19	1,270

NIBRS Crimes Against Property - Table Two													Crimes Against Property Total
Agency Name	Larceny/Theft Offenses									Motor Vehicle Theft	Robbery	Stolen Property Offenses	
	Pocket-picking	Purse-snatching	Shoplifting	Theft From Building	Theft From Coin-Operated Machine or Device	Theft From Motor Vehicle	Theft of Motor Vehicle Parts or Accessories	All Other Larceny	Larceny/Theft Offenses Total				
Payson PD	0	0	33	0	0	12	0	39	84	8	1	1	158
Pleasant Grove PD	0	2	16	5	0	103	8	123	257	26	0	3	569
Provo PD	0	0	20	5	1	14	3	20	63	12	1	4	119
Spanish Fork PD	0	0	141	1	1	90	5	194	432	18	4	5	857
Springville PD	0	0	147	2	1	82	6	150	388	25	4	14	696
Lone Peak PD	0	0	0	0	0	20	0	11	31	5	0	0	71
Salem PD	0	0	1	0	0	6	1	35	43	5	0	2	92
Santaquin PD	0	0	6	2	0	17	0	30	55	5	0	4	168
Brigham Young University PD	0	0	4	18	1	23	5	66	117	1	0	0	181
Lindon PD	0	0	134	3	0	56	7	95	295	18	0	5	463
Mapleton PD	0	0	0	0	0	12	3	30	45	3	1	0	107
Utah County Major Crimes Task Force	0	0	0	0	0	0	0	1	1	1	0	6	15
Utah County Atty - Investigations Division	0	0	0	0	0	0	0	2	2	0	0	0	4
Saratoga Springs PD	0	0	76	9	0	86	8	59	238	12	3	2	594
Utah County Total	1	3	844	126	6	865	85	1,251	3,181	250	27	81	6,435
Wasatch County Sheriff	0	0	1	2	1	23	0	44	71	14	0	0	148
Wasatch County Total	0	0	1	2	1	23	0	44	71	14	0	0	148

NIBRS Crimes Against Property - Table Two													Crimes Against Property Total
Agency Name	Larceny/Theft Offenses									Motor Vehicle Theft	Robbery	Stolen Property Offenses	
	Pocket-picking	Purse-snatching	Shoplifting	Theft From Building	Theft From Coin-Operated Machine or Device	Theft From Motor Vehicle	Theft of Motor Vehicle Parts or Accessories	All Other Larceny	Larceny/Theft Offenses Total				
Washington County Sheriff	0	0	4	0	0	25	0	71	100	16	0	9	284
St. George PD	1	13	142	2	0	203	8	553	922	110	10	43	2,313
Hurricane PD	1	0	36	1	0	29	1	88	156	18	1	8	397
La Verkin PD	0	0	51	1	0	3	0	23	78	3	0	4	127
Springdale PD	0	0	1	0	0	3	0	14	18	0	0	0	46
Washington City PD	0	1	154	2	0	83	8	123	371	30	1	18	704
Dixie State University PD	0	0	3	0	0	5	0	19	27	2	0	1	57
Santa Clara-Ivins Public Safety	0	3	10	0	0	23	3	71	110	8	1	3	281
Washington County Total	2	17	401	6	0	374	20	962	1,782	187	13	86	4,209
Wayne County Sheriff	0	0	0	0	0	0	0	4	4	0	0	0	11
Wayne County Total	0	0	0	0	0	0	0	4	4	0	0	0	11
Weber County Sheriff	2	7	47	63	1	295	35	229	679	136	7	20	1,731
Ogden PD	8	32	483	288	5	515	120	769	2,220	393	74	79	5,338
Roy PD	2	0	49	47	0	145	17	133	393	61	4	10	940
South Ogden PD	0	2	26	35	1	77	9	47	197	33	1	7	475
North Ogden PD	1	3	23	2	0	52	11	77	169	20	2	9	459
Riverdale PD	3	1	234	10	1	58	6	46	359	25	1	4	620

NIBRS Crimes Against Property - Table Two													Crimes Against Property Total					
Agency Name	Larceny/Theft Offenses									Motor Vehicle Theft	Robbery	Stolen Property Offenses						
	Pocket-picking	Purse-snatching	Shoplifting	Theft From Building	Theft From Coin-Operated Machine or Device	Theft From Motor Vehicle	Theft of Motor Vehicle Parts or Accessories	All Other Larceny	Larceny/Theft Offenses Total									
	Weber State University PD	0	0	4	3	0	1	0	4					12	0	0	0	32
	Harrisville PD	0	0	244	9	0	29	4	30					316	19	2	3	516
	Pleasant View PD	0	0	3	4	0	34	1	21					63	7	0	0	176
	Weber Morgan Narcotics Strike Force	0	0	1	0	0	0	0	0					1	0	1	4	15
	Weber County Total	16	45	1,114	461	8	1,206	203	1,356					4,409	694	92	136	10,302
	Total	73	227	10,555	2,887	52	18,384	3,487	17,479					53,144	8,668	1,166	2,009	111,321

Since only 112 of the reporting agencies submit NIBRS data, NIBRS statistics reflect only crimes reported by those jurisdictions. They do not reflect statewide data. Criminal incidents reported by the Utah Division of Wildlife Resources, Utah Highway Patrol, Utah State Parks and Recreation, and the Utah Transit Authority PD may have occurred anywhere in the state where the agencies have jurisdiction. For a list of all agencies that submit NIBRS data, see page 16.

Crimes Against Society and NIBRS Totals

NIBRS Crimes Against Society												Crimes Against Society Total
Agency Name	Drug/Narcotic Offenses			Gambling Offenses			Pornography/Obscene Material	Prostitution Offenses			Weapon Law Violations	
	Drug Equipment Violations	Drug/Narcotic Violations	Drug/Narcotic Offenses Total	Betting/Wagering	Gambling Equipment Violations	Gambling Offenses Total		Prostitution	Assisting or Promoting Prostitution	Prostitution Offenses Total		
Beaver County Sheriff	6	23	29	0	0	0	2	0	0	0	1	32
Beaver County Total	6	23	29	0	0	0	2	0	0	0	1	32
Box Elder County Sheriff	5	20	25	0	0	0	0	0	0	0	5	30
Brigham City PD	38	41	79	0	0	0	9	1	0	1	15	104
Mantua PD	2	3	5	0	0	0	0	0	0	0	1	6
Willard PD	2	4	6	0	0	0	0	0	0	0	6	12
Perry PD	7	16	23	0	0	0	1	0	4	4	11	39
Tremonton Garland PD	42	51	93	0	0	0	6	0	0	0	6	105
Box Elder County Total	96	135	231	0	0	0	16	1	4	5	44	296
Cache County Sheriff	31	57	88	0	0	0	4	0	0	0	18	110
Logan PD	248	351	599	0	0	0	39	1	0	1	66	705
Utah State University PD	4	5	9	0	0	0	0	0	0	0	1	10
Cache-Rich Drug Task Force	38	84	122	0	0	0	1	0	0	0	7	130
Cache County Total	321	497	818	0	0	0	44	1	0	1	92	955
Carbon County Sheriff	73	69	142	0	0	0	6	0	0	0	8	156
Price PD	72	71	143	0	0	0	0	0	0	0	11	154
Helper PD	26	24	50	0	0	0	1	0	0	0	3	54
Carbon County Total	171	164	335	0	0	0	7	0	0	0	22	364
Daggett County Sheriff	11	11	22	0	0	0	0	0	0	0	2	24
Daggett County Total	11	11	22	0	0	0	0	0	0	0	2	24

NIBRS Crimes Against Society												Crimes Against Society Total
Agency Name	Drug/Narcotic Offenses			Gambling Offenses			Pornography/Obscene Material	Prostitution Offenses			Weapon Law Violations	
	Drug Equipment Violations	Drug/Narcotic Violations	Drug/Narcotic Offenses Total	Betting/Wagering	Gambling Equipment Violations	Gambling Offenses Total		Prostitution	Assisting or Promoting Prostitution	Prostitution Offenses Total		
Davis County Sheriff	203	208	411	0	0	0	2	0	0	0	42	455
Bountiful PD	109	113	222	0	0	0	12	0	0	0	10	244
Clearfield PD	69	80	149	0	0	0	10	0	0	0	24	183
Layton PD	363	357	720	0	0	0	40	2	0	2	103	865
Centerville PD	76	66	142	0	0	0	0	0	0	0	7	149
Farmington PD	52	62	114	0	0	0	0	0	0	0	38	152
Kaysville PD	20	35	55	0	0	0	0	0	0	0	8	63
North Salt Lake PD	35	42	77	0	0	0	4	0	0	0	16	97
Sunset PD	53	39	92	0	0	0	0	0	0	0	5	97
West Bountiful PD	25	25	50	0	0	0	0	0	0	0	1	51
Woods Cross PD	77	92	169	0	0	0	2	1	0	1	28	200
Clinton PD	46	46	92	0	0	0	0	0	0	0	9	101
Syracuse PD	94	87	181	0	0	0	11	0	0	0	9	201
Davis County Task Force	23	57	80	0	0	0	0	0	0	0	10	90
Davis County Total	1,245	1,309	2,554	0	0	0	81	3	0	3	310	2,948
Duchesne County Sheriff	82	87	169	0	0	0	15	0	0	0	29	213
Roosevelt PD	137	180	317	0	0	0	0	0	0	0	5	322
Duchesne County Total	219	267	486	0	0	0	15	0	0	0	34	535
Moab PD	37	36	73	0	0	0	0	0	0	0	2	75
Grand County Total	37	36	73	0	0	0	0	0	0	0	2	75
Iron County Sheriff	95	116	211	0	0	0	0	0	0	0	21	232
Cedar City PD	148	175	323	0	0	0	11	0	0	0	27	361
Parowan PD	16	23	39	0	0	0	0	0	0	0	3	42
Southern Utah University PD	4	10	14	0	0	0	1	0	0	0	0	15
Brian Head Marshal	3	3	6	0	0	0	0	0	0	0	1	7

NIBRS Crimes Against Society												Crimes Against Society Total
Agency Name	Drug/Narcotic Offenses			Gambling Offenses			Pornography/Obscene Material	Prostitution Offenses			Weapon Law Violations	
	Drug Equipment Violations	Drug/Narcotic Violations	Drug/Narcotic Offenses Total	Betting/Wagering	Gambling Equipment Violations	Gambling Offenses Total		Prostitution	Assisting or Promoting Prostitution	Prostitution Offenses Total		
Enoch PD	5	4	9	0	0	0	0	0	0	0	1	10
Iron County Total	271	331	602	0	0	0	12	0	0	0	53	667
Juab County Sheriff	23	20	43	0	0	0	0	0	0	0	2	45
Nephi PD	14	24	38	0	0	0	0	0	0	0	0	38
Juab County Total	37	44	81	0	0	0	0	0	0	0	2	83
Kane County Sheriff	37	42	79	0	0	0	0	0	0	0	5	84
Kanab PD	6	5	11	0	0	0	1	0	0	0	1	13
Kane County Total	43	47	90	0	0	0	1	0	0	0	6	97
Millard County Sheriff	107	103	210	0	0	0	3	0	0	0	12	225
Millard County Total	107	103	210	0	0	0	3	0	0	0	12	225
Morgan County Sheriff	9	10	19	0	0	0	0	0	0	0	1	20
Morgan County Total	9	10	19	0	0	0	0	0	0	0	1	20
Unified Police Dept. of Greater Salt Lake	726	952	1,678	0	0	0	13	3	8	11	218	1,920
Murray PD	297	237	534	0	1	1	18	1	0	1	80	634
Salt Lake City PD	1,304	1,453	2,757	0	0	0	46	61	6	67	519	3,389
South Salt Lake PD	679	463	1,142	0	0	0	0	0	0	0	51	1,193
Sandy PD	470	386	856	0	0	0	21	0	2	2	90	969
West Jordan PD	862	701	1,563	0	0	0	52	1	0	1	173	1,789
Draper PD	82	93	175	0	0	0	2	0	0	0	23	200
Riverton PD	70	155	225	0	0	0	2	0	0	0	14	241
South Jordan PD	254	211	465	0	0	0	19	3	0	3	38	525
Bluffdale PD	55	50	105	0	0	0	2	0	0	0	21	128

NIBRS Crimes Against Society												Crimes Against Society Total
Agency Name	Drug/Narcotic Offenses			Gambling Offenses			Pornography/Obscene Material	Prostitution Offenses			Weapon Law Violations	
	Drug Equipment Violations	Drug/Narcotic Violations	Drug/Narcotic Offenses Total	Betting/Wagering	Gambling Equipment Violations	Gambling Offenses Total		Prostitution	Assisting or Promoting Prostitution	Prostitution Offenses Total		
West Valley PD	1,101	862	1,963	0	0	0	45	1	1	2	289	2,299
Cottonwood Heights PD	152	158	310	0	0	0	2	0	0	0	20	332
Herriman PD	76	75	151	0	0	0	0	0	0	0	14	165
Salt Lake County Total	6,128	5,796	11,924	0	1	1	222	70	17	87	1,550	13,784
Sanpete County Sheriff	18	37	55	0	0	0	0	0	0	0	5	60
Ephraim PD	10	20	30	0	0	0	0	0	0	0	2	32
Mt. Pleasant PD	3	1	4	0	0	0	0	0	0	0	1	5
Sanpete County Total	31	58	89	0	0	0	0	0	0	0	8	97
Sevier County Sheriff	22	39	61	0	0	0	0	0	0	0	6	67
Richfield PD	74	103	177	0	0	0	0	0	0	0	9	186
Aurora PD	0	0	0	0	0	0	0	0	0	0	0	0
Salina PD	9	14	23	0	0	0	0	0	0	0	1	24
Sevier County Total	105	156	261	0	0	0	0	0	0	0	16	277
Utah Transit Authority PD	198	132	330	0	0	0	1	1	0	1	5	337
Utah Division of Wildlife Resources	19	22	41	0	0	0	0	0	0	0	30	71
Utah State Parks and Recreation	170	210	380	0	0	0	0	0	0	0	14	394
Utah Highway Patrol	2,748	2,888	5,636	0	0	0	9	0	0	0	317	5,962
Motor Vehicle Enforcement Division	0	0	0	0	0	0	0	0	0	0	0	0
State Agency Total	3,135	3,252	6,387	0	0	0	10	1	0	1	366	6,764
Tooele County Sheriff	20	22	42	0	0	0	1	0	0	0	5	48
Tooele PD	54	50	104	0	0	0	10	0	0	0	10	124
Grantsville PD	37	36	73	0	0	0	1	0	0	0	9	83
Tooele County Total	111	108	219	0	0	0	12	0	0	0	24	255

NIBRS Crimes Against Society												Crimes Against Society Total
Agency Name	Drug/Narcotic Offenses			Gambling Offenses			Pornography/Obscene Material	Prostitution Offenses			Weapon Law Violations	
	Drug Equipment Violations	Drug/Narcotic Violations	Drug/Narcotic Offenses Total	Betting/Wagering	Gambling Equipment Violations	Gambling Offenses Total		Prostitution	Assisting or Promoting Prostitution	Prostitution Offenses Total		
Uintah County Sheriff	164	165	329	0	0	0	12	0	0	0	22	363
Naples PD	133	130	263	0	0	0	0	0	0	0	1	264
Uintah County Total	297	295	592	0	0	0	12	0	0	0	23	627
Utah County Sheriff	591	532	1,123	0	0	0	0	1	0	1	168	1,292
American Fork PD	102	63	165	0	0	0	0	0	0	0	5	170
Lehi PD	0	2	2	0	0	0	0	0	0	0	0	2
Orem DPS	208	180	388	0	0	0	1	1	0	1	28	418
Payson PD	28	43	71	0	0	0	0	0	0	0	6	77
Pleasant Grove PD	118	101	219	0	0	0	1	0	0	0	6	226
Provo PD	30	32	62	0	0	0	0	0	0	0	2	64
Spanish Fork PD	135	122	257	0	0	0	0	1	0	1	27	285
Springville PD	236	193	429	0	0	0	1	0	0	0	28	458
Lone Peak PD	3	2	5	0	0	0	0	0	0	0	0	5
Salem PD	41	40	81	0	0	0	0	0	0	0	4	85
Santaquin PD	61	57	118	0	0	0	0	0	0	0	18	136
Brigham Young University PD	3	4	7	0	0	0	0	0	0	0	1	8
Lindon PD	48	48	96	0	0	0	0	0	0	0	12	108
Mapleton PD	13	8	21	0	0	0	0	0	0	0	6	27
Utah County Major Crimes Task Force	177	211	388	0	0	0	0	0	0	0	16	404
Utah County Atty - Investigations Division	0	0	0	0	0	0	0	0	0	0	0	0
Saratoga Springs PD	121	107	228	0	0	0	1	0	0	0	48	277
Utah County Total	1,915	1,745	3,660	0	0	0	4	3	0	3	375	4,042
Wasatch County Sheriff	140	136	276	0	0	0	0	1	0	1	9	286

NIBRS Crimes Against Society												Crimes Against Society Total
Agency Name	Drug/Narcotic Offenses			Gambling Offenses			Pornography/Obscene Material	Prostitution Offenses			Weapon Law Violations	
	Drug Equipment Violations	Drug/Narcotic Violations	Drug/Narcotic Offenses Total	Betting/Wagering	Gambling Equipment Violations	Gambling Offenses Total		Prostitution	Assisting or Promoting Prostitution	Prostitution Offenses Total		
Wasatch County Total	140	136	276	0	0	0	0	1	0	1	9	286
Washington County Sheriff	177	199	376	0	0	0	0	0	0	0	8	384
St. George PD	579	577	1,156	0	0	0	12	10	1	11	53	1,232
Hurricane PD	251	252	503	0	0	0	5	0	0	0	24	532
La Verkin PD	39	43	82	0	0	0	3	0	0	0	7	92
Springdale PD	25	24	49	0	0	0	0	0	0	0	4	53
Washington City PD	232	216	448	0	0	0	7	1	0	1	13	469
Dixie State University PD	12	13	25	0	0	0	0	0	0	0	0	25
Santa Clara-Ivins Public Safety	107	117	224	0	0	0	0	0	0	0	6	230
Washington County Total	1,422	1,441	2,863	0	0	0	27	11	1	12	115	3,017
Wayne County Sheriff	7	5	12	0	0	0	0	0	0	0	6	18
Wayne County Total	7	5	12	0	0	0	0	0	0	0	6	18
Weber County Sheriff	231	280	511	0	1	1	8	25	1	26	48	594
Ogden PD	727	622	1,349	1	0	1	26	2	1	3	177	1,556
Roy PD	103	94	197	0	0	0	7	1	0	1	16	221
South Ogden PD	183	160	343	0	0	0	5	1	0	1	23	372
North Ogden PD	51	49	100	0	0	0	3	0	0	0	7	110
Riverdale PD	120	108	228	0	0	0	3	0	0	0	15	246
Weber State University PD	7	9	16	0	0	0	0	0	0	0	0	16
Harrisville PD	43	43	86	0	0	0	3	0	0	0	1	90
Pleasant View PD	21	21	42	0	1	1	0	0	0	0	2	45
Weber Morgan Narcotics Strike Force	280	384	664	0	0	0	0	0	0	0	43	707
Weber County Total	1,766	1,770	3,536	1	2	3	55	29	2	31	332	3,957

NIBRS Crimes Against Society												Crimes Against Society Total
Agency Name	Drug/Narcotic Offenses			Gambling Offenses			Pornography/Obscene Material	Prostitution Offenses			Weapon Law Violations	
	Drug Equipment Violations	Drug/Narcotic Violations	Drug/Narcotic Offenses Total	Betting/Wagering	Gambling Equipment Violations	Gambling Offenses Total		Prostitution	Assisting or Promoting Prostitution	Prostitution Offenses Total		
Total	17,630	17,739	35,369	1	3	4	523	120	24	144	3,405	39,445

Since only 112 of the reporting agencies submit NIBRS data, NIBRS statistics reflect only crimes reported by those jurisdictions. They do not reflect statewide data. Criminal incidents reported by the Utah Division of Wildlife Resources, Utah Highway Patrol, Utah State Parks and Recreation, and the Utah Transit Authority PD may have occurred anywhere in the state where the agencies have jurisdiction. For a list of all agencies that submit NIBRS data, see page 16.

NIBRS Offenses				
Agency Name	Crimes Against Persons Total	Crimes Against Property Total	Crimes Against Society Total	NIBRS Offenses Total
Beaver County Sheriff	26	74	32	132
Beaver County Total	26	74	32	132
Box Elder County Sheriff	97	206	30	333
Brigham City PD	274	552	104	930
Mantua PD	2	9	6	17
Willard PD	10	28	12	50
Perry PD	31	105	39	175
Tremonton Garland PD	204	271	105	580
Box Elder County Total	618	1,171	296	2,085
Cache County Sheriff	97	154	110	361
Logan PD	459	1,370	705	2,534
Utah State University PD	11	70	10	91
Cache-Rich Drug Task Force	0	3	130	133
Cache County Total	567	1,597	955	3,119
Carbon County Sheriff	59	145	156	360
Price PD	78	222	154	454
Helper PD	14	58	54	126
Carbon County Total	151	425	364	940
Daggett County Sheriff	2	9	24	35
Daggett County Total	2	9	24	35
Davis County Sheriff	141	502	455	1,098
Bountiful PD	193	707	244	1,144
Clearfield PD	340	955	183	1,478
Layton PD	851	2,488	865	4,204
Centerville PD	86	747	149	982
Farmington PD	81	501	152	734

NIBRS Offenses				
Agency Name	Crimes Against Persons Total	Crimes Against Property Total	Crimes Against Society Total	NIBRS Offenses Total
Kaysville PD	110	442	63	615
North Salt Lake PD	119	769	97	985
Sunset PD	59	156	97	312
West Bountiful PD	50	238	51	339
Woods Cross PD	104	407	200	711
Clinton PD	129	443	101	673
Syracuse PD	114	487	201	802
Davis County Task Force	0	3	90	93
Davis County Total	2,377	8,845	2,948	14,170
Duchesne County Sheriff	172	431	213	816
Roosevelt PD	266	513	322	1,101
Duchesne County Total	438	944	535	1,917
Moab PD	128	251	75	454
Grand County Total	128	251	75	454
Iron County Sheriff	105	215	232	552
Cedar City PD	285	846	361	1,492
Parowan PD	22	53	42	117
Southern Utah University PD	11	28	15	54
Brian Head Marshal	7	12	7	26
Enoch PD	12	16	10	38
Iron County Total	442	1,170	667	2,279
Juab County Sheriff	5	37	45	87
Nephi PD	35	68	38	141
Juab County Total	40	105	83	228
Kane County Sheriff	29	25	84	138
Kanab PD	34	67	13	114

NIBRS Offenses				
Agency Name	Crimes Against Persons Total	Crimes Against Property Total	Crimes Against Society Total	NIBRS Offenses Total
Kane County Total	63	92	97	252
Millard County Sheriff	121	251	225	597
Millard County Total	121	251	225	597
Morgan County Sheriff	7	55	20	82
Morgan County Total	7	55	20	82
Unified Police Dept. of Greater Salt Lake	2,959	13,965	1,920	18,844
Murray PD	732	5,387	634	6,753
Salt Lake City PD	5,568	22,776	3,389	31,733
South Salt Lake PD	788	3,833	1,193	5,814
Sandy PD	938	4,745	969	6,652
West Jordan PD	1,197	5,425	1,789	8,411
Draper PD	278	1,786	200	2,264
Riverton PD	176	955	241	1,372
South Jordan PD	630	2,183	525	3,338
Bluffdale PD	89	470	128	687
West Valley PD	2,128	6,813	2,299	11,240
Cottonwood Heights PD	224	1,446	332	2,002
Herriman PD	229	950	165	1,344
Salt Lake County Total	15,936	70,734	13,784	100,454
Sanpete County Sheriff	63	90	60	213
Ephraim PD	28	89	32	149
Mt. Pleasant PD	21	40	5	66
Sanpete County Total	112	219	97	428
Sevier County Sheriff	47	101	67	215
Richfield PD	59	243	186	488
Aurora PD	1	0	0	1

NIBRS Offenses				
Agency Name	Crimes Against Persons Total	Crimes Against Property Total	Crimes Against Society Total	NIBRS Offenses Total
Salina PD	38	82	24	144
Sevier County Total	145	426	277	848
Utah Transit Authority PD	120	1,974	337	2,431
Utah Division of Wildlife Resources	8	29	71	108
Utah State Parks and Recreation	27	80	394	501
Utah Highway Patrol	190	353	5,962	6,505
Motor Vehicle Enforcement Division	0	25	0	25
State Agency Total	345	2,461	6,764	9,570
Tooele County Sheriff	53	170	48	271
Tooele PD	176	502	124	802
Grantsville PD	110	297	83	490
Tooele County Total	339	969	255	1,563
Uintah County Sheriff	216	389	363	968
Naples PD	11	29	264	304
Uintah County Total	227	418	627	1,272
Utah County Sheriff	232	720	1,292	2,244
American Fork PD	25	301	170	496
Lehi PD	15	50	2	67
Orem DPS	240	1,270	418	1,928
Payson PD	49	158	77	284
Pleasant Grove PD	173	569	226	968
Provo PD	32	119	64	215
Spanish Fork PD	209	857	285	1,351
Springville PD	159	696	458	1,313
Lone Peak PD	10	71	5	86
Salem PD	17	92	85	194
Santaquin PD	60	168	136	364

NIBRS Offenses				
Agency Name	Crimes Against Persons Total	Crimes Against Property Total	Crimes Against Society Total	NIBRS Offenses Total
Brigham Young University PD	8	181	8	197
Lindon PD	32	463	108	603
Mapleton PD	27	107	27	161
Utah County Major Crimes Task Force	0	15	404	419
Utah County Atty - Investigations Division	0	4	0	4
Saratoga Springs PD	179	594	277	1,050
Utah County Total	1,467	6,435	4,042	11,944
Wasatch County Sheriff	56	148	286	490
Wasatch County Total	56	148	286	490
Washington County Sheriff	164	284	384	832
St. George PD	653	2,313	1,232	4,198
Hurricane PD	215	397	532	1,144
La Verkin PD	53	127	92	272
Springdale PD	14	46	53	113
Washington City PD	158	704	469	1,331
Dixie State University PD	10	57	25	92
Santa Clara-Ivins Public Safety	82	281	230	593
Washington County Total	1,349	4,209	3,017	8,575
Wayne County Sheriff	14	11	18	43
Wayne County Total	14	11	18	43
Weber County Sheriff	428	1,731	594	2,753
Ogden PD	1,815	5,338	1,556	8,709
Roy PD	410	940	221	1,571
South Ogden PD	121	475	372	968
North Ogden PD	100	459	110	669
Riverdale PD	119	620	246	985
Weber State University PD	3	32	16	51

NIBRS Offenses				
Agency Name	Crimes Against Persons Total	Crimes Against Property Total	Crimes Against Society Total	NIBRS Offenses Total
Harrisville PD	48	516	90	654
Pleasant View PD	34	176	45	255
Weber Morgan Narcotics Strike Force	5	15	707	727
Weber County Total	3,083	10,302	3,957	17,342
Total	28,053	111,321	39,445	178,819

Since only 112 of the reporting agencies submit NIBRS data, NIBRS statistics reflect only crimes reported by those jurisdictions. They do not reflect statewide data. Criminal incidents reported by the Utah Division of Wildlife Resources, Utah Highway Patrol, Utah State Parks and Recreation, and the Utah Transit Authority PD may have occurred anywhere in the state where the agencies have jurisdiction. For a list of all agencies that submit NIBRS data, see page 16.

NIBRS Domestic Violence Analysis

The following tables are pulled from NIBRS data. There is not a Domestic Violence offense in the UCR program, but based on the relationship between the victim and the offender the following tables are prepared for analysis.

The relationship shown in the following tables indicates the victim's relationship to the offender(s) i.e., "spouse" indicates that the victim in the incident was the spouse of the offender.

*Other Family Member includes foster child.

Domestic Violence Victim and Weapon Analysis																
Relationship of Victim to Offender	Asphyxiation	Blunt Object	Drugs/Narcotics/Sleeping Pills	Fire/Incendiary Device	Firearm	Handgun	Knife/Cutting Instrument	Motor Vehicle	None	Other	Other Firearm	Personal Weapons	Rifle	Shotgun	Unknown	Total
Boyfriend/Girlfriend	72	66	2	1	16	82	173	37	528	281	3	3,286	6	13	59	4,625
Child	11	17	6	8	8	27	47	6	540	244	1	1,752	5	6	65	2,743
Child of Boyfriend/Girlfriend	4	0	0	0	10	3	3	0	43	22	0	141	0	0	2	228
Common-Law Spouse	2	2	0	0	0	1	4	0	24	7	0	99	1	0	1	141
Ex-Spouse	2	2	0	3	5	14	9	8	109	16	0	208	0	0	7	383
Grandchild	0	1	0	0	0	2	1	0	30	6	0	84	0	0	3	127
Grandparent	0	4	0	0	1	0	14	0	9	7	0	56	0	0	4	95
Homosexual Relationship	0	1	0	0	0	1	0	0	4	0	0	64	0	0	2	72
In-Law	0	2	0	0	3	8	3	1	26	21	0	137	0	1	1	203
Other Family Member	1	9	0	0	3	22	34	3	207	64	0	596	0	0	31	970
Parent	8	24	0	2	2	14	53	3	129	116	3	767	1	4	8	1,134
Sibling	11	22	0	0	2	19	51	10	178	100	3	804	2	3	13	1,218
Spouse	16	26	2	0	10	45	59	12	263	122	0	1,749	0	5	34	2,343
Stepchild	0	3	0	0	1	4	6	0	55	21	0	194	2	0	10	296
Stepparent	1	5	0	0	0	4	6	0	21	12	0	85	1	0	0	135
Stepsibling	0	0	0	0	0	0	1	0	16	0	0	40	0	0	3	60
Total	128	184	10	14	61	246	464	80	2,182	1,039	10	10,062	18	32	243	14,773

Since only 112 of the reporting agencies submit NIBRS data, NIBRS statistics reflect only crimes reported by those jurisdictions. They do not reflect statewide data. Criminal incidents reported by the Utah Division of Wildlife Resources, Utah Highway Patrol, Utah State Parks and Recreation, and the Utah Transit Authority PD may have occurred anywhere in the state where the agencies have jurisdiction. For a list of all agencies that submit NIBRS data, see page 16.

Domestic Violence Injuries									
Victim relationship to offender	Apparent Broken Bones	Apparent Minor Injury	Loss of Teeth	None	Other Major Injury	Possible Internal Injury	Severe Laceration	Unconsciousness	Grand Total
Babysitter	0	13	0	20	1	0	0	0	34
Boyfriend/Girlfriend	31	2,271	4	1,468	124	103	45	68	4,114
Child	4	593	0	1,667	20	11	2	2	2,299
Common-Law Spouse	0	61	0	64	2	3	0	0	130
Grandchild	0	23	0	91	1	0	0	1	116
Grandparent	0	33	0	42	1	1	2	0	79
Homosexual Relationship	0	38	0	26	0	1	0	2	67
In-Law	0	87	0	77	3	3	1	2	173
Other Family Member	2	280	0	543	14	7	3	2	851
Parent	4	456	1	499	16	7	13	2	998
Sibling	0	492	0	584	13	6	8	6	1,109
Stepchild	0	76	0	164	2	2	0	0	244
Spouse	3	1,168	5	820	49	33	21	28	2,127
Stepparent	0	55	0	56	2	0	3	2	118
Stepsibling	0	9	0	51	0	0	0	0	60
Ex-Spouse	0	117	0	204	6	4	2	2	335
Grand Total	44	5,772	10	6,376	254	181	100	117	12,854

Since only 112 of the reporting agencies submit NIBRS data, NIBRS statistics reflect only crimes reported by those jurisdictions. They do not reflect statewide data. Criminal incidents reported by the Utah Division of Wildlife Resources, Utah Highway Patrol, Utah State Parks and Recreation, and the Utah Transit Authority PD may have occurred anywhere in the state where the agencies have jurisdiction. For a list of all agencies that submit NIBRS data, see page 16.

Offense Committed Against Qualifying Domestic Violence Relationship															
Victim Relationship to Offender	Aggravated Assault	Arson	Burglary/Breaking & Entering	Forcible Fondling	Forcible Rape	Forcible Sodomy	Incest	Intimidation	Kidnapping/Abduction	Murder & Nonnegligent Manslaughter	Negligent Manslaughter	Robbery	Sexual Assault with an Object	Simple Assault	Grand Total
Babysitter	1	0	0	15	0	0	0	1	3	0	0	0	0	15	35
Boyfriend/Girlfriend	711	2	48	84	106	18	0	300	199	4	0	28	4	2,836	4,340
Child	133	4	7	240	20	20	5	426	73	5	1	2	8	1,793	2,737
Common-Law Spouse	21	0	0	0	2	0	0	19	8	0	0	0	0	99	149
Grandchild	5	0	0	43	0	1	2	10	3	0	0	0	1	62	127
Grandparent	15	4	3	0	0	0	0	6	1	1	0	0	0	62	92
Homosexual Relationship	16	0	2	0	1	0	0	6	2	0	0	0	0	47	74
In-Law	22	1	4	4	0	0	0	47	4	0	0	2	1	136	221
Other Family Member	65	2	15	233	26	25	3	116	20	0	1	2	16	459	983
Parent	135	11	28	2	0	0	0	116	20	4	1	10	0	820	1,147
Sibling	134	4	18	146	21	23	4	114	7	4	0	0	6	766	1,247
Stepchild	10	0	1	56	12	8	1	39	4	0	0	0	2	152	285
Spouse	292	1	23	17	37	11	0	196	91	3	0	3	2	1,635	2,311
Stepparent	18	2	3	3	2	0	0	11	4	1	0	0	0	91	135
Stepsibling	1	1	1	38	0	4	1	0	2	0	0	0	1	14	63
Ex-Spouse	39	2	20	9	13	3	0	192	88	1	0	1	0	168	536
Grand Total	1,618	34	173	890	240	113	16	1,599	529	23	3	48	41	9,155	14,482

Since only 112 of the reporting agencies submit NIBRS data, NIBRS statistics reflect only crimes reported by those jurisdictions. They do not reflect statewide data. Criminal incidents reported by the Utah Division of Wildlife Resources, Utah Highway Patrol, Utah State Parks and Recreation, and the Utah Transit Authority PD may have occurred anywhere in the state where the agencies have jurisdiction. For a list of all agencies that submit NIBRS data, see page 16.

Group B Arrest Breakdown

NIBRS Group B Arrest Breakdown												
Agency	All Other Offenses	Bad Checks	Curfew/Loitering/Vagrancy Violations	Disorderly Conduct	Driving Under the Influence	Drunkenness	Family Offenses, Nonviolent	Liquor Law Violations	Peeping Tom	Runaway*	Trespass of Real Property	Total
BEAVER COUNTY SHERIFF	6	0	0	5	7	4	1	0	0	0	1	24
BEAVER COUNTY TOTALS	6	0	0	5	7	4	1	0	0	0	1	24
BOX ELDER COUNTY SHERIFF	8	0	2	3	10	7	2	2	0	0	4	38
BRIGHAM CITY PD	5	0	0	3	18	11	2	0	0	0	0	39
MANTUA PD	0	0	0	0	1	0	2	1	0	0	1	5
WILLARD PD	1	0	0	1	1	0	0	0	0	0	0	3
PERRY PD	2	0	0	1	5	0	1	2	0	0	2	13
TREMONTON GARLAND PD	16	0	1	3	7	2	1	8	0	0	5	43
BOX ELDER COUNTY TOTALS	32	0	3	11	42	20	8	13	0	0	12	141
CACHE COUNTY SHERIFF	96	0	0	2	16	5	0	11	0	0	1	131
LOGAN PD	346	1	28	47	98	39	5	222	1	0	54	841
UTAH STATE UNIVERSITY PD	6	0	0	0	0	2	0	9	0	0	1	18
CACHE-RICH DRUG TASK FORCE	2	0	0	0	0	0	0	0	0	0	0	2
CACHE COUNTY TOTALS	450	1	28	49	114	46	5	242	1	0	56	992
CARBON COUNTY SHERIFF	27	0	0	7	10	19	17	11	0	0	3	94
PRICE PD	19	1	0	13	7	9	14	22	0	0	8	93
HELPER PD	3	0	0	3	9	0	4	9	0	0	2	30
CARBON COUNTY TOTALS	49	1	0	23	26	28	35	42	0	0	13	217
DAVIS COUNTY SHERIFF	52	0	1	4	44	2	1	14	1	0	2	121
BOUNTIFUL PD	64	0	31	6	40	5	1	6	0	0	0	153
CLEARFIELD PD	75	0	7	41	27	5	9	27	0	0	35	226
LAYTON PD	83	1	11	60	218	35	20	29	4	0	59	520
CENTERVILLE PD	189	1	1	1	33	0	2	3	0	0	0	230
FARMINGTON PD	56	0	0	1	7	5	1	4	0	0	2	76
KAYSVILLE PD	26	0	1	5	12	1	0	3	0	0	4	52
NORTH SALT LAKE PD	22	0	0	0	9	5	0	3	0	0	1	40
SUNSET PD	26	0	0	5	8	8	0	9	0	0	5	61
WEST BOUNTIFUL PD	52	0	0	0	7	1	1	1	0	0	2	64
WOODS CROSS PD	20	0	0	2	15	5	1	3	0	0	4	50

NIBRS Group B Arrest Breakdown												
Agency	All Other Offenses	Bad Checks	Curfew/Loitering/Vagrancy Violations	Disorderly Conduct	Driving Under the Influence	Drunkenness	Family Offenses, Nonviolent	Liquor Law Violations	Peeping Tom	Runaway*	Trespass of Real Property	Total
CLINTON PD	15	0	0	1	9	1	0	7	0	0	6	39
SYRACUSE PD	38	0	1	2	19	8	2	15	0	0	1	86
DAVIS COUNTY TOTALS	718	2	53	128	448	81	38	124	5	0	121	1,718
DUCHESNE COUNTY SHERIFF	69	0	0	11	12	7	13	6	0	1	3	122
ROOSEVELT PD	126	0	5	31	48	30	8	4	0	15	6	273
MOAB PD	150	0	0	10	12	0	9	4	0	0	10	195
DUCHESNE COUNTY TOTALS	345	0	5	52	72	37	30	14	0	16	19	590
IRON COUNTY SHERIFF	164	0	0	1	36	5	1	9	0	0	3	219
CEDAR CITY PD	95	0	0	15	29	34	2	46	0	0	6	227
PAROWAN PD	12	0	0	1	5	0	0	1	0	0	0	19
SOUTHERN UTAH UNIVERSITY	2	0	0	0	0	2	0	11	0	0	0	15
BRIAN HEAD MARSHAL	1	0	0	0	0	0	0	0	0	0	0	1
ENOCH PD	6	0	0	0	1	0	0	0	0	0	0	7
IRON COUNTY TOTALS	280	0	0	17	71	41	3	67	0	0	9	488
JUAB COUNTY SHERIFF	12	0	0	0	10	0	0	0	0	0	2	24
NEPHI PD	22	0	0	0	12	2	4	7	0	0	4	51
JUAB COUNTY TOTAL	34	0	0	0	22	2	4	7	0	0	6	75
KANE COUNTY SHERIFF	52	0	0	7	21	4	3	22	0	0	4	113
KANAB PD	3	1	0	2	10	3	1	1	0	0	3	24
KANE COUNTY TOTALS	55	1	0	9	31	7	4	23	0	0	7	137
MILLARD COUNTY SHERIFF	11	0	0	5	19	12	0	43	0	0	11	101
MILLARD COUNTY TOTALS	11	0	0	5	19	12	0	43	0	0	11	101
MORGAN COUNTY SHERIFF	1	0	0	1	1	1	0	0	0	0	0	4
MORGAN COUNTY TOTALS	1	0	0	1	1	1	0	0	0	0	0	4
UNIFIED POLICE DEPT. OF GREATER SALT LAKE	1,044	1	11	81	272	233	144	43	0	1	289	2,119
MURRAY PD	95	0	2	31	83	77	52	3	0	0	74	417
SALT LAKE CITY PD	2,424	2	0	143	293	347	130	60	3	0	536	3,938

NIBRS Group B Arrest Breakdown												
Agency	All Other Offenses	Bad Checks	Curfew/Loitering/Vagrancy Violations	Disorderly Conduct	Driving Under the Influence	Drunkenness	Family Offenses, Nonviolent	Liquor Law Violations	Peeping Tom	Runaway*	Trespass of Real Property	Total
SOUTH SALT LAKE PD	643	1	3	92	41	120	21	51	0	0	168	1,140
SANDY PD	244	1	0	34	875	15	50	11	0	1	60	1,291
WEST JORDAN PD	68	0	13	69	177	0	23	55	0	0	52	457
DRAPER PD	48	0	0	12	43	15	14	4	0	0	6	142
RIVERTON PD	56	0	1	8	97	6	76	17	0	1	2	264
SOUTH JORDAN PD	97	0	0	11	52	21	18	17	0	0	0	216
BLUFFDALE PD	70	0	3	11	16	3	9	16	1	0	8	137
WEST VALLEY PD	126	0	0	262	265	169	9	21	0	1	177	1,030
COTTONWOOD HEIGHTS PD	280	3	0	17	42	26	41	5	0	0	44	458
HERRIMAN PD	27	0	0	9	36	7	8	31	0	0	3	121
SALT LAKE COUNTY TOTALS	5,222	8	33	780	2,292	1,039	595	334	4	4	1,419	11,730
SANPETE COUNTY SHERIFF	4	0	0	9	18	3	2	2	0	0	5	43
EPHRAIM PD	1	0	0	0	2	0	3	20	0	0	4	30
MT PLEASANT PD	4	0	0	3	5	0	2	11	0	0	0	25
SANPETE COUNTY TOTALS	9	0	0	12	25	3	7	33	0	0	9	98
SEVIER COUNTY SHERIFF	1	0	0	1	34	4	0	12	0	0	0	52
RICHFIELD PD	5	0	4	25	29	20	0	11	0	0	0	94
SALINA PD	3	0	0	1	13	7	0	1	0	0	0	25
SEVIER COUNTY TOTALS	9	0	4	27	76	31	0	24	0	0	0	171
TOOELE COUNTY SHERIFF	51	0	0	0	8	1	3	8	0	0	9	80
TOOELE PD	63	1	1	0	15	4	6	10	0	0	6	106
GRANTSVILLE PD	89	0	1	2	29	0	6	0	0	0	1	128
TOOELE COUNTY TOTALS	203	1	2	2	52	5	15	18	0	0	16	314
UINTAH COUNTY SHERIFF	289	1	3	37	35	0	8	80	0	2	18	473
NAPLES PD	70	0	3	3	5	0	0	15	0	1	0	97
UINTAH COUNTY TOTALS	359	1	6	40	40	0	8	95	0	3	18	570
UTAH COUNTY SHERIFF	191	0	2	20	94	12	21	139	0	0	120	599
AMERICAN FORK PD	21	0	0	6	8	4	5	1	3	0	11	59
LEHI PD	2	0	0	0	0	0	0	0	0	0	0	2
OREM DPS	188	1	0	10	60	9	33	25	2	0	44	372

NIBRS Group B Arrest Breakdown												
Agency	All Other Offenses	Bad Checks	Curfew/Loitering/Vagrancy Violations	Disorderly Conduct	Driving Under the Influence	Drunkenness	Family Offenses, Nonviolent	Liquor Law Violations	Peeping Tom	Runaway*	Trespass of Real Property	Total
PAYSON PD	89	0	0	7	9	0	6	0	0	0	1	112
PLEASANT GROVE PD	171	0	0	24	36	17	10	16	0	0	16	290
PROVO PD	8	0	0	1	9	0	0	5	0	0	14	37
SPANISH FORK PD	137	0	0	40	23	17	10	23	0	0	33	283
SPRINGVILLE PD	104	2	0	1	23	3	5	19	0	0	11	168
LONE PEAK PD	20	0	0	1	5	0	1	0	0	0	0	27
SALEM PD	103	0	2	10	8	0	1	5	0	0	2	131
SANTAQUIN PD	88	0	0	7	21	1	9	20	0	0	101	247
BRIGHAM YOUNG UNIVERSITY PD	4	0	0	0	0	0	0	0	0	0	2	6
LINDON PD	85	0	0	3	13	1	3	16	0	0	8	129
MAPLETON PD	53	0	0	2	5	1	2	15	0	0	6	84
UTAH COUNTY MAJOR CRIMES STRIKE FORCE	8	0	0	0	2	0	0	0	0	0	0	10
SARATOGA SPRINGS PD	103	1	11	5	44	5	10	48	1	0	52	280
UTAH COUNTY TOTALS	1,375	4	15	137	360	70	116	332	6	0	421	2,836
WASATCH COUNTY SHERIFF	98	0	0	0	36	14	0	10	0	0	0	158
WASATCH COUNTY TOTALS	98	0	0	0	36	14	0	10	0	0	0	158
WASHINGTON COUNTY SHERIFF	96	0	1	3	33	1	1	46	0	0	58	239
ST GEORGE PD	185	0	12	28	52	26	1	69	0	0	21	394
HURRICANE PD	98	0	4	11	49	14	0	44	0	0	23	243
LAVERKIN PD	26	0	0	0	12	2	0	23	0	0	4	67
SPRINGDALE PD	5	0	0	1	2	1	0	2	0	0	1	12
WASHINGTON CITY PD	61	0	0	2	17	10	0	17	0	0	21	128
DIXIE STATE UNIVERSITY PD	10	0	0	1	1	0	0	35	0	0	3	50
SANTA CLARA-IVINS PUBLIC SAFETY	37	0	0	1	16	4	1	19	0	0	7	85
WASHINGTON COUNTY TOTALS	518	0	17	47	182	58	3	255	0	0	138	1,218
WAYNE COUNTY SHERIFF	1	0	0	0	1	2	0	1	0	0	0	5
WAYNE COUNTY TOTALS	1	0	0	0	1	2	0	1	0	0	0	5
WEBER COUNTY SHERIFF	75	0	0	8	60	18	5	5	1	0	7	179
OGDEN PD	265	0	0	48	106	129	11	25	0	0	433	1,017
ROY PD	40	0	0	4	29	11	1	3	0	0	6	94

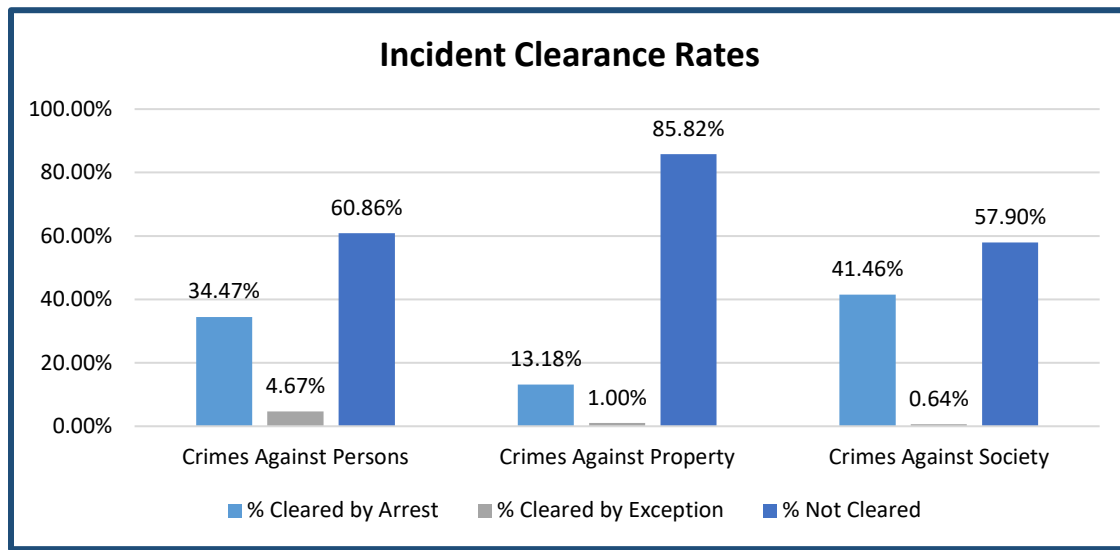
NIBRS Group B Arrest Breakdown												
Agency	All Other Offenses	Bad Checks	Curfew/Loitering/Vagrancy Violations	Disorderly Conduct	Driving Under the Influence	Drunkenness	Family Offenses, Nonviolent	Liquor Law Violations	Peeping Tom	Runaway*	Trespass of Real Property	Total
SOUTH OGDEN PD	28	1	0	12	21	9	6	8	0	0	10	95
NORTH OGDEN PD	4	0	0	2	11	1	2	1	0	0	2	23
RIVERDALE PD	30	0	0	7	10	4	5	5	0	0	13	74
HARRISVILLE PD	5	0	0	5	18	4	0	9	0	0	1	42
PLEASANT VIEW PD	3	0	0	2	8	4	2	1	0	0	0	20
WEBER MORGAN NARCOTICS STRIKE FORCE	48	0	0	0	0	0	1	1	0	0	1	51
WEBER COUNTY TOTALS	498	1	0	88	263	180	33	58	1	0	473	1,595
UTAH TRANSIT AUTHORITY PD	129	0	0	23	1	55	3	85	0	0	34	330
UTAH MOTOR VEHICLE ENFORCMENT DIVISION	0	0	0	0	0	0	0	0	0	0	0	0
WILDLIFE RESOURCES	51	0	0	0	4	1	0	2	0	0	12	70
PARKS AND RECREATION	287	0	0	4	62	9	0	74	0	0	6	442
UTAH HIGHWAY PATROL	1,701	0	1	10	2,090	26	7	34	0	0	13	3,882
STATE AGENCIES TOTAL	2,168	0	1	37	2,157	91	10	195	0	0	65	4,724
NIBRS AGENCIES GRAND TOTAL	12,441	20	167	1,470	6,337	1,772	915	1,930	17	23	2,814	27,906

*Not all agencies report Runaway data. The FBI no longer collects/publishes Runaway data.

Group B Arrestees by Sex					
Offense	Female	Percentage of Female	Male	Percentage of Male	Total
All Other Offenses	3,221	25.89%	9,221	74.11%	12,442
Bad Checks	9	45.00%	11	55.00%	20
Curfew/Loitering/Vagrancy Violations	63	37.72%	104	62.28%	167
Disorderly Conduct	326	22.18%	1,144	77.82%	1,470
Driving Under the Influence	1,796	28.34%	4,541	71.66%	6,337
Drunkenness	390	22.01%	1,382	77.99%	1,772
Family Offenses, Nonviolent	295	32.24%	620	67.76%	915
Liquor Law Violations	616	31.92%	1,314	68.08%	1,930
Peeping Tom	2	11.76%	15	88.24%	17
Trespass of Real Property	691	24.56%	2,123	75.44%	2,814
Total	7,409	26.57%	20,475	73.43%	27,884

NIBRS Group B Arrestees by Race													
Offense	Asian	Percentage of Asian	Black	Percentage of Black	American Indian or Pacific Islander	Percentage of American Indian or Alaskan Native	Native Hawaiian or Other Pacific Islander	Percentage of Native Hawaiian or Other Pacific Islander	Unknown	Percentage of Unknown	White	Percentage of White	Total
All Other Offenses	292	2.35%	770	6.19%	445	3.58%	113	0.91%	1,072	8.62%	9,750	78.36%	12,442
Bad Checks	0	0.00%	0	0.00%	0	0.00%	0	0.00%	2	10.00%	18	90.00%	20
Curfew/Loitering/Vagrancy Violations	4	2.40%	5	2.99%	4	2.40%	2	1.20%	13	7.78%	139	83.23%	167
Disorderly Conduct	24	1.63%	110	7.48%	41	2.79%	11	0.75%	148	10.07%	1,136	77.28%	1,470
Driving Under the Influence	181	2.86%	230	3.63%	153	2.41%	13	0.21%	772	12.18%	4,988	78.71%	6,337
Drunkenness	45	2.54%	111	6.26%	190	10.72%	14	0.79%	130	7.34%	1,282	72.35%	1,772
Family Offenses, Nonviolent	20	2.19%	42	4.59%	20	2.19%	9	0.98%	67	7.32%	757	82.73%	915
Liquor Law Violations	47	2.44%	73	3.78%	96	4.97%	11	0.57%	186	9.64%	1,517	78.60%	1,930
Peeping Tom	1	5.88%	0	0.00%	0	0.00%	0	0.00%	0	0.00%	16	94.12%	17
Trespass of Real Property	50	1.78%	210	7.46%	54	1.92%	20	0.71%	184	6.54%	2,296	81.59%	2,814
Total	664	2.38%	1,551	5.56%	1,003	3.60%	193	0.69%	2,574	9.23%	21,899	78.54%	27,884

Clearance Rates



*An offense cleared in 2020 may have occurred in a previous year.

Clearance by Arrest: The FBI’s UCR program states that “an offense is cleared by arrest or solved for crime reporting purposes when at least one person is 1) arrested, 2) charged with the commission of the offense; and 3) turned over to the court for prosecution (whether following an arrest, court summons, or police notice)”. Although no physical arrest is made, a clearance may be reported when the offender is a person under 18 years of age and is cited to appear in juvenile court or before other juvenile authorities.

Clearance by Exception: The FBI’s UCR program states that “in certain situations, law enforcement is not able to follow the three outlined steps under ‘Clearance by arrest’ to clear offenses known to them”, however; if the following questions can be answered ‘yes’, the offense is considered to be ‘cleared by exception’.

1. Has the investigation definitely established the identity of the offender?
2. Is there enough information to support an arrest, charge, and turning over to the court for prosecution?
3. Is the exact location of the offender known so that the subject could be taken into custody now?
4. Is there some reason outside law enforcement control that precludes arresting, charging, and prosecuting the offender?

Since only 112 of the reporting agencies submit NIBRS data, NIBRS statistics reflect only crimes reported by those jurisdictions. They do not reflect statewide data. Criminal incidents reported by the Utah Division of Wildlife Resources, Utah Highway Patrol, Utah State Parks and Recreation, and the Utah Transit Authority PD may have occurred anywhere in the state where the agencies have jurisdiction. For a list of all agencies that submit NIBRS data, see page 16.

Clearance Rates										
Offense	Number of Incidents	Total Cleared by Arrest	Cleared by Exception						Total Cleared	Percent Cleared
			Death of Offender	Prosecution Declined	In Custody of Other Jurisdiction	Victim Refused to Cooperate	Juvenile/No Custody	Total Cleared by Exception		
Crimes Against Persons										
Assault Offenses	23,393	8,843	4	363	14	586	19	986	9,829	42.02%
Homicide Offenses	99	57	2	1	0	0	0	3	60	60.61%
Kidnapping/Abduction	798	245	0	20	0	13	0	33	278	34.84%
Forcible Sex Offenses	3,585	495	1	157	6	109	5	278	773	21.56%
Non-Forcible Sex Offenses	178	30	0	5	0	4	0	9	39	21.91%
Total	28,053	9,670	7	546	20	712	24	1,309	10,979	39.14%
Crimes Against Property										
Arson	277	65	0	1	0	0	1	2	67	24.19%
Bribery	11	2	0	0	0	0	0	0	2	18.18%
Burglary/Breaking & Entering	7,647	650	0	25	6	33	1	65	715	9.35%
Counterfeiting/Forgery	2,427	382	0	8	8	13	0	29	411	16.93%
Destruction/Damage/Vandalism of Property	23,101	2,531	2	96	10	171	9	288	2,819	12.20%
Embezzlement	86	34	0	0	0	2	0	2	36	41.86%
Extortion/Blackmail	263	4	0	0	0	4	0	4	8	3.04%
Fraud Offenses	12,522	518	0	40	14	60	1	115	633	5.06%
Larceny/Theft Offenses	53,144	8,820	7	101	22	279	11	420	9,240	17.39%
Motor Vehicle Theft	8,668	368	3	23	5	92	0	123	491	5.66%
Robbery	1,166	337	2	10	2	23	0	37	374	32.08%
Stolen Property Offenses	2,009	963	0	7	9	7	1	24	987	49.13%
Total	111,321	14,674	14	311	76	684	24	1,109	15,783	14.18%
Crimes Against Society										
Drug/Narcotic Offenses	35,369	15,505	6	102	42	15	13	178	15,683	44.34%
Gambling Offenses	4	0	0	0	0	0	0	0	0	0.00%
Pornography/Obscene Material	523	75	0	14	1	7	1	23	98	18.74%
Prostitution Offenses	144	40	0	0	0	2	0	2	42	29.17%
Weapon Law Violations	3,405	732	0	36	2	12	0	50	782	22.97%
Total	39,445	16,352	6	152	45	36	14	253	16,605	42.10%
Grand Total	178,819	40,696	27	1,009	141	1,432	62	2,671	43,367	24.25%

Summary Reporting

The information in this section is presented in the Summary format. Information from NIBRS agencies is converted into what that agency would have submitted had it been a Summary agency. This allows for a more direct comparison between agencies.

Crime Rate per 1,000 indicates how many crimes occurred per every 1,000 residents of the jurisdiction. However, this does not always reflect an accurate picture of crime in the jurisdiction; it also does not necessarily mean that the residents of that jurisdiction are more or less likely to commit crime than residents of other jurisdictions.

Colleges and universities with their own police departments submit information about crimes that occur on campus property. However, these agencies have a “zero” population as the Census Bureau considers the students to be residents of the city or unincorporated area in which they live. Crimes reported by campus police departments are not always committed by students of the school. Many events that occur on a college or university campus can bring non-students onto the school’s property. The makeup of the area immediately surrounding the college/university must also be taken into consideration.

Some agencies submitting data to Utah’s UCR database include agencies that cover more than one city or county. Such agencies include Utah Division of Wildlife Resources, Utah Highway Patrol, Utah State Parks and Recreation, Utah Transit Authority PD, drug task forces, and other such agencies.

Throughout the course of a calendar year, existing law enforcement agencies could disband and new agencies could be formed. Some agencies do not always submit a full 12 months of data, while some agencies submit a combination of both Summary and NIBRS data.

The Arrest Data by Agency and the Adult and Juvenile Arrest totals are also presented in the Summary format so that more direct comparisons can be made between agencies.

Index Crimes by Agency

Data for the Index Crimes by Agency is compiled from information that local agencies submit to BCI. Refer to the Glossary section for definitions of the offenses listed below. Offenses are defined according to the FBI UCR program definitions, which may vary from the state crime statutes. Data seen here is reported as if each agency reported data using the Summary format.

*Rape as seen in this section follows the definition of “the carnal knowledge of a person, without the consent of the victim, including incidents where the victim is incapable of giving consent because of his/her age or because of his/her temporary or permanent mental or physical incapacity”. Rape as reported under the Index Crimes by Agency section is not directly comparable to the FBI’s *Crime in the United States* publication for rapes which includes other NIBRS sex offenses under its “revised” definition for rape. For more information regarding other types of sex offenses, please refer to the NIBRS section of the Crime in Utah report.

**Homicide Total includes Negligent Manslaughter and cannot be directly compared to other Homicide data within this report.

Index Crimes											
Agency	Population	Homicide**	Rape*	Robbery	Aggravated Assault	Burglary	Larceny	Motor Vehicle Theft	Arson	Total Crime Index	Crime Rate Per 1,000
BEAVER COUNTY SHERIFF	6,699	0	5	0	5	19	61	7	0	97	14.48
BOX ELDER COUNTY SHERIFF	16,491	0	1	0	10	17	80	14	0	122	7.40
BRIGHAM CITY PD	19,792	0	7	1	24	43	206	31	2	314	15.86
MANTUA PD	1,000	0	0	0	0	1	5	0	0	6	6.00
PERRY PD	5,335	0	5	1	7	9	62	3	1	88	16.49
TREMONTON GARLAND PD	11,995	0	11	0	3	32	102	19	0	167	13.92
WILLARD PD	1,979	0	0	0	1	8	6	1	0	16	8.08
BOX ELDER COUNTY TOTALS	56,592	0	24	2	45	110	461	68	3	713	12.60
CACHE COUNTY SHERIFF	48,975	1	21	0	16	26	135	45	0	244	4.98
CACHE-RICH DRUG TASK FORCE		0	0	0	0	0	1	0	0	1	
LOGAN PD	51,899	0	37	6	53	78	480	34	2	670	12.91
NORTH PARK PD	16,529	0	8	0	2	7	70	17	0	104	6.29
SMITHFIELD PD	12,317	NO DATA SUBMITTED									
UTAH STATE UNIVERSITY PD		0	1	0	0	4	29	2	0	36	
CACHE COUNTY TOTALS	129,720	1	67	6	71	115	715	98	2	1,075	8.29
CARBON COUNTY SHERIFF	6,737	0	2	0	9	22	61	5	1	100	14.84
UTAH STATE UNIVERSITY - EASTERN PD		0	0	0	0	0	5	0	0	5	
EAST CARBON PD	1,574	NO DATA SUBMITTED									
HELPER PD	2,094	0	0	0	1	3	24	0	1	29	13.85

Index Crimes											
Agency	Population	Homicide**	Rape*	Robbery	Aggravated Assault	Burglary	Larceny	Motor Vehicle Theft	Arson	Total Crime Index	Crime Rate Per 1,000
PRICE PD	8,291	0	3	2	20	23	110	2	0	160	19.30
WELLINGTON PD	1,612	NO DATA SUBMITTED									
CARBON COUNTY TOTALS	20,308	0	5	2	30	48	200	7	2	294	14.48
DAGGETT COUNTY SHERIFF	936	0	0	0	0	3	3	0	0	6	6.41
BOUNTIFUL PD	44,129	1	3	0	25	44	295	27	2	297	6.73
CENTERVILLE PD	17,855	0	2	0	3	66	303	32	1	407	22.79
CLEARFIELD PD	32,358	1	13	10	45	59	414	52	2	596	18.42
CLINTON PD	22,725	0	0	2	12	20	224	11	0	269	11.84
DAVIS COUNTY SHERIFF	27,975	1	4	1	14	34	228	14	1	297	10.62
DAVIS COUNTY TASK FORCE		0	0	0	0	0	0	0	0	0	
FARMINGTON PD	26,256	0	8	4	5	35	217	21	0	290	11.05
KAYSVILLE PD	32,959	0	8	3	11	40	227	7	2	298	9.04
LAYTON PD	79,240	5	56	22	49	173	1,129	102	7	1,543	19.47
NORTH SALT LAKE PD	21,540	0	6	0	7	69	353	41	1	477	22.14
SUNSET PD	5,387	0	4	0	8	12	66	10	0	100	18.56
SYRACUSE PD	32,343	0	13	3	6	23	197	9	0	251	7.76
WEST BOUNTIFUL PD	5,861	0	2	0	1	6	116	19	0	144	24.57
WOODS CROSS PD	11,625	0	6	1	25	23	164	53	0	272	23.40
DAVIS COUNTY TOTALS	360,253	8	125	46	211	604	3,933	398	16	5,341	14.83
DUCHESNE COUNTY SHERIFF	12,679	3	11	0	28	45	176	42	7	312	24.61
ROOSEVELT PD	7,359	0	11	4	18	30	231	64	3	361	49.06
DUCHESNE COUNTY TOTALS	20,038	3	22	4	46	75	407	106	10	673	33.59
EMERY COUNTY SHERIFF	9,882	NO DATA SUBMITTED									
GARFIELD COUNTY SHERIFF	5,022	NO DATA SUBMITTED									
GRAND COUNTY SHERIFF	4,416	0	2	1	10	14	60	14	0	101	22.87
MOAB PD	5,362	2	10	1	22	11	130	6	2	184	34.32
GRAND COUNTY TOTALS	9,778	2	12	2	32	25	190	20	2	285	29.15
BRIAN HEAD MARSHAL	94	0	0	0	2	1	10	1	0	14	148.94
CEDAR CITY PD	35,486	3	36	4	38	140	734	63	1	1,019	28.72
ENOCH PD	7,340	0	2	0	9	5	20	6	0	42	5.72
IRON COUNTY SHERIFF	9,616	1	7	0	14	42	66	16	0	146	15.18
IRON COUNTY TASK FORCE	0	0	0	0	0	0	0	0	0	0	
PAROWAN PD	3,208	0	4	0	0	6	21	4	0	35	10.91
SOUTHERN UTAH UNIVERSITY PD	0	0	1	0	0	0	14	1	0	16	

Index Crimes											
Agency	Population	Homicide**	Rape*	Robbery	Aggravated Assault	Burglary	Larceny	Motor Vehicle Theft	Arson	Total Crime Index	Crime Rate Per 1,000
IRON COUNTY TOTALS	55,744	4	50	4	63	194	865	91	1	1,272	22.82
JUAB COUNTY SHERIFF	5,701	1	0	0	1	9	36	9	0	56	9.82
NEPHI PD	6,498	0	1	0	3	20	66	5	0	95	14.62
JUAB COUNTY TOTALS	12,199	1	1	0	4	29	102	14	0	151	12.38
BIG WATER MARSHALL	515	NO DATA SUBMITTED									
KANAB PD	4,993	0	2	0	14	2	46	5	2	71	14.22
KANE COUNTY SHERIFF	2,437	1	1	0	14	3	15	1	0	35	14.36
KANE COUNTY TOTALS	7,945	1	3	0	28	5	61	6	2	106	13.34
MILLARD COUNTY SHERIFF	13,227	1	7	0	35	34	134	15	0	226	17.09
MORGAN COUNTY SHERIFF	12,422	0	1	0	1	3	20	1	0	26	2.09
PIUTE COUNTY SHERIFF	1,466	NO DATA SUBMITTED									
RICH COUNTY SHERIFF	2,503	0	0	0	3	9	16	1	0	29	11.59
ALTA MARSHAL	378	0	0	0	0	0	13	1	0	14	37.04
BLUFFDALE PD	17,826	0	3	2	24	45	187	15	0	276	15.48
COTTONWOOD HEIGHTS PD	33,871	0	10	11	26	93	747	78	3	968	28.58
DRAPER PD	49,326	0	23	10	31	142	901	85	13	1,205	24.43
GRANITE SCHOOL DISTRICT PD		0	0	0	5	1	50	3	1	60	
HERRIMAN PD	56,312	0	9	3	25	57	377	56	3	530	9.41
MURRAY PD	49,169	2	29	50	150	338	2,505	409	4	3,487	70.92
RIVERTON PD	45,095	0	15	2	14	86	438	56	3	614	13.62
SALT LAKE CITY PD	202,187	19	241	491	1,089	1,503	11,397	1,813	68	16,621	82.21
SANDY PD	97,091	2	28	28	112	411	2,228	331	12	3,152	32.46
SOUTH JORDAN PD	80,090	2	26	12	59	178	1,159	95	4	1,535	19.17
SOUTH SALT LAKE PD	25,816	5	33	73	133	226	1,714	410	11	2,605	100.91
UNIFIED FIRE AUTHORITY INVESTIGATIONS		0	0	0	0	0	0	0	16	16	
UNIFIED POLICE DEPT. OF GREATER SALT LAKE	263,714	17	122	120	440	980	6,762	1,109	25	9,575	36.31
UNIVERSITY OF UTAH PD		0	4	0	1	12	95	4	0	116	
WEST JORDAN PD	117,955	5	29	44	200	303	2,367	294	4	3,246	27.52
WEST VALLEY PD	135,887	6	79	96	519	712	2,951	819	16	5,198	38.25
SALT LAKE COUNTY TOTALS	1,174,717	58	651	942	2828	5087	33891	5578	4	49218	41.90
BLANDING PD	3,663	NO DATA SUBMITTED									

Index Crimes											
Agency	Population	Homicide**	Rape*	Robbery	Aggravated Assault	Burglary	Larceny	Motor Vehicle Theft	Arson	Total Crime Index	Crime Rate Per 1,000
MONTICELLO PD	1,967	0	0	0	1	0	7	0	0	8	4.07
SAN JUAN COUNTY SHERIFF	9,693	0	1	0	4	9	38	4	1	57	5.88
SAN JUAN COUNTY TOTALS	15,323	0	1	0	5	9	45	4	1	65	4.24
EPHRAIM PD	7,450	0	1	0	4	4	38	0	0	47	6.31
FAIRVIEW PD	1,371	NO DATA SUBMITTED									
FOUNTAIN GREEN PD	1,177	NO DATA SUBMITTED									
GUNNISON VALLEY PD	5,124	NO DATA SUBMITTED									
MORONI PD	1,566	NO DATA SUBMITTED									
MT. PLEASANT PD	3,561	0	0	0	0	2	15	3	0	20	5.62
SANPETE COUNTY SHERIFF	9,872	0	1	0	10	15	29	0	0	55	5.57
SPRING CITY PD	1,090	NO DATA SUBMITTED									
SANPETE COUNTY TOTALS	31,211	0	2	0	14	21	82	3	0	122	3.91
AURORA PD	1,056	NO DATA SUBMITTED									
RICHFIELD PD	7,925	0	1	0	3	12	169	9	0	194	24.48
SALINA PD	2,624	0	0	0	5	5	40	2	0	52	19.82
SEVIER COUNTY SHERIFF	10,052	0	2	0	8	12	52	2	0	76	7.56
SEVIER COUNTY TOTALS	21,657	0	3	0	16	29	261	13	0	322	14.87
UTAH TRANSIT AUTHORITY PD		0	1	13	14	0	1,363	39	2	1,432	
UTAH DIVISION OF WILDLIFE RESOURCES		0	0	0	2	0	9	2	0	13	
UTAH STATE PARKS AND RECREATION		0	0	0	7	5	26	10	2	50	
UTAH HIGHWAY PATROL		4	0	6	48	1	66	22	0	147	
MOTOR VEHICLE ENFORCEMENT DIVISION		0	0	0	0	0	0	0	0	0	
STATE AGENCY TOTALS		4	1	19	71	6	1,464	73	4	1,642	
KAMAS PD	2,328	NO DATA SUBMITTED									
PARK CITY PD	8,632	0	1	2	23	27	198	21	0	272	31.51
SUMMIT COUNTY SHERIFF	31,751	0	1	2	24	42	362	50	1	482	15.18
SUMMIT COUNTY TOTALS	42,711	0	2	4	47	69	560	71	1	754	17.65
GRANTSVILLE PD	12,468	4	8	0	9	14	101	14	7	157	12.59
STOCKTON PD	688	NO DATA SUBMITTED									
TOOELE COUNTY SHERIFF	22,603	2	9	2	17	23	203	25	1	282	12.48
TOOELE PD	36,527	1	28	10	65	129	603	83	7	926	25.35
WENDOVER PD	1,499	NO DATA SUBMITTED									
TOOELE COUNTY TOTALS	73,785	7	45	12	91	166	907	122	15	1,365	18.50

Index Crimes											
Agency	Population	Homicide**	Rape*	Robbery	Aggravated Assault	Burglary	Larceny	Motor Vehicle Theft	Arson	Total Crime Index	Crime Rate Per 1,000
NAPLES PD	2,126	0	1	0	3	1	8	2	0	15	7.06
VERNALPD	10,606	NO DATA SUBMITTED									
UINTAH COUNTY SHERIFF	23,303	2	12	0	38	68	100	31	3	254	10.90
UINTAH COUNTY TOTALS	36,035	2	13	0	41	69	108	33	3	269	7.46
AMERICAN FORK PD	44,093	0	0	0	3	12	169	12	2	198	4.49
BRIGHAM YOUNG UNIVERSITY PD		0	1	0	3	1	117	1	0	123	
LEHI PD	72,654	0	3	1	1	6	28	2	0	41	0.56
LINDON PD	11,218	0	1	0	0	25	287	16	0	329	29.33
LONE PEAK PD	30,191	0	1	0	4	44	281	33	2	365	12.09
MAPLETON PD	11,068	0	1	1	2	8	43	3	0	58	5.24
OREM DPS	98,902	0	26	15	65	193	1,667	170	2	2,138	21.62
PAYSON PD	20,498	0	2	4	12	34	318	27	0	397	19.37
PLEASANT GROVE PD	38,803	0	5	0	26	53	257	25	0	366	9.43
PROVO PD	117,041	0	0	1	5	15	62	11	0	94	0.80
SALEM PD	8,902	0	0	0	1	4	41	5	0	51	5.73
SANTAQUIN PD	14,933	0	3	0	3	12	59	5	0	82	5.49
SARATOGA SPRINGS PD	35,623	0	4	3	20	39	220	10	0	296	8.31
SPANISH FORK PD	41,605	1	10	4	14	30	423	15	5	502	12.07
SPRINGVILLE PD	33,728	3	7	4	16	29	385	22	1	467	13.85
UTAH COUNTY ATTORNEY INVESTIGATIONS DIVISION		0	0	0	0	0	2	0	0	2	
UTAH COUNTY MAJOR CRIMES TASK FORCE		0	0	0	0	0	1	1	0	2	
UTAH COUNTY SHERIFF	67,426	1	7	5	35	41	311	26	3	429	6.36
UTAH VALLEY UNIVERSITY PD		0	0	0	0	0	16	0	0	16	
UTAH COUNTY TOTALS	646,685	5	71	38	210	546	4,687	384	15	5,956	9.21
HEBER CITY PD	17,849	0	5	2	16	15	141	16	0	195	10.92
WASATCH COUNTY SHERIFF	17,564	0	4	0	14	13	66	15	1	113	6.43
WASATCH COUNTY TOTALS	35,413	0	9	2	30	28	207	31	1	308	8.70
DIXIE STATE UNIVERSITY PD		0	1	0	0	0	26	1	0	28	
HILDALE PD	2,911	NO DATA SUBMITTED									
HURRICANE PD	19,776	1	7	1	29	19	143	14	1	215	10.87
LA VERKIN PD	4,491	0	3	0	8	4	77	3	0	95	21.15
SANTA CLARA-IVINS PUBLIC SAFETY	18,229	0	5	1	13	29	99	5	1	153	8.39
SPRINGDALE PD	641	0	0	0	4	2	17	0	0	23	35.88
ST. GEORGE PD	91,673	3	33	10	93	144	778	89	1	1,151	12.56

Index Crimes											
Agency	Population	Homicide**	Rape*	Robbery	Aggravated Assault	Burglary	Larceny	Motor Vehicle Theft	Arson	Total Crime Index	Crime Rate Per 1,000
WASHINGTON CITY PD	30,622	1	7	1	22	38	363	29	1	462	15.09
WASHINGTON COUNTY SHERIFF	13,723	0	5	0	30	24	92	15	4	170	12.39
WASHINGTON COUNTY TOTALS	182,066	5	61	13	199	260	1,595	156	8	2,297	12.62
WAYNE COUNTY SHERIFF	2,697	0	0	0	5	2	4	0	0	11	4.08
HARRISVILLE PD	7,029	0	0	2	10	28	311	16	0	367	52.21
NORTH OGDEN PD	20,960	1	2	2	6	77	167	10	3	268	12.79
OGDEN PD	88,309	4	56	75	289	368	2,161	364	16	3,333	37.74
PLEASANT VIEW PD	11,212	0	2	0	4	35	63	5	0	109	9.72
RIVERDALE PD	8,876	2	6	1	15	12	352	24	1	413	46.53
ROY PD	39,849	0	18	4	28	60	389	55	3	557	13.98
SOUTH OGDEN PD	17,266	0	6	1	15	43	194	27	0	286	16.56
WEBER COUNTY SHERIFF	69,344	2	26	7	64	210	669	120	2	1,100	15.86
WEBER MORGAN NARCOTICS STRIKE FORCE		0	0	1	4	0	1	0	0	6	
WEBER STATE UNIVERSITY PD		0	0	0	0	3	12	0	0	15	
WEBER COUNTY TOTALS	262,845	9	116	93	435	836	4,319	621	25	6,454	24.55
GRAND TOTALS	3,249,879	111	1,297	1,189	4,566	8,401	55,298	7,921	294	79,077	24.33

Arrest Data by Agency

Arrest data counts the number of persons arrested, not the number of charges that person is arrested for; nor does it count the number of offenses cleared by the arrest. If a person is arrested for more than one offense the reporting agency counts only the arrest for the most serious charge. An adult is a person 18 years of age or older; a juvenile is a person aged 17 or younger. Law enforcement agencies will report only those arrests made for offenses that occurred within their own jurisdictions.

Arrest Data by Agency						
Agency	Population	Adult	Adult Arrests Per 1,000	Juvenile	Juvenile Arrests Per 1,000	Total Arrests
BEAVER COUNTY SHERIFF	6,699	130	19.41	11	1.64	141
BOX ELDER COUNTY SHERIFF	16,491	84	5.09	22	1.33	106
BRIGHAM CITY PD	19,792	142	7.17	0	0.00	142
MANTUA PD	1,000	7	7.00	0	0.00	7
PERRY PD	5,335	49	9.18	0	0.00	49
TREMONTON GARLAND PD	11,995	93	7.75	88	7.34	181
WILLARD PD	1,979	10	5.05	0	0.00	10
BOX ELDER COUNTY TOTALS	56,592	385	6.80	110	1.94	495
CACHE COUNTY SHERIFF	48,975	926	18.91	222	4.53	1,148
CACHE-RICH DRUG TASK FORCE		63		6		69
LOGAN PD	51,899	1,431	27.57	400	7.71	1,831
NORTH PARK PD	16,529	162	9.80	43	2.60	205
SMITHFIELD PD	12,317	NO DATA SUBMITTED				
UTAH STATE UNIVERSITY		32		7		39
CACHE COUNTY TOTALS	129,720	2,614	20.15	678	5.23	3,292
CARBON COUNTY SHERIFF	6,737	231	34.29	36	5.34	267
UTAH STATE UNIVERSITY-EASTERN PD		2		0		2
EAST CARBON PD	1,574	NO DATA SUBMITTED				
HELPER PD	2,094	72	34.38	4	1.91	76
PRICE PD	8,291	329	39.68	40	4.82	369
WELLINGTON PD	1,612	NO DATA SUBMITTED				
CARBON COUNTY TOTALS	20,308	634	31.22	80	3.94	714
DAGGETT COUNTY SHERIFF	936	22	23.50	1	1.07	23
BOUNTIFUL PD	44,129	420	9.52	98	2.22	518

Arrest Data by Agency						
Agency	Population	Adult	Adult Arrests Per 1,000	Juvenile	Juvenile Arrests Per 1,000	Total Arrests
CENTERVILLE PD	17,855	387	21.67	39	2.18	426
CLEARFIELD PD	32,358	533	16.47	76	2.35	609
CLINTON PD	22,725	149	6.56	24	1.06	173
DAVIS COUNTY SHERIFF	27,975	399	14.26	47	1.68	446
DAVIS COUNTY TASK FORCE		63		7		70
FARMINGTON PD	26,256	160	6.09	16	0.61	176
KAYSVILLE PD	32,959	119	3.61	40	1.21	159
LAYTON PD	79,240	1,417	17.88	326	4.11	1,743
NORTH SALT LAKE PD	21,540	145	6.73	29	1.35	174
SUNSET PD	5,387	159	29.52	9	1.67	168
SYRACUSE PD	32,343	253	7.82	48	1.48	301
WEST BOUNTIFUL PD	5,861	115	19.62	9	1.54	124
WOODS CROSS PD	11,625	204	17.55	9	0.77	213
DAVIS COUNTY TOTALS	360,253	4,523	12.56	777	2.16	5,300
DUCHESNE COUNTY SHERIFF	12,679	281	22.16	51	4.02	332
ROOSEVELT PD	7,359	585	79.49	135	18.34	720
DUCHESNE COUNTY TOTALS	20,038	866	43.22	186	9.28	1,052
EMERY COUNTY SHERIFF	9,882	NO DATA SUBMITTED				
GARFIELD COUNTY SHERIFF	5,022	NO DATA SUBMITTED				
GRAND COUNTY SHERIFF	4,416	246	55.71	32	7.25	278
MOAB PD	5,362	326	60.80	29	5.41	355
GRAND COUNTY TOTALS	9,778	572	58.50	61	6.24	633
BRIAN HEAD MARSHAL	94	8	85.11	0	0.00	8
CEDAR CITY PD	35,486	1,088	30.66	147	4.14	1,235
ENOCH PD	7,340	37	5.04	0	0.00	37
IRON COUNTY SHERIFF	9,616	432	44.93	14	1.46	446
PAROWAN PD	3,208	48	14.96	1	0.31	49
SOUTHERN UTAH UNIVERSITY PD		29		0		29
IRON COUNTY TOTALS	55,744	1,642	29.46	162	2.91	1,804
JUAB COUNTY SHERIFF	5,701	160	28.07	3	0.53	163
NEPHI PD	6,498	193	29.70	15	2.31	208
JUAB COUNTY TOTALS	12,199	353	28.94	18	1.48	371

Arrest Data by Agency						
Agency	Population	Adult	Adult Arrests Per 1,000	Juvenile	Juvenile Arrests Per 1,000	Total Arrests
BIG WATER MARSHALS OFFICE	515	NO DATA SUBMITTED				
KANAB PD	4,993	57	11.42	6	1.20	63
KANE COUNTY SHERIFF	2,437	206	84.53	5	2.05	211
KANE COUNTY TOTALS	7,945	263	33.10	11	1.38	274
MILLARD COUNTY SHERIFF	13,227	264	19.96	71	5.37	335
MORGAN COUNTY SHERIFF	12,422	10	0.81	0	0.00	10
PIUTE COUNTY SHERIFF	1,466	NO DATA SUBMITTED				
RICH COUNTY SHERIFF	2,503	16	6.39	4	1.60	20
ALTA MARSHAL	378	12	31.75	0	0.00	12
BLUFFDALE PD	17,826	286	16.04	69	3.87	355
COTTONWOOD HEIGHTS PD	33,871	1,037	30.62	65	1.92	1,102
DRAPER PD	49,326	443	8.98	40	0.81	483
GRANITE SCHOOL DISTRICT PD		17		238		255
HERRIMAN PD	56,312	312	5.54	103	1.83	415
MURRAY PD	49,169	1,343	27.31	134	2.73	1,477
RIVERTON POLICE DEPARTMENT	45,095	565	12.53	36	0.80	601
SALT LAKE CITY PD	202,187	9,055	44.79	332	1.64	9,387
SANDY PD	97,091	2,189	22.55	543	5.59	2,732
SOUTH JORDAN PD	80,090	891	11.12	107	1.34	998
SOUTH SALT LAKE PD	25,816	2,200	85.22	63	2.44	2,263
UNIFIED POLICE DEPT OF GREATER SALT LAKE	263,714	5,110	19.38	225	0.85	5,335
UNIVERSITY OF UTAH PD		98		3		101
WEST JORDAN PD	117,955	2,234	18.94	310	2.63	2,544
WEST VALLEY PD	135,887	4,051	29.81	356	2.62	4,407
SALT LAKE COUNTY TOTALS	1,174,717	29,843	25.40	2,624	2.23	32,467
BLANDING PD	3663	NO DATA SUBMITTED				
MONTICELLO PD	1,967	18	9.15	0	0.00	18
SAN JUAN COUNTY SHERIFF	9,693	251	25.89	0	0.00	251
SAN JUAN COUNTY TOTALS	15,323	269	17.56	0	0.00	269
EPHRAIM PD	7,450	65	8.72	14	1.88	79

Arrest Data by Agency						
Agency	Population	Adult	Adult Arrests Per 1,000	Juvenile	Juvenile Arrests Per 1,000	Total Arrests
FAIRVIEW PD	1,371	NO DATA SUBMITTED				
FOUNTAIN GREEN PD	1,177	NO DATA SUBMITTED				
GUNNISON VALLEY PD	5,124	NO DATA SUBMITTED				
MORONI PD	1,566	NO DATA SUBMITTED				
MT. PLEASANT PD	3,561	41	11.51	6	1.68	47
SANPETE COUNTY SHERIFF	9,872	85	8.61	24	2.43	109
SPRING CITY PD	1,090	NO DATA SUBMITTED				
SANPETE COUNTY TOTALS	31,211	191	6.12	44	1.41	235
AURORA PD	1,056	NO DATA SUBMITTED				
RICHFIELD PD	7,925	325	41.01	13	1.64	338
SALINA PD	2,624	50	19.05	2	0.76	52
SEVIER COUNTY SHERIFF	10,052	116	11.54	23	2.29	139
SEVIER COUNTY TOTALS	21,657	491	22.67	38	1.75	529
KAMAS PD	2328	NO DATA SUBMITTED				
PARK CITY PD	8,632	179	20.74	28	3.24	207
SUMMIT COUNTY SHERIFF	31,751	464	14.61	28	0.88	492
SUMMIT COUNTY TOTALS	42,711	643	15.05	56	1.31	699
GRANTSVILLE PD	12,468	190	15.24	15	1.20	205
STOCKTON PD	688	3	4.36	0	0.00	3
TOOELE COUNTY SHERIFF	22,603	728	32.21	79	3.50	807
TOOELE PD	36,527	1,015	27.79	154	4.22	1,169
WENDOVER PD	1,499	NO DATA SUBMITTED				
TOOELE COUNTY TOTALS	73,785	1,936	26.24	248	3.36	2,184
NAPLES PD	2,126	220	103.48	15	7.06	235
VERNAL PD	10,606	NO DATA SUBMITTED				
UINTAH COUNTY SHERIFF	23,303	733	31.46	105	4.51	838
UINTAH COUNTY TOTALS	36,035	953	26.45	120	3.33	1,073
AMERICAN FORK PD	44,093	271	6.15	45	1.02	316
BRIGHAM YOUNG UNIVERSITY PD		28		0		28
LEHI PD	72,654	6	0.08	9	0.12	15
LINDON PD	11,218	369	32.89	50	4.46	419
LONE PEAK PD	30,191	188	6.23	48	1.59	236
MAPLETON PD	11,068	118	10.66	40	3.61	158

Arrest Data by Agency						
Agency	Population	Adult	Adult Arrests Per 1,000	Juvenile	Juvenile Arrests Per 1,000	Total Arrests
OREM DPS	98,902	2,847	28.79	257	2.60	3,104
PAYSON PD	20,498	564	27.51	165	8.05	729
PLEASANT GROVE PD	38,803	561	14.46	89	2.29	650
PROVO PD	117,041	93	0.79	10	0.09	103
SALEM PD	8,902	177	19.88	52	5.84	229
SANTAQUIN PD	14,933	387	25.92	54	3.62	441
SARATOGA SPRINGS PD70	35,623	577	16.20	157	4.41	734
SPANISH FORK PD	41,605	766	18.41	196	4.71	962
SPRINGVILLE PD	33,728	690	20.46	74	2.19	764
UTAH COUNTY ATTORNEY INVESTIGATION DIVISION		1		0		1
UTAH COUNTY MAJOR CRIMES TASK FORCE		247		14		261
UTAH COUNTY SHERIFF	67,426	1,513	22.44	300	4.45	1,813
UTAH VALLEY UNIVERSITY PD		13		4		17
UTAH COUNTY TOTALS	646,685	9,416	14.56	1,564	2.42	10,980
HEBER CITY PD	17,849	450	25.21	80	4.48	530
WASATCH COUNTY SHERIFF	17,564	279	15.88	24	1.37	303
WASATCH COUNTY TOTALS	35,413	729	20.59	104	2.94	833
DIXIE STATE UNIVERSITY PD		73		1		74
HILDALE PD	2,911	22	7.56	5	1.72	27
HURRICANE PD	19,776	685	34.64	99	5.01	784
LA VERKIN PD	4,491	175	38.97	17	3.79	192
SANTA CLARA-IVINS PUBLIC SAFETY	18,229	241	13.22	32	1.76	273
SPRINGDALE PD	641	59	92.04	0	0.00	59
ST. GEORGE PD	91,673	1,487	16.22	314	3.43	1,801
WASHINGTON CITY PD	30,622	577	18.84	6	0.20	583
WASHINGTON COUNTY SHERIFF	13,723	544	39.64	64	4.66	608
WASHINGTON COUNTY TOTALS	182,066	3,863	21.22	538	2.95	4,401
WAYNE COUNTY SHERIFF	2,697	10	3.71	1	0.37	11
HARRISVILLE PD	7,029	331	47.09	42	5.98	373
NORTH OGDEN PD	20,960	75	3.58	2	0.10	77
OGDEN PD	88,309	2,640	29.90	265	3.00	2,905
PLEASANT VIEW PD	11,212	42	3.75	4	0.36	46
RIVERDALE PD	8,876	478	53.85	57	6.42	535
ROY PD	39,849	307	7.70	46	1.15	353

Arrest Data by Agency						
Agency	Population	Adult	Adult Arrests Per 1,000	Juvenile	Juvenile Arrests Per 1,000	Total Arrests
SOUTH OGDEN PD	17,266	439	25.43	25	1.45	464
WEBER COUNTY SHERIFF	69,344	584	8.42	15	0.22	599
WEBER MORGAN NARCOTICS STRIKE FORCE		282		2		284
WEBER STATE UNIVERSITY PD		1		0		1
WEBER COUNTY TOTALS	262,845	5,179	19.70	458	1.74	5,637
UTAH STATE PARKS AND RECREATION		687		43		730
UTAH HIGHWAY PATROL		7,670		190		7,860
MOTOR VEHICLE ENFORCEMENT DIVISION		0		0		0
UTAH TRANSIT AUTHORITY PD		1,566		26		1,592
UTAH DIVISION OF WILDLIFE RESOURCES		81		3		84
STATE AGENCY TOTALS		10,004		262		10,266
STATE TOTALS	3,249,879	75,821	23.33	8,227	2.53	84,048

Adult- an individual 18 years of age or older

Juvenile- an individual 17 years of age or younger

Arrest Data by Offense

Arrest data counts the number of persons arrested, not the number of charges that person is arrested for; nor does it count the number of offenses cleared by the arrest. If a person is arrested for more than one offense the reporting agency counts only the arrest for the most serious charge. An adult is a person 18 years of age or older; a juvenile is a person aged 17 or younger. Law enforcement agencies will report only those arrests made for offenses that occurred within their jurisdictions.

Arrest by Offense			
Offense	Adult	Juvenile	Total
Murder and Non-Negligent Manslaughter	54	5	59
Manslaughter by Negligence	16	0	16
Rape	192	53	245
Robbery	282	59	341
Assault	1,792	132	1,924
Burglary	670	123	793
Larceny - Theft	8,987	1,286	10,273
Motor Vehicle Theft	346	102	448
Other Assaults	7,032	906	7,938
Arson	54	20	74
Part 1 Crime Arrests	19,425	2,686	22,111
Forgery and Counterfeiting	447	2	449
Fraud	646	39	685
Embezzlement	25	1	26
Stolen Property: Buy, Receive, Possess	1,042	93	1,135
Vandalism	2,206	607	2,813
Weapons: Carrying, Possessing, Etc.	774	92	866
Prostitution	57	1	58
Assisting or Promoting Prostitution	5	0	5
Purchasing Prostitution	1	0	1
Sex Offenses (Not Rape, Prostitution)	338	115	453
Sale/Mfg Opium/Cocaine or Derivative	339	7	346
Sale/Mfg Marijuana	369	60	429
Sale/Mfg Synthetic Narcotics	28	2	30
Sale/Mfg Dangerous NonNarcotic Drugs	262	17	279
Possess Opium/Cocaine or Derivative	1,731	8	1,739
Possess Marijuana	5,778	1,069	6,847
Possess Synthetic Narcotics	137	4	141
Possess Dangerous NonNarcotic Drugs	2,671	200	2,871
All Other Gambling	1	0	1
Offenses against Family and Children	1,751	18	1,769
Driving Under the Influence	8,343	214	8,557
Liquor Laws	2,160	559	2,719
Drunkenness	2,224	58	2,282
Disorderly Conduct	1,713	243	1,956
Vagrancy	32	57	89

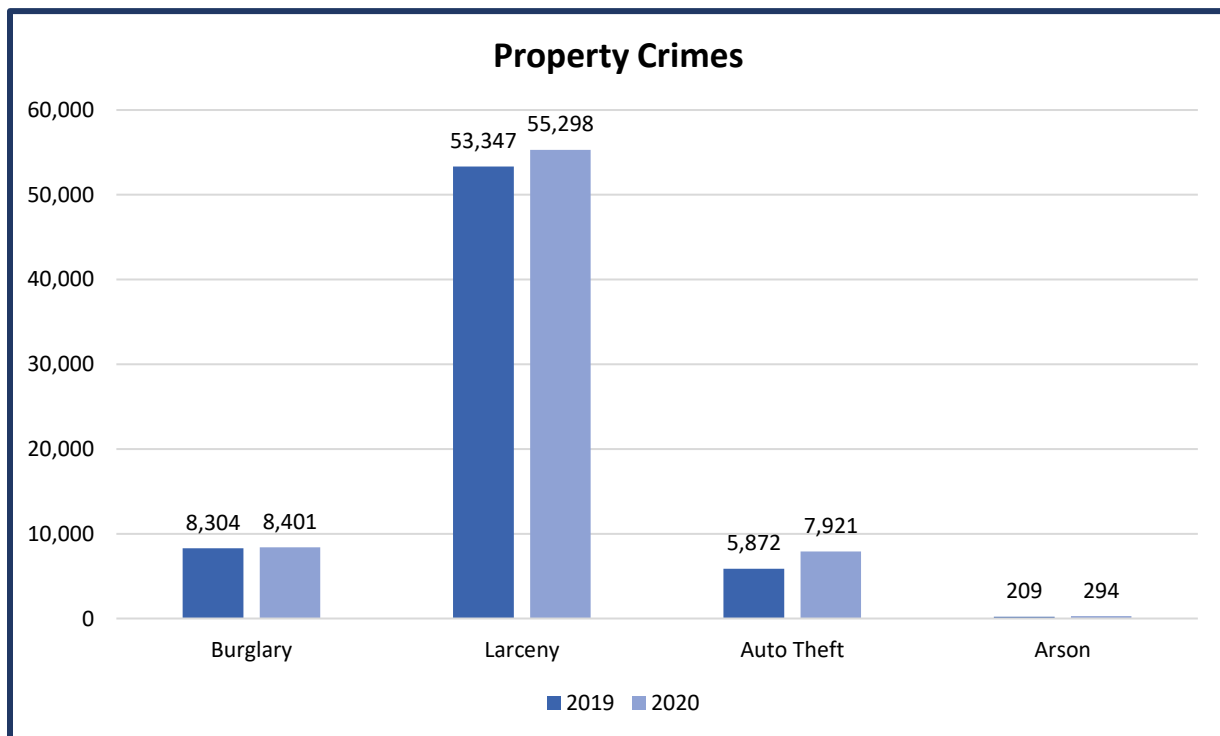
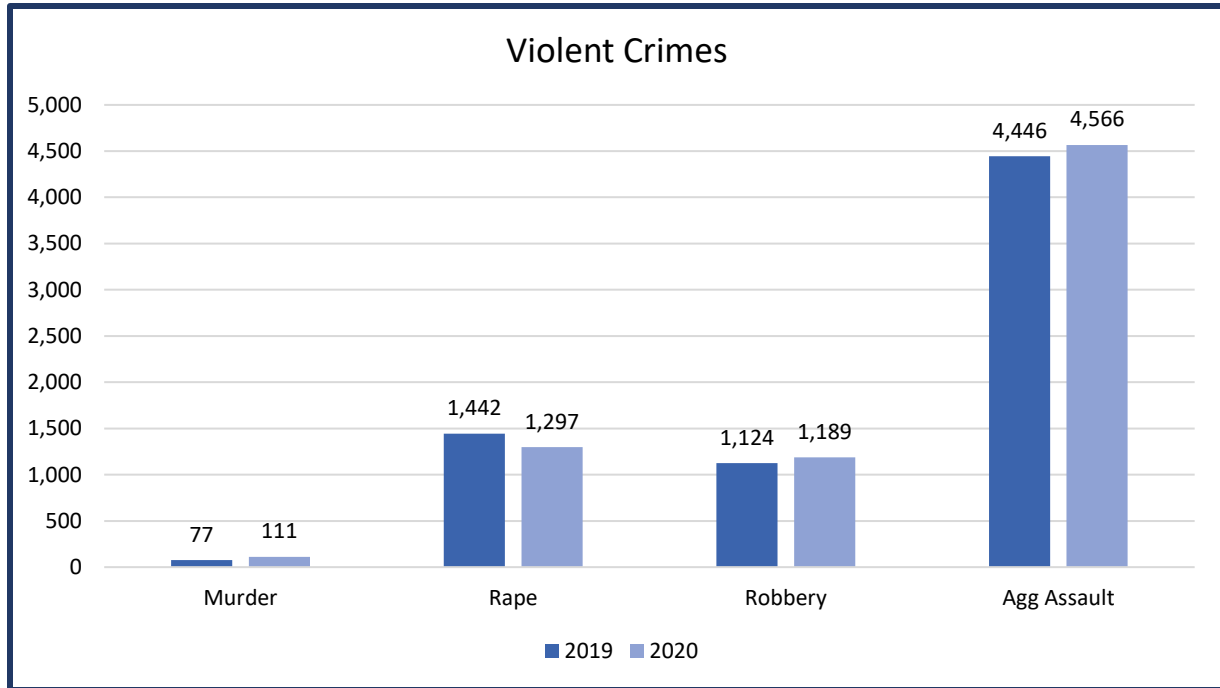
Arrest by Offense			
Offense	Adult	Juvenile	Total
All Other Offenses (Not Traffic)	23,289	1,890	25,179
Suspicion	1	0	1
Human Trafficking/Commercial Sex Acts	25	0	25
Human Trafficking/Involuntary Servitude	1	0	1
Part 2 Crime Arrests	56,396	5,356	61,752
Grand Total	75,821	8,042	83,863

*Not all offenses are currently able to be reported by all agencies.

Crime Trends

The following data reflects only those criminal statistics reported to the Utah Bureau of Criminal Identification through the UCR program. To see a list of non-reporting agencies, please refer to page 7.

Property by Type and Value	Stolen		Recovered	
Property Category	2019	2020	2019	2020
Clothing and Furs	\$2,593,057	\$3,241,816	\$261,656	\$181,655
Consumable Goods	\$672,152	\$768,873	\$76,361	\$105,905
Currency, Notes, Etc.	\$8,611,739	\$10,499,060	\$228,248	\$335,473
Firearms	\$839,323	\$1,032,203	\$101,452	\$115,209
Household Goods	\$1,736,661	\$1,799,169	\$115,324	\$113,168
Jewelry and Precious Metals	\$5,133,907	\$5,536,992	\$168,247	\$150,756
Livestock	\$25,551	\$405,877	\$558	\$32,750
Locally Stolen Motor Vehicles	\$52,101,251	\$66,545,851	\$30,775,827	\$44,121,232
Miscellaneous	\$33,636,392	\$44,115,624	\$3,550,707	\$4,115,002
Office Equipment	\$3,922,517	\$3,355,434	\$229,632	\$226,918
Televisions, Radios, Stereos, Etc.	\$1,608,661	\$1,546,894	\$85,036	\$56,345
Total	\$110,881,211	\$138,847,793	\$35,593,048	\$49,554,413



Homicide

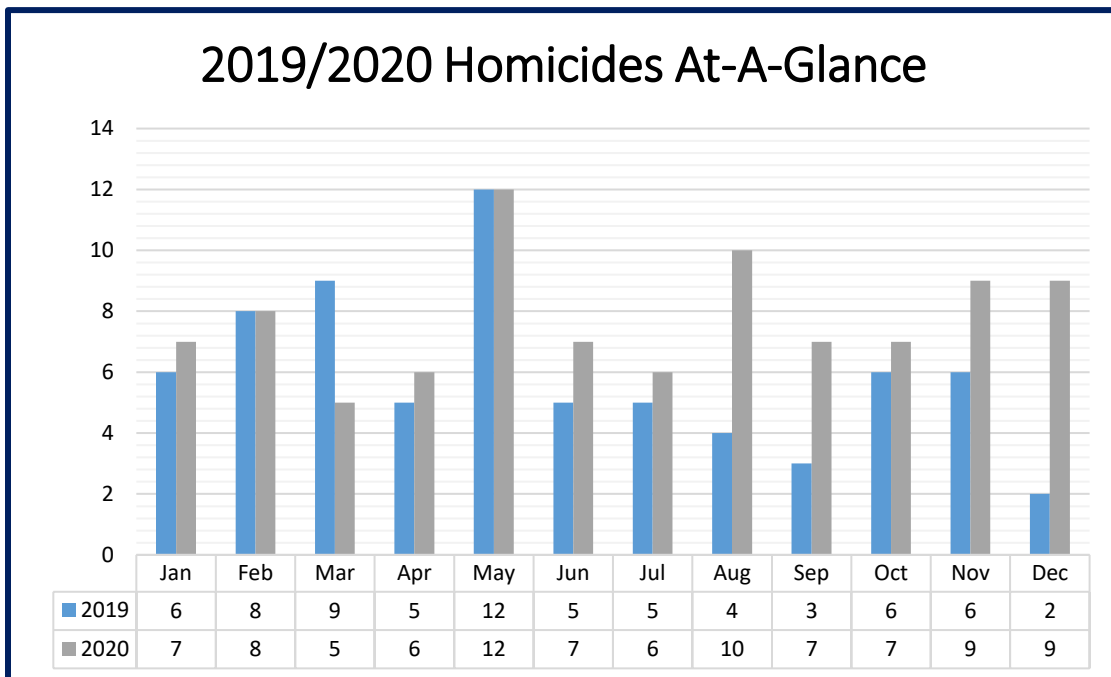
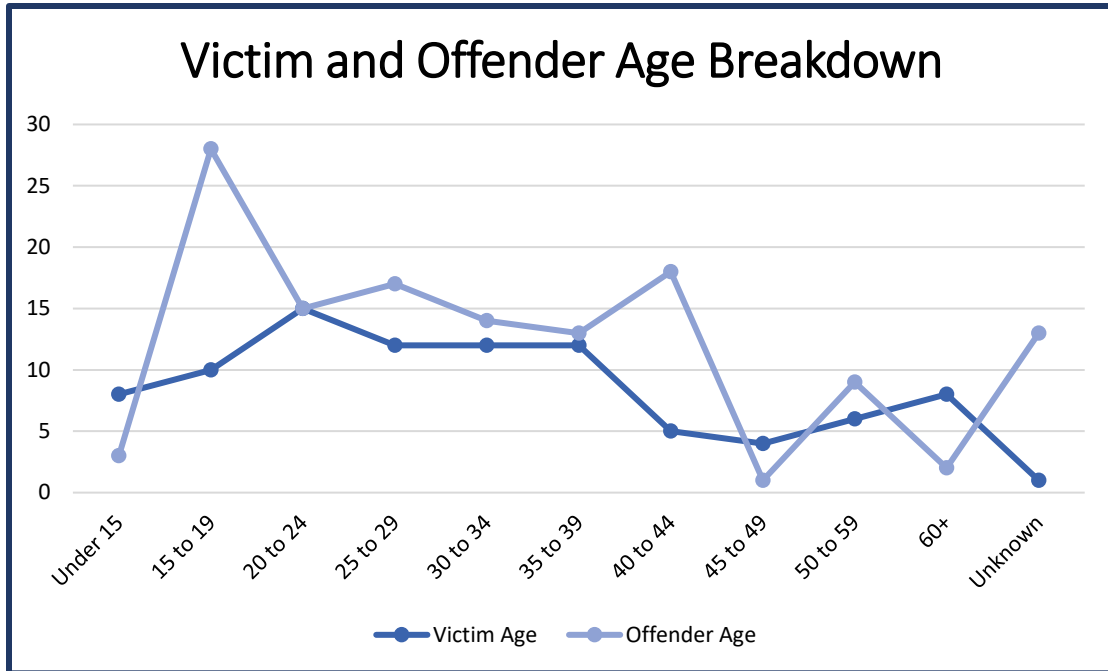
The FBI's UCR program defines 'homicide' as "the willful (non-negligent) killing of one human being by another". **Homicide totals in this section do not include Negligent Manslaughter.*

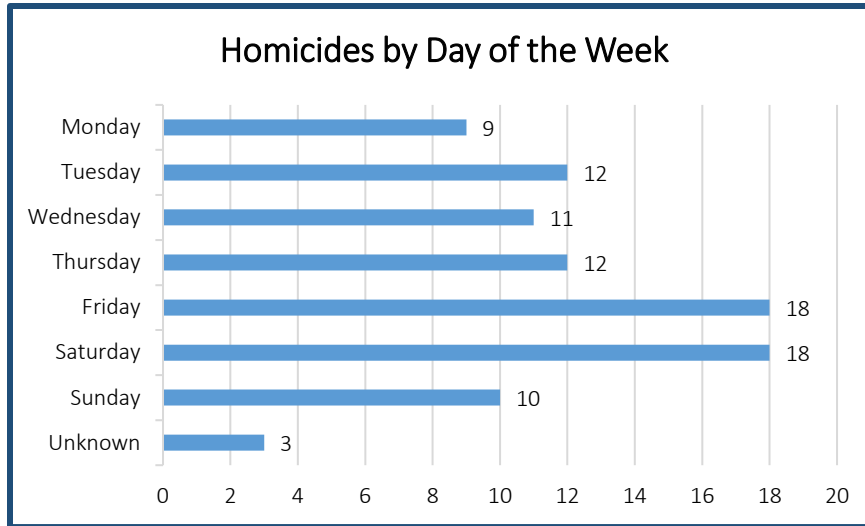
Homicides by Agency	
Agency	Homicides
Cache County Sheriff	1
Davis County Sheriff	1
Clearfield PD	1
Layton PD	3
Duchesne County Sheriff	3
Moab PD	2
Iron County Sheriff	1
Cedar City PD	3
Juab County Sheriff	1
Unified Police Dept. of Greater Salt Lake	15
Murray PD	2
Salt Lake City PD	17
South Salt Lake PD	4
Sandy PD	2
West Jordan PD	4
South Jordan PD	2
West Valley PD	6
Tooele County Sheriff	2
Tooele PD	1
Grantsville PD	4
Uintah County Sheriff	1
Springville PD	2
St. George PD	3
Hurricane PD	1
Washington City PD	1
Weber County Sheriff	2
Ogden PD	4
North Ogden PD	1
Riverdale PD	2
Utah Highway Patrol	1
Total	93

Relationship of Victim to Offender		
Victim	Number	% of Total Relationships
Family		
Spouse	4	3.01%
Common-Law Spouse	0	0.00%
Parent	4	3.01%
Sibling	4	3.01%
Child	5	3.76%
Grandparent	1	0.75%
Grandchild	0	0.00%
In-Law	0	0.00%
Step-parent	1	0.75%
Step-child	0	0.00%
Step-sibling	0	0.00%
Other Family Member	1	0.75%
Total Family	20	15.04%
Other Relationships		
Acquaintance	33	24.81%
Friend	10	7.52%
Neighbor	1	3.01%
Babysittee	0	0.00%
Boyfriend/Girlfriend	4	3.01%
Ex-Relationship	1	0.75%
Ex-Spouse	1	0.75%
Employee	0	0.00%
Employer	0	0.00%
Otherwise Known	5	3.76%
Stranger	1	0.75%
Victim was Offender	3	2.26%
Total Other	59	44.36%
Relationship Unknown		
	54	40.60%
Grand Total	133	100.00%

Victim		
Sex and Race of Victim	Number	% of Total
Male		
Asian	2	2.15%
Black or African American	6	6.45%
American Indian or Alaskan Native	0	0.00%
Male/Unknown Race	7	7.53%
White	53	56.99%
Native Hawaiian or Other Pacific Islander	1	1.08%
Total	69	74.19%
Female		
Asian	0	0.00%
Black or African American	0	0.00%
American Indian or Alaskan Native	2	2.15%
Female/Unknown Race	1	1.08%
White	20	21.51%
Native Hawaiian or Other Pacific Islander	1	1.08%
Total	24	25.81%
Total Asian	2	2.15%
Total Black or African American	6	6.45%
Total American Indian or Alaskan Native	2	2.15%
Total with Unknown Sex or Race	8	8.60%
Total White	73	78.49%
Native Hawaiian or Other Pacific Islander	2	2.15%
Total Victim	93	100.00%

Offenders		
Sex and Race	Number	% of Total
Male		
Asian	6	4.51%
Black or African American	13	9.77%
American Indian or Alaskan Native	1	0.75%
Male/Unknown Race	2	1.50%
White	71	53.38%
Native Hawaiian or Other Pacific Islander	3	2.26%
Total	96	72.18%
Female		
Asian	2	1.50%
Black or African American	0	0.00%
American Indian or Alaskan Native	0	0.00%
Female/Unknown Race	1	0.75%
White	21	15.79%
Native Hawaiian or Other Pacific Islander	2	1.50%
Total	24	18.05%
Unknown Sex/Race	13	9.77%
Total Asian	8	6.02%
Total Black or African American	13	9.77%
Total American Indian or Alaskan Native	1	0.75%
Total with Unknown Race	3	2.26%
Total White	92	69.17%
Total Native Hawaiian or Other Pacific Islander	3	2.26%
Total Offenders	133	100.00%



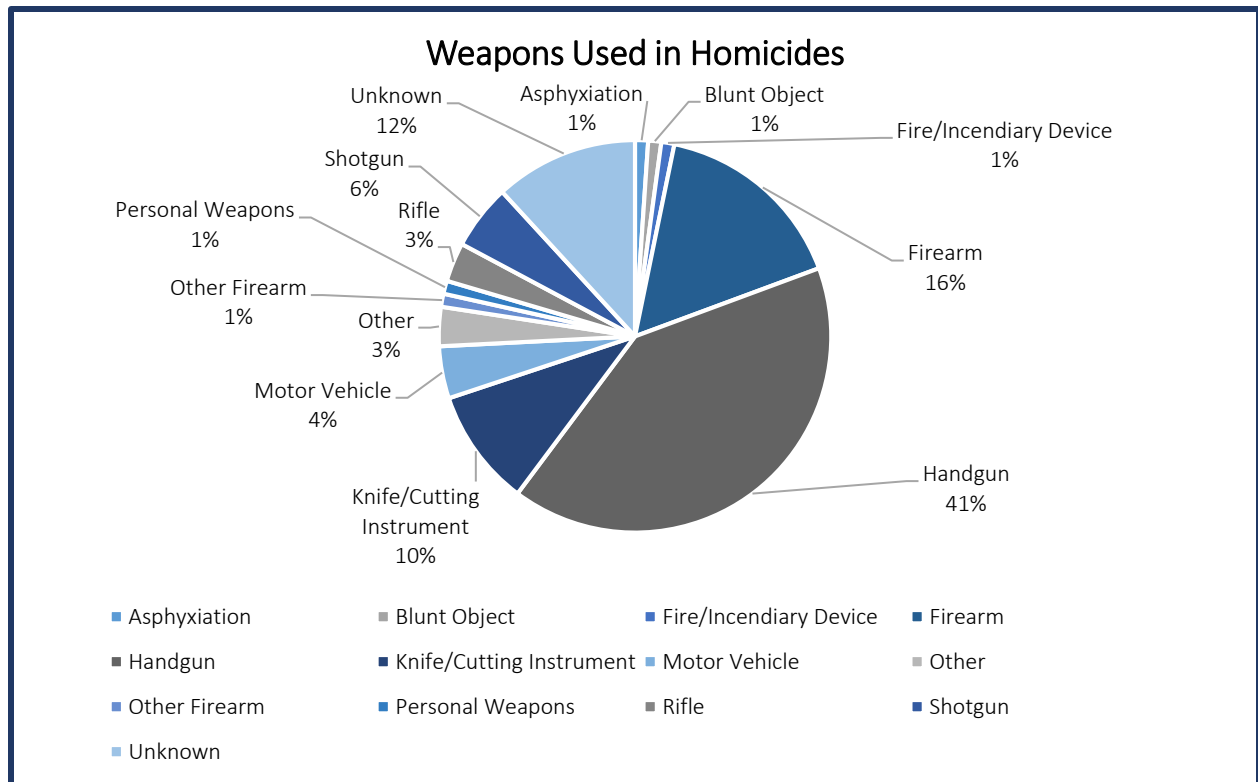


Circumstances	Homicides	% of Total
Argument	18	19.35%
Assault on Law Enforcement Officer	1	1.08%
Drug Dealing	3	3.23%
Juvenile Gang	1	1.08%
Domestic Violence	5	5.38%
Other Felony Involved	4	4.30%
Other Circumstances	29	31.18%
Unknown Circumstances	32	34.41%
Total	93	100.00%

There may be two circumstances per victim reported.

*The time of the homicide represents the hour in which the homicide occurred. Homicides occurring at 0:00 took place between midnight and 1:00 a.m. and 1:59 a.m., etc.

Homicides by Time of Day*		
Time	Offenses	% of Total Homicides
0:00	3	3.23%
1:00	3	3.23%
2:00	2	2.15%
3:00	5	5.38%
4:00	1	1.08%
5:00	3	3.23%
6:00	2	2.15%
7:00	3	3.23%
8:00	2	2.15%
9:00	0	0.00%
10:00	5	5.38%
11:00	2	2.15%
12:00	4	4.30%
13:00	2	2.15%
14:00	4	4.30%
15:00	2	2.15%
16:00	5	5.38%
17:00	8	8.60%
18:00	7	7.53%
19:00	1	1.08%
20:00	4	4.30%
21:00	6	6.45%
22:00	3	3.23%
23:00	4	4.30%
Unknown	12	12.90%
Total	93	100.00%



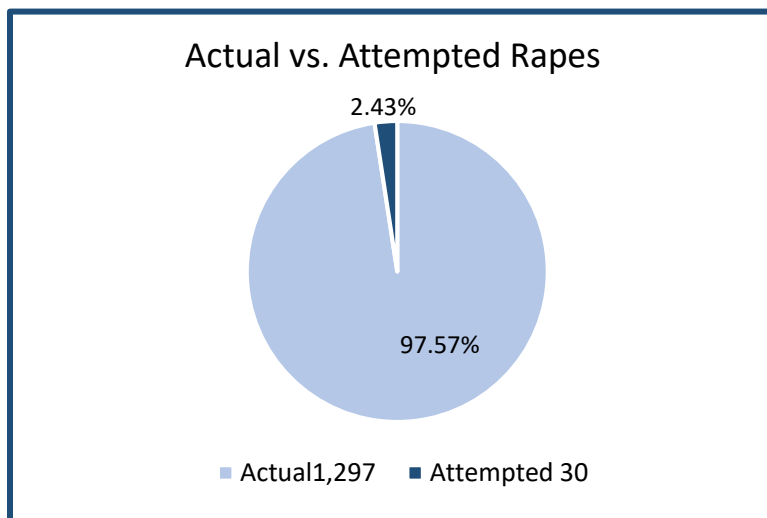
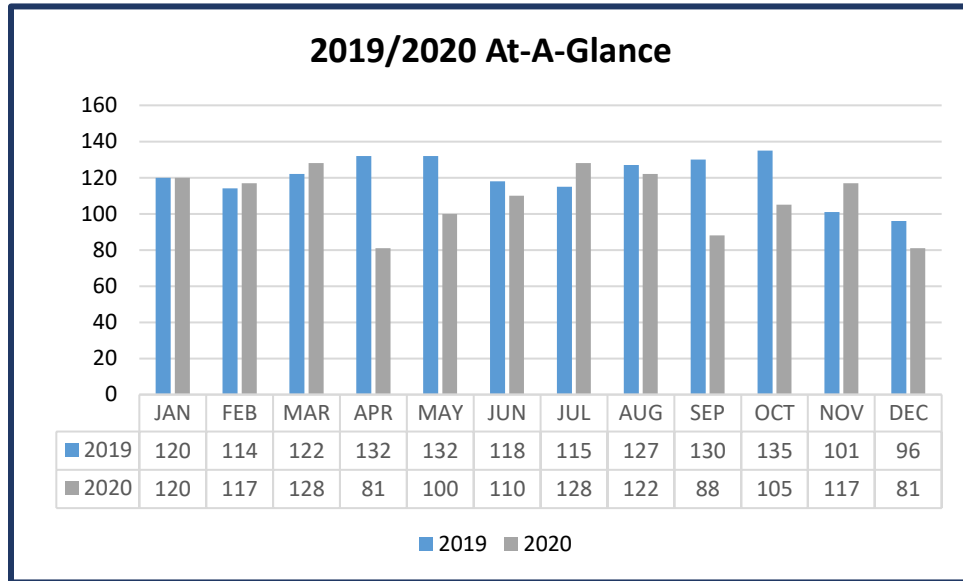
Weapons Used in Homicides		
Type of Weapon	Times Used	Percentage of Total
Asphyxiation	1	1.08%
Blunt Object	1	1.08%
Fire/Incendiary Device	1	1.08%
Firearm	15	16.13%
Handgun	38	40.86%
Knife/Cutting Instrument	9	9.68%
Motor Vehicle	4	4.30%
Other	3	3.23%
Other Firearm	1	1.08%
Personal Weapons	1	1.08%
Rifle	3	3.23%
Shotgun	5	5.38%
Unknown	11	11.83%
Total	93	100.00%

Multiple weapons may be involved in an offense; up to three weapons may be reported in a single offense.

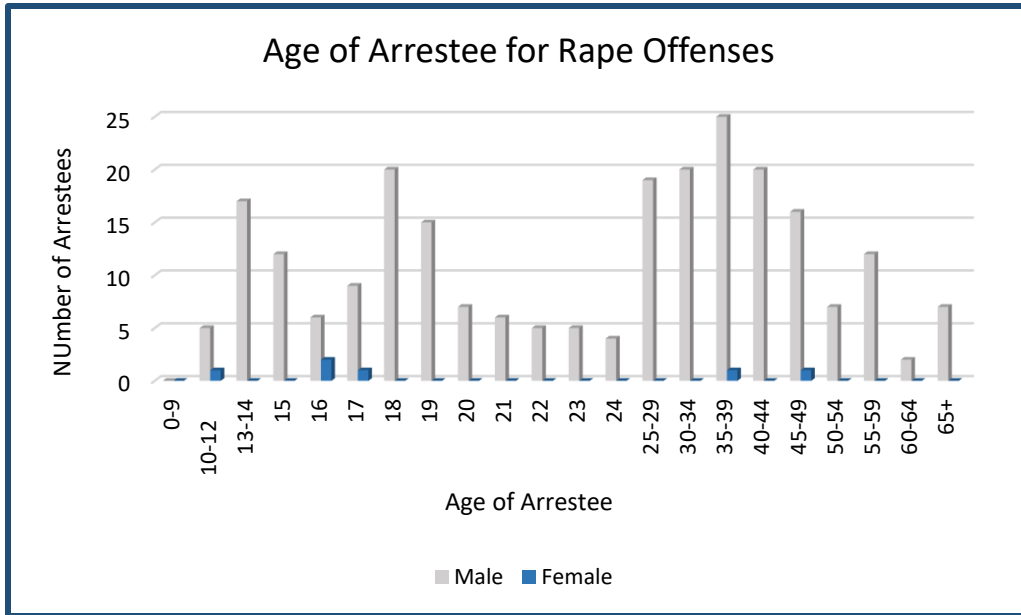
If the type of gun is not specified it will be listed in the "Other Firearm" category.

Rape

Rape, as defined in the FBI's UCR program, is the carnal knowledge of a person, without the consent of the victim. Sexual assaults and attempts to commit rape by force or threat of force are also included; however, statutory rape (without force) and other sex offenses are excluded.



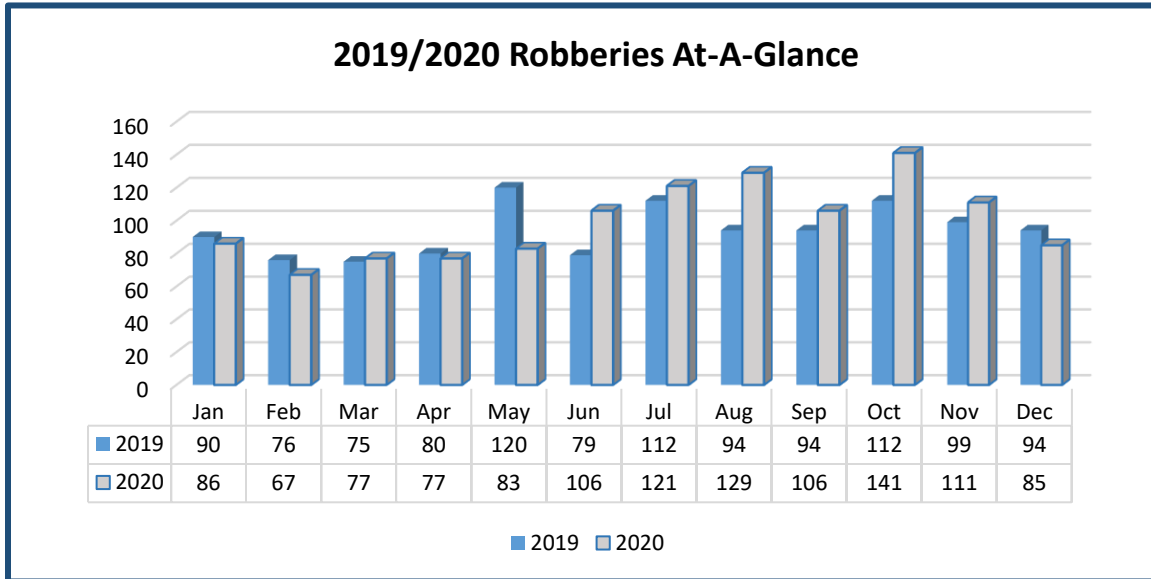
Rapes Offenses Cleared 2020	
Offenses	1,297
Cleared	308
Clearance Rate	23.75%
NOTE: An offense cleared in 2020 may have occurred in a previous year.	



Age and Sex of Arrestees			
Age of Arrestee	Male	Female	Total
0-9	0	0	0
10-12	5	1	6
13-14	17	0	17
15	12	0	12
16	6	2	8
17	9	1	10
18	20	0	20
19	15	0	15
20	7	0	7
21	6	0	6
22	5	0	5
23	5	0	5
24	4	0	4
25-29	19	0	19
30-34	20	0	20
35-39	25	1	26
40-44	20	0	20
45-49	16	1	17
50-54	7	0	7
55-59	12	0	12
60-64	2	0	2
65+	7	0	7
Total	239	6	245

Robbery

The FBI's UCR program defines robbery as "the taking or attempting to take anything of value under confrontational circumstances from the care, custody, or control of a person or persons by force or threat of force or violence and/or by putting the victim in fear of immediate harm".



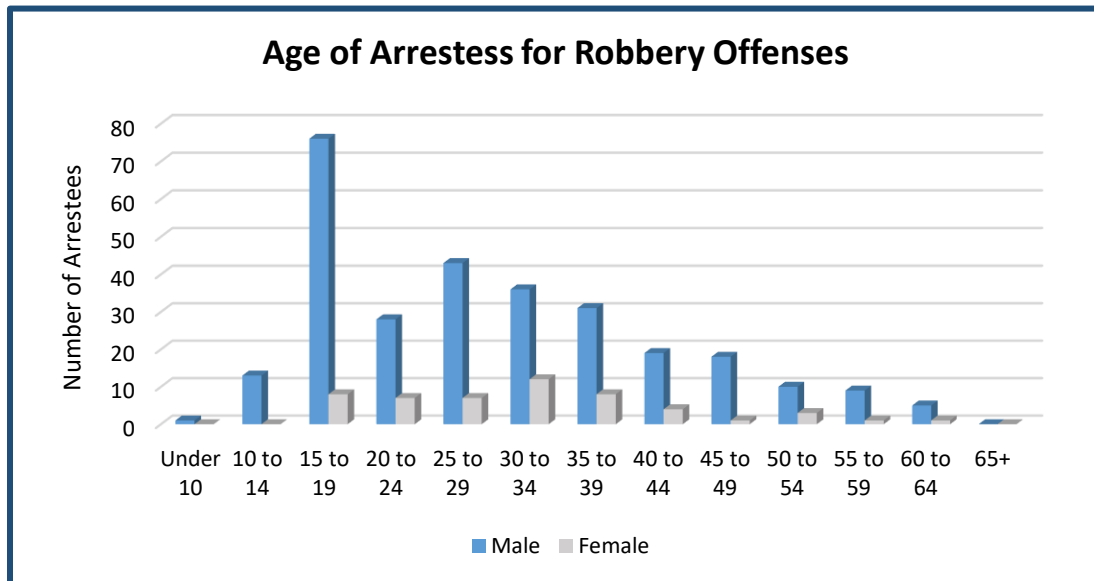
Robbery Offenses Cleared - 2020

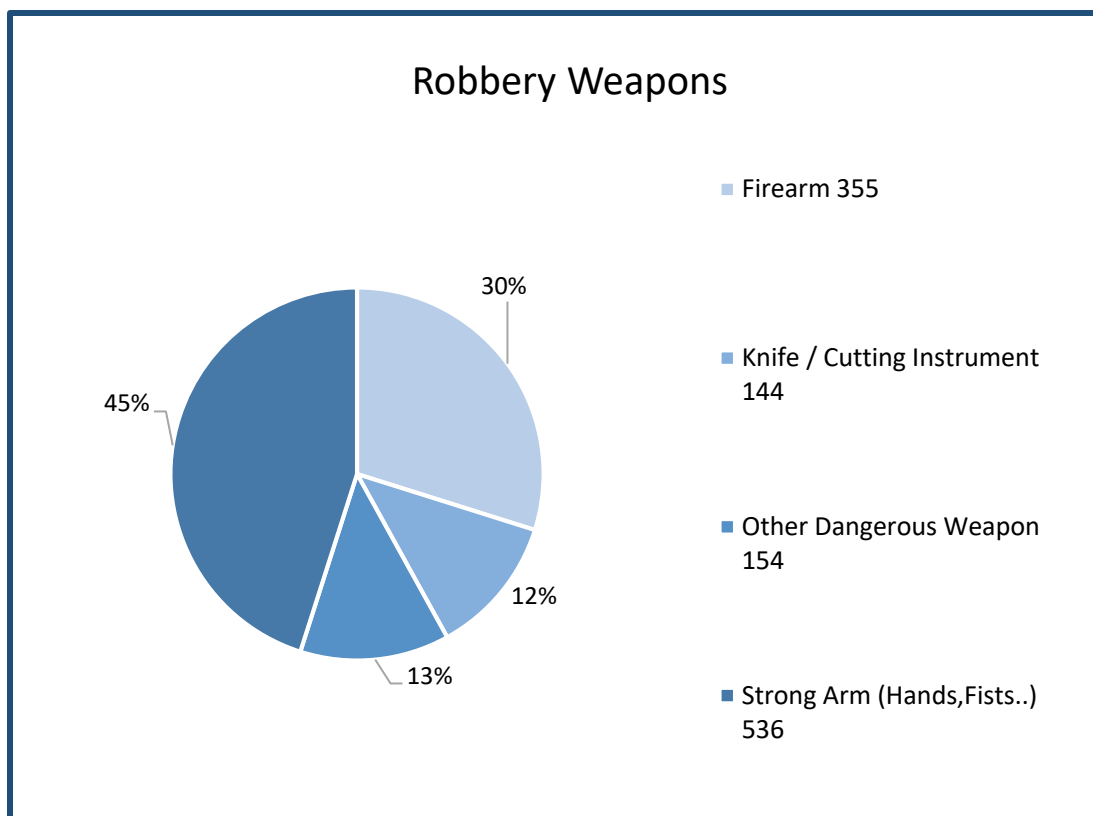
Offenses	1,189
Cleared	378
Clearance Rate	31.79%

NOTE: An offense cleared in 2020 may have occurred in a previous year.

Location of Robbery	Total Offenses	Value Stolen
Bank	43	87,878
Commercial House	217	167,191
Convenience Store	101	26,323
Highways, Streets, Alleys	282	514,781
Miscellaneous	217	375,774
Residence	192	434,709
Service Station	35	7,569
Total	1,087	1,614,225
*Robberies without a value not included in these totals.		

Age and Sex of Arrestees			
Age of Arrestee	Male	Female	Total
Under 10	1	0	1
10 to 14	13	0	13
15 to 19	76	8	84
20 to 24	28	7	35
25 to 29	43	7	50
30 to 34	36	12	48
35 to 39	31	8	39
40 to 44	19	4	23
45 to 49	18	1	19
50 to 54	10	3	13
55 to 59	9	1	10
60 to 64	5	1	6
65+	0	0	0
Total	289	52	341



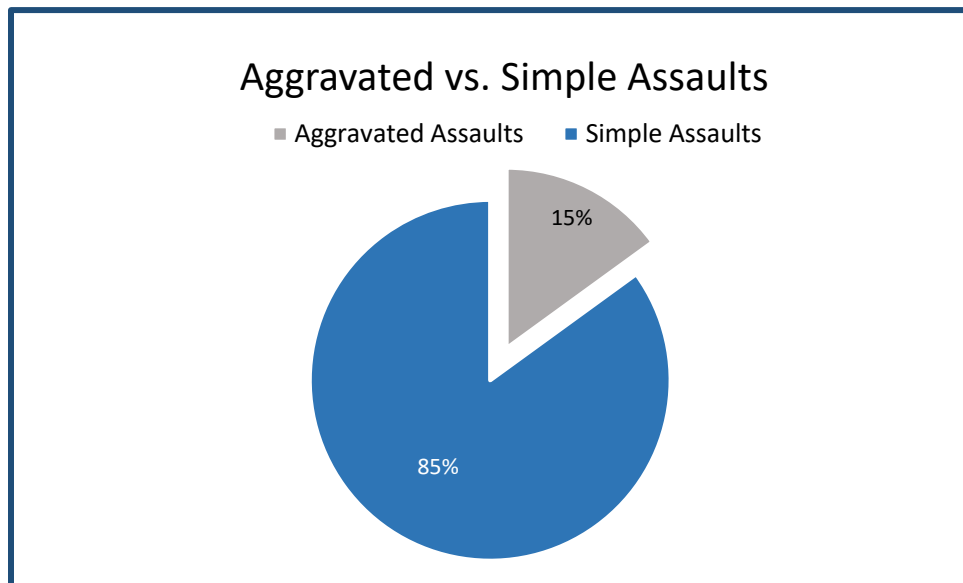


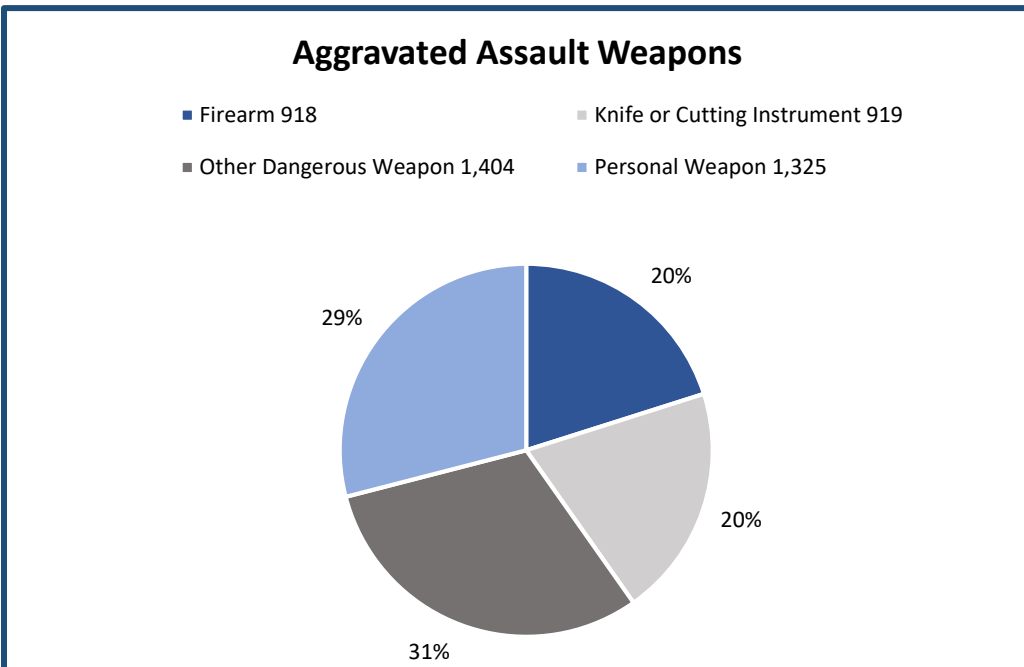
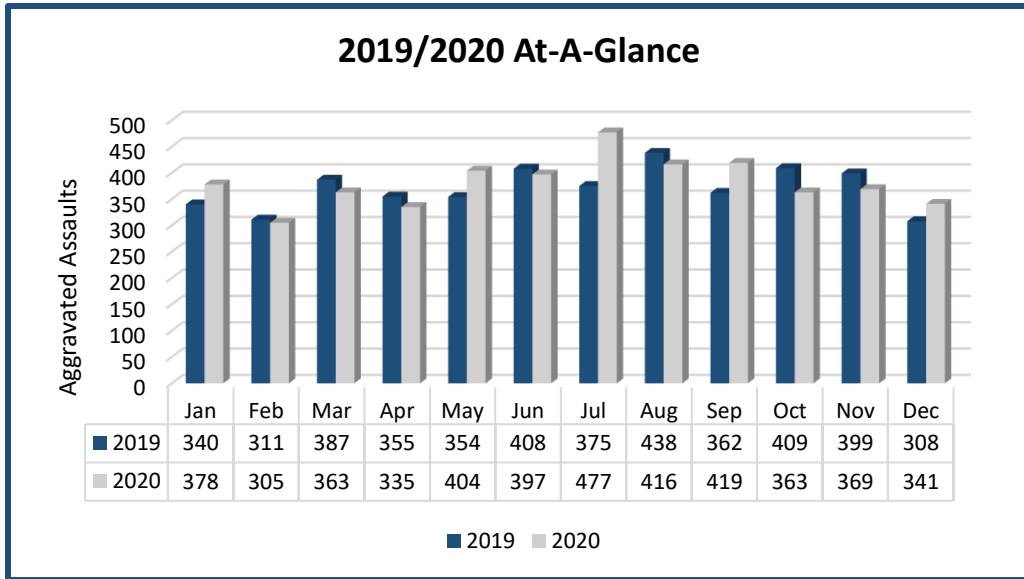
Aggravated Assault

Aggravated assault is defined as an unlawful attack by one person upon another wherein the offender uses a weapon or displays a weapon in a threatening manner, or the victim suffers obvious severe or aggravated bodily injury involving apparent broken bones, loss of teeth, possible internal injury, severe laceration, or loss of consciousness.

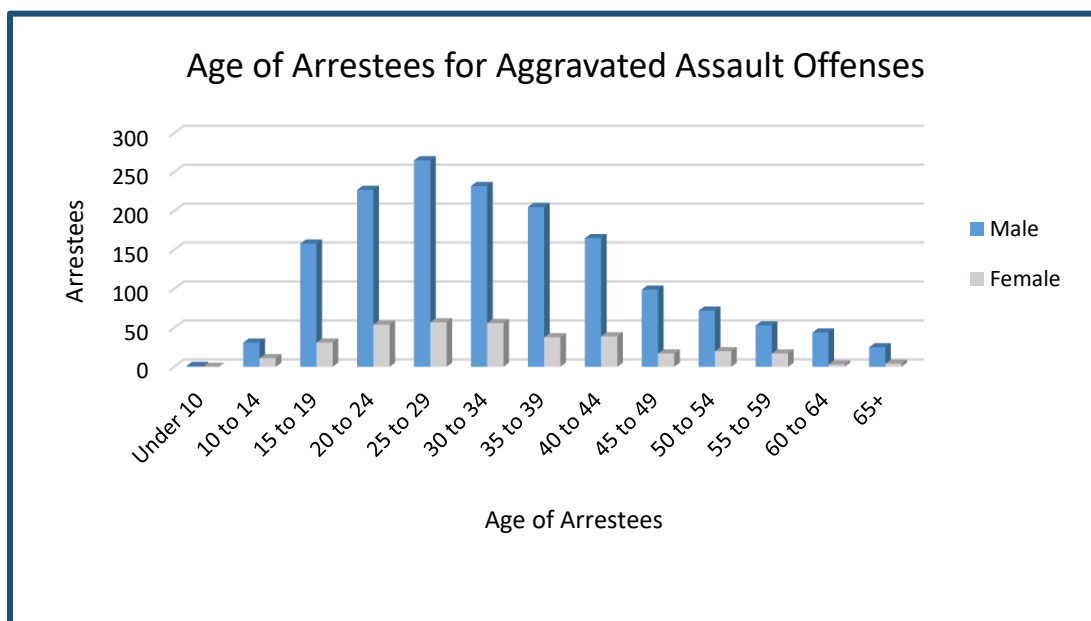
Aggravated Assault Offenses Cleared - 2020	
Offenses	4,566
Cleared	2,746
Clearance Rate	60.14%
NOTE: An offense cleared in 2020 may have occurred in a previous year.	

Aggravated Assaults vs. Simple Assaults	
Aggravated Assaults	4,566
Simple Assaults	25,498
Total	30,064



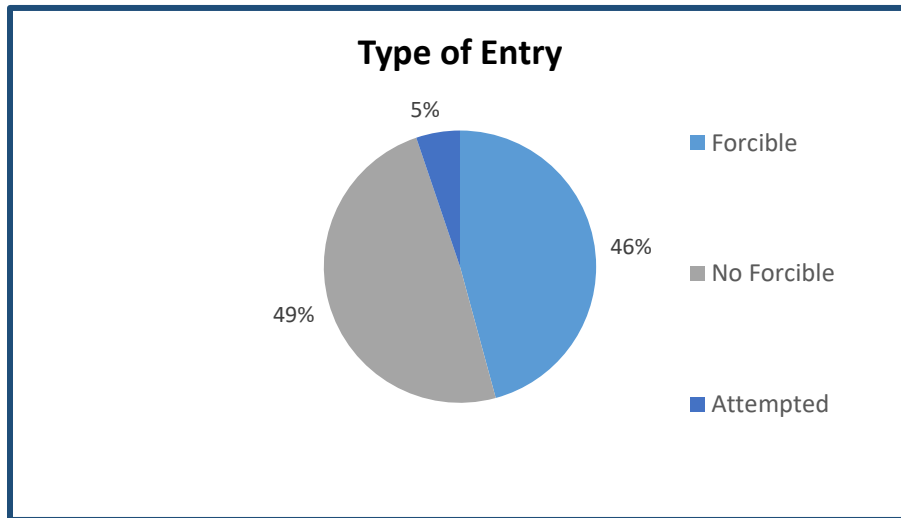
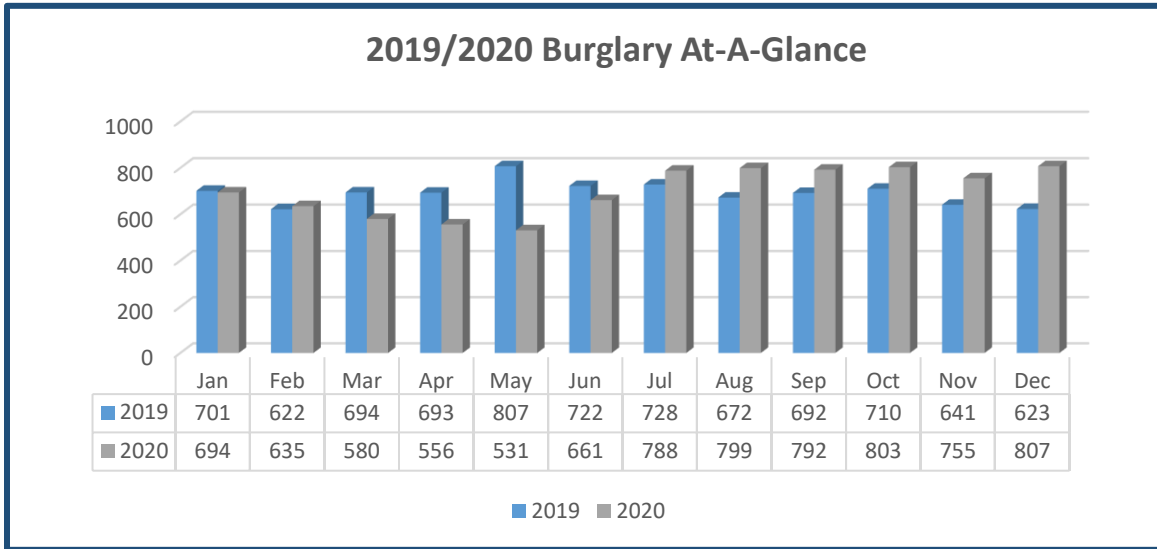


Age and Sex of Arrestees			
Age of Arrestee	Male	Female	Total
Under 10	1	0	1
10 to 14	31	11	42
15 to 19	158	31	189
20 to 24	227	54	281
25 to 29	265	57	322
30 to 34	232	56	288
35 to 39	205	38	243
40 to 44	165	39	204
45 to 49	99	17	116
50 to 54	72	20	92
55 to 59	53	17	70
60 to 64	44	3	47
65+	25	4	29
Total	1,577	347	1,924



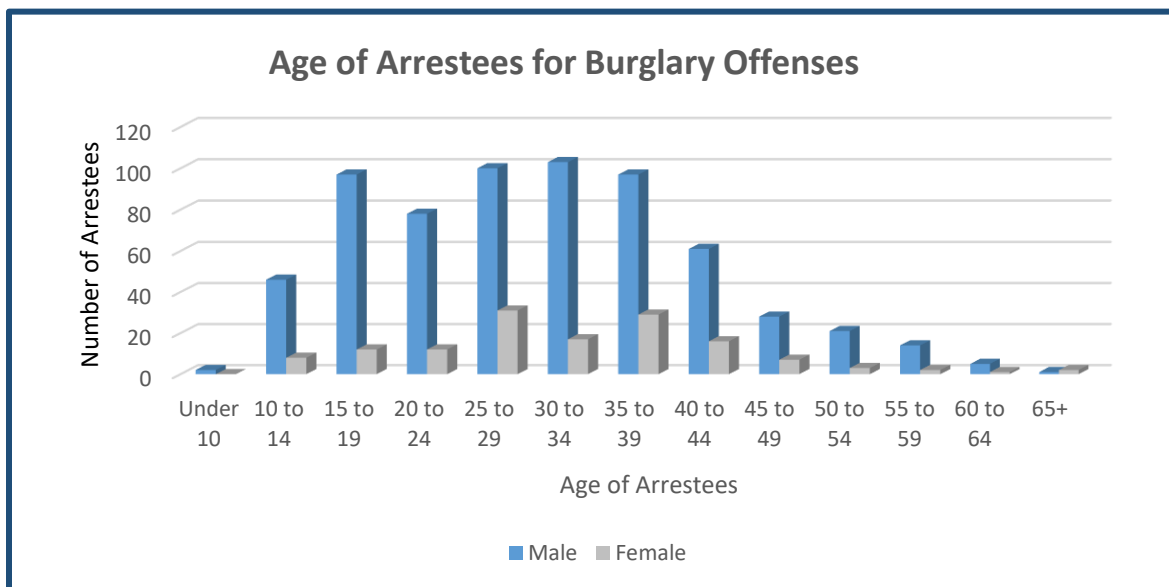
Burglary

Burglary is defined as the unlawful entry into a building or other structure with the intent to commit a felony or theft.



Burglary Offenses Cleared - 2020	
Offenses	8,401
Cleared	786
Clearance Rate	9.36%
NOTE: An offense cleared in 2020 may have occurred in a previous year.	

Age and Sex of Arrestees			
Age of Arrestee	Male	Female	Total
Under 10	2	0	2
10 to 14	46	8	54
15 to 19	97	12	109
20 to 24	78	12	90
25 to 29	100	31	131
30 to 34	103	17	120
35 to 39	97	29	126
40 to 44	61	16	77
45 to 49	28	7	35
50 to 54	21	3	24
55 to 59	14	2	16
60 to 64	5	1	6
65+	1	2	3
Total	653	140	793



Premises and Time of Day	Offenses	Value Stolen
Residence		
Residence - Day	2,092	\$5,256,910
Residence - Night	1,533	\$6,573,458
Residence - Unknown	164	\$448,328
Residence Total	3,789	\$12,278,696
Non-Residence		
Non-Residence - Day	1,654	\$6,065,850
Non-Residence - Night	1,213	\$3,840,112
Non-Residence - Unknown	138	\$563,450
Non-Residence Total	3,005	\$10,469,412
Grand Total	6,794	\$22,748,108

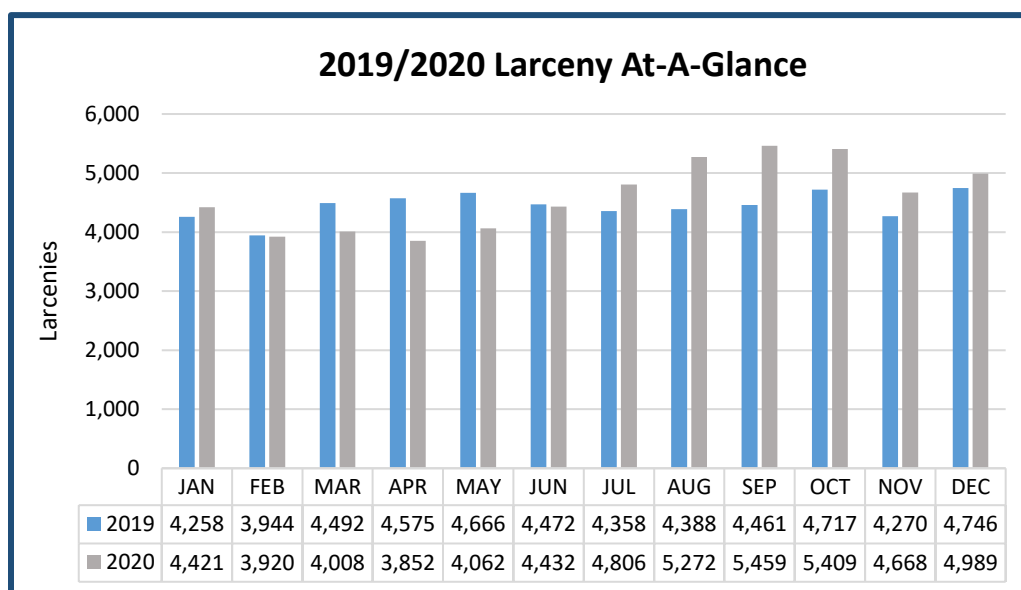
*Burglaries without a value are not included in these totals.

Larceny/Theft

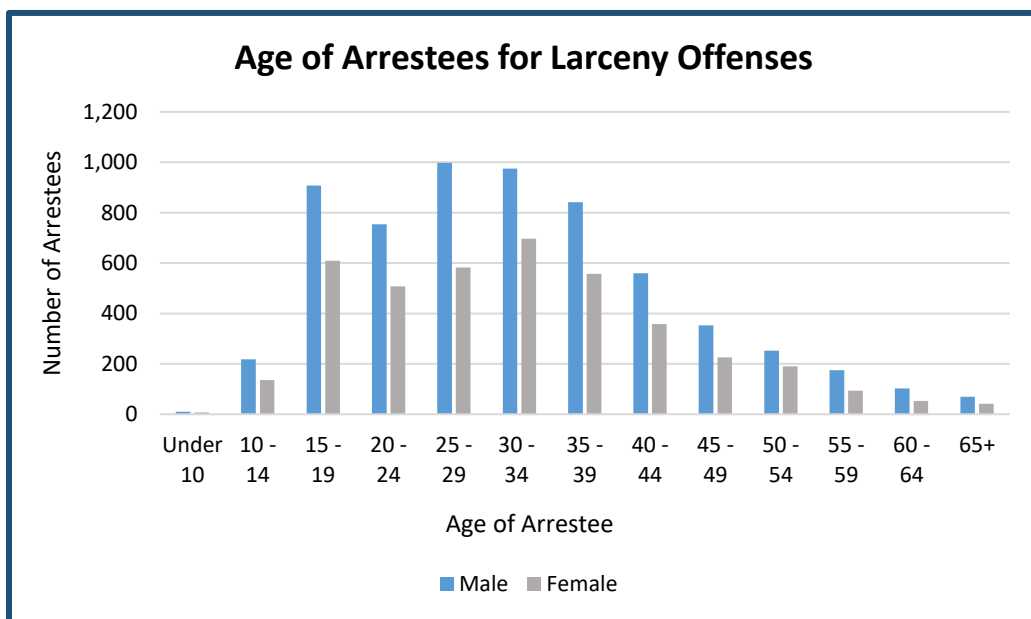
The FBI's UCR program defines Larceny/Theft as the unlawful taking, carrying, leading, or riding away of property from the possession or constructive possession of another.

Larceny Type	Offenses	Value Stolen
All Other	15,006	\$24,903,970
Bicycles	1,958	\$2,371,412
Coin Machines	55	\$17,235
From Buildings	2,949	\$5,254,399
From Motor Vehicles	18,089	\$17,917,792
Pocket Picking	74	\$42,626
Purse Snatching	224	\$159,565
Shoplifting	10,999	\$2,205,713
Vehicle Parts & Accessories	4,232	\$5,787,311
Total	53,586	\$58,660,023
*Larcenies without a value are not included in these totals.		

Larceny/Theft Offenses Cleared - 2020	
Offenses	55,298
Cleared	10,510
Clearance Rate	19.01%
NOTE: An offense cleared in 2020 may have occurred in a previous year.	



Age and Sex of Arrestees			
Age	Male	Female	Total
Under 10	10	7	17
10 - 14	218	136	354
15 - 19	908	609	1,517
20 - 24	754	508	1,262
25 - 29	998	582	1,580
30 - 34	975	697	1,672
35 - 39	842	557	1,399
40 - 44	559	358	917
45 - 49	352	225	577
50 - 54	252	190	442
55 - 59	175	94	269
60 - 64	103	53	156
65+	70	41	111
Total	6,216	4,057	10,273

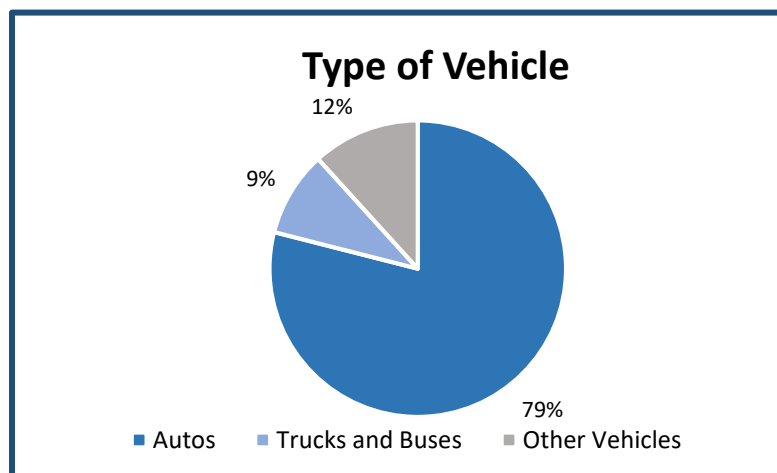
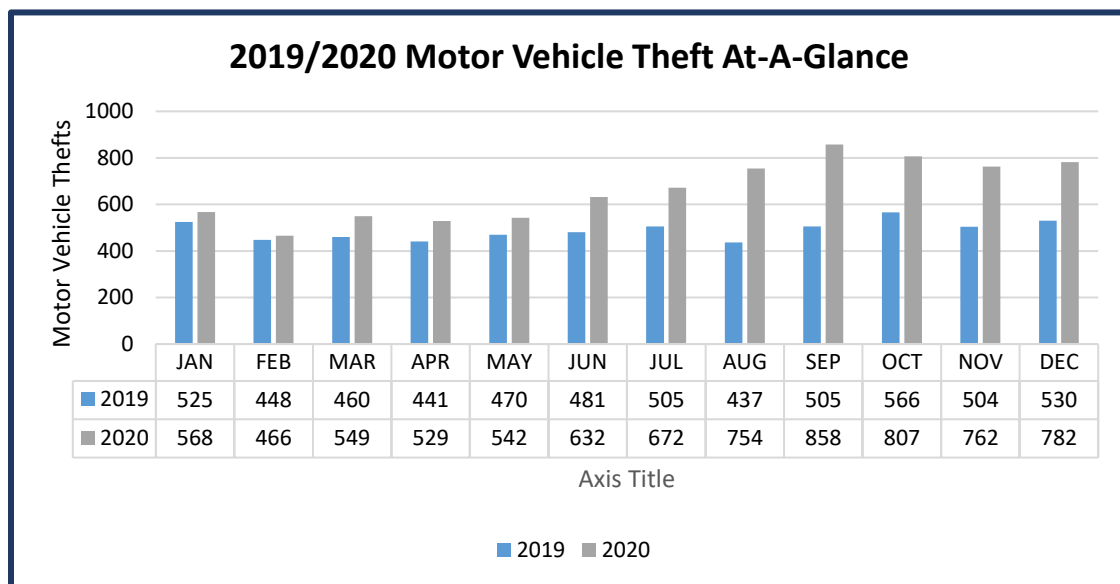


Motor Vehicle Theft

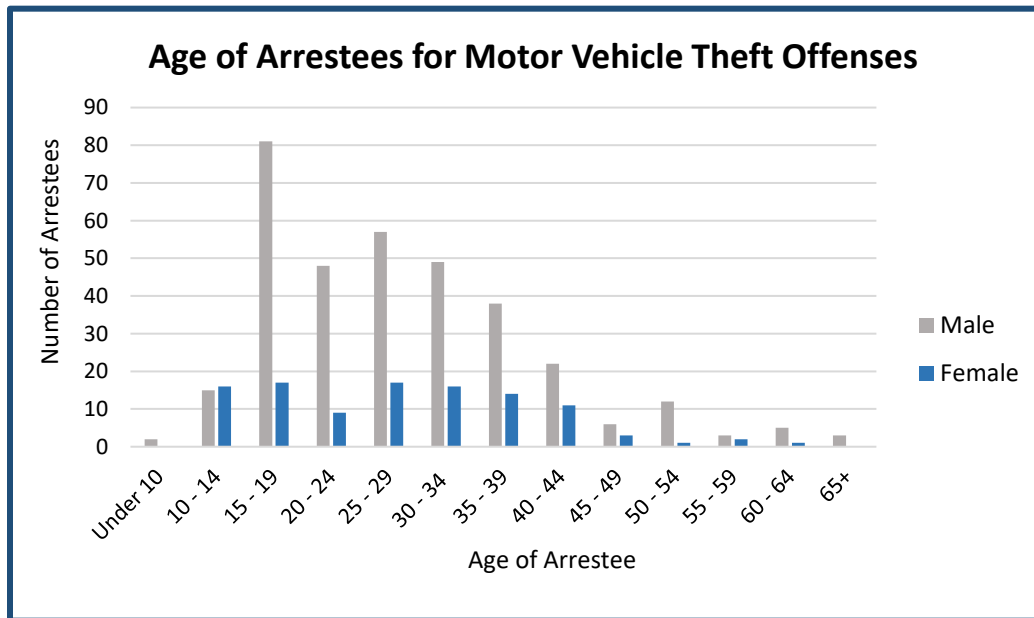
The Theft of a motor vehicle. A motor vehicle is defined as: “a self-propelled vehicle that runs on land surface and not on rails”; for example, sport utility vehicles, automobiles, trucks, buses, motorcycles, motor scooters, and all-terrain vehicles.

Value of Motor Vehicles Stolen and Recovered - 2020	
Stolen Value	\$66,545,851
Recovered Value	\$44,121,232
Percentage Recovered	66.30%
Note: A vehicle recovered in 2020 may have been stolen in a previous year.	

Motor Vehicle Theft Offenses - Cleared 2020	
Offenses	7,921
Cleared	836
Clearance Rate	10.55%
Note: An offense cleared in 2020 may have occurred in a previous year.	

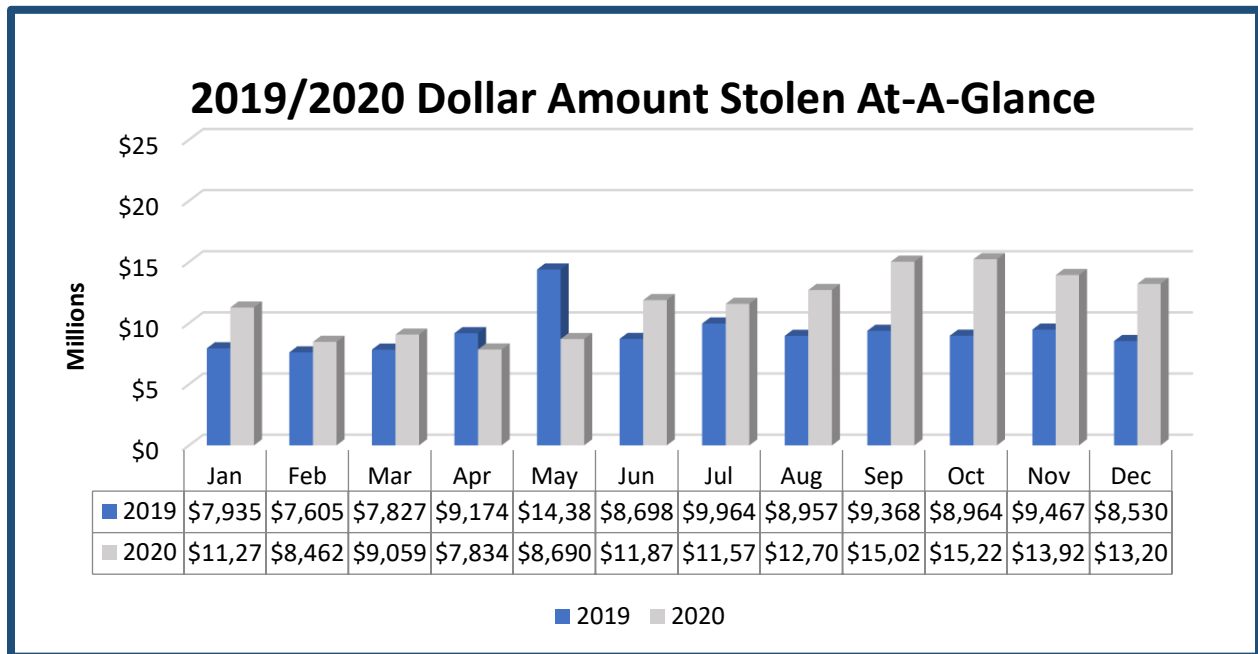


Age and Sex of Arrestees			
Age	Male	Female	Total
Under 10	2	0	2
10 - 14	15	16	31
15 - 19	81	17	98
20 - 24	48	9	57
25 - 29	57	17	74
30 - 34	49	16	65
35 - 39	38	14	52
40 - 44	22	11	33
45 - 49	6	3	9
50 - 54	12	1	13
55 - 59	3	2	5
60 - 64	5	1	6
65+	3	0	3
Total	341	107	448



Property Stolen and Recovered

The following data reflects only those criminal statistics reported to BCI through the UCR program. To see a list of the non-participating agencies, please refer to page 7.

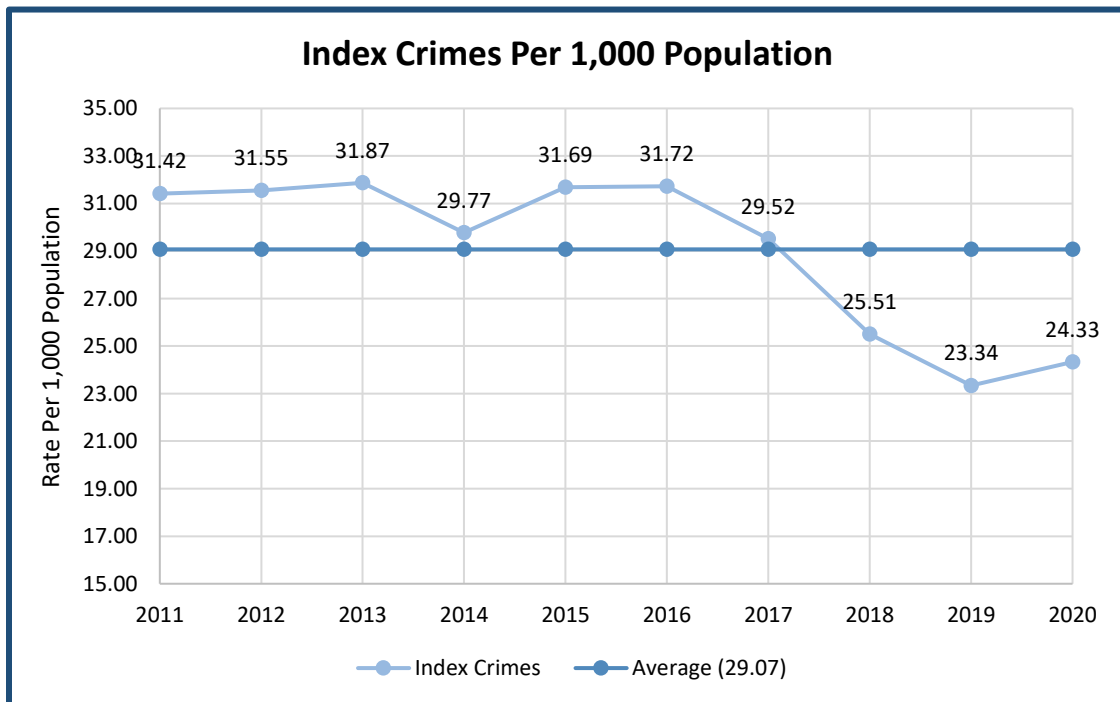
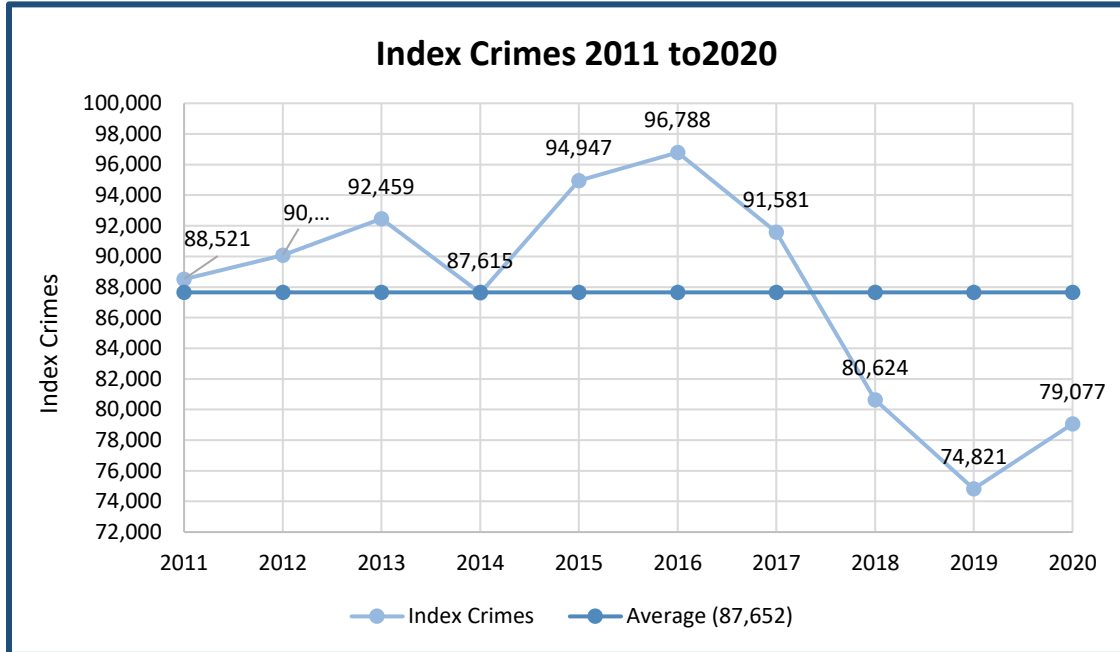


Property by Type and Value		Stolen		Recovered	
Property Category		2019	2020	2019	2020
Clothing and Furs		\$2,593,057	\$3,241,816	\$261,656	\$181,655
Consumable Goods		\$672,152	\$768,873	\$76,361	\$105,905
Currency, Notes, Etc.		\$8,611,739	\$10,499,060	\$228,248	\$335,473
Firearms		\$839,323	\$1,032,203	\$101,452	\$115,209
Household Goods		\$1,736,661	\$1,799,169	\$115,324	\$113,168
Jewelry and Precious Metals		\$5,133,907	\$5,536,992	\$168,247	\$150,756
Livestock		\$25,551	\$405,877	\$558	\$32,750
Locally Stolen Motor Vehicles		\$52,101,251	\$66,545,851	\$30,775,827	\$44,121,232
Miscellaneous		\$33,636,392	\$44,115,624	\$3,550,707	\$4,115,002
Office Equipment		\$3,922,517	\$3,355,434	\$229,632	\$226,918
Televisions, Radios, Stereos, Etc.		\$1,608,661	\$1,546,894	\$85,036	\$56,345
Total		\$110,881,211	\$138,847,793	\$35,593,048	\$49,554,413

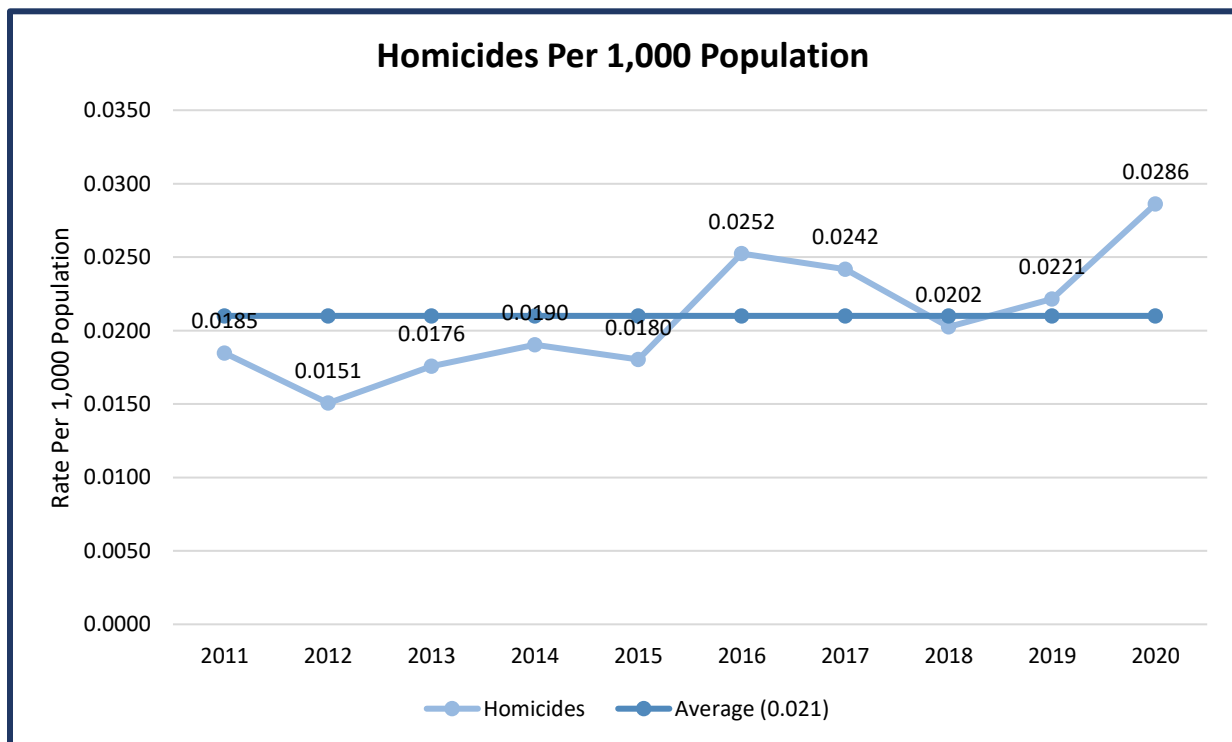
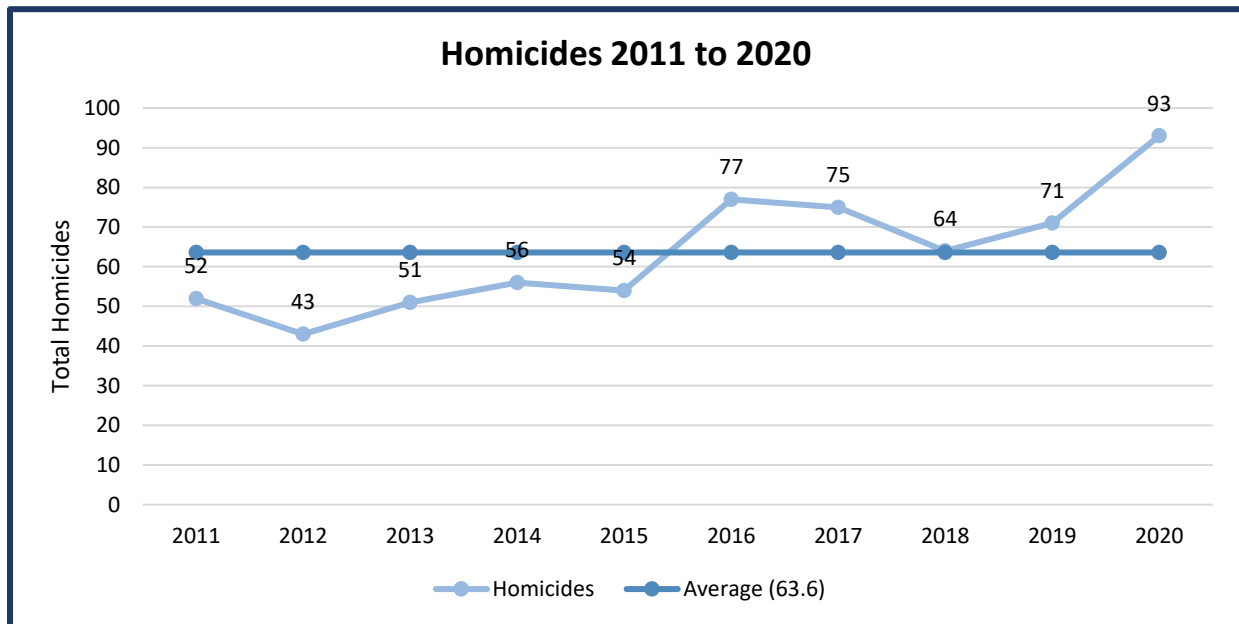
Recovery Rate for Stolen	
Stolen	\$138,847,793
Recovered	\$49,554,413
Recovery Rate	35.69%

Ten Year Trends

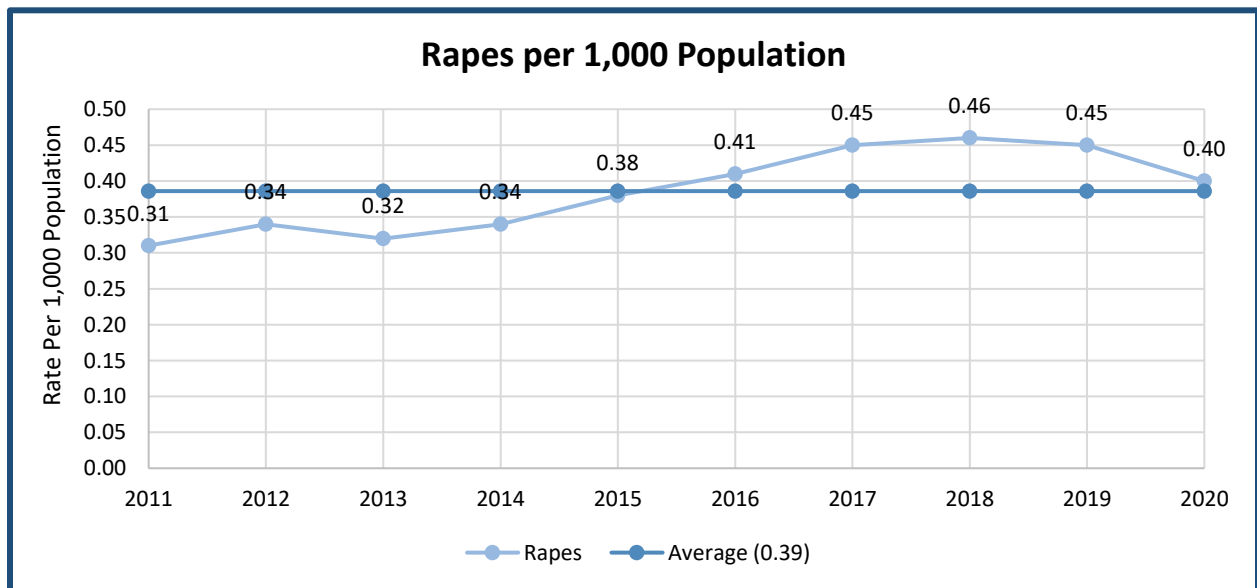
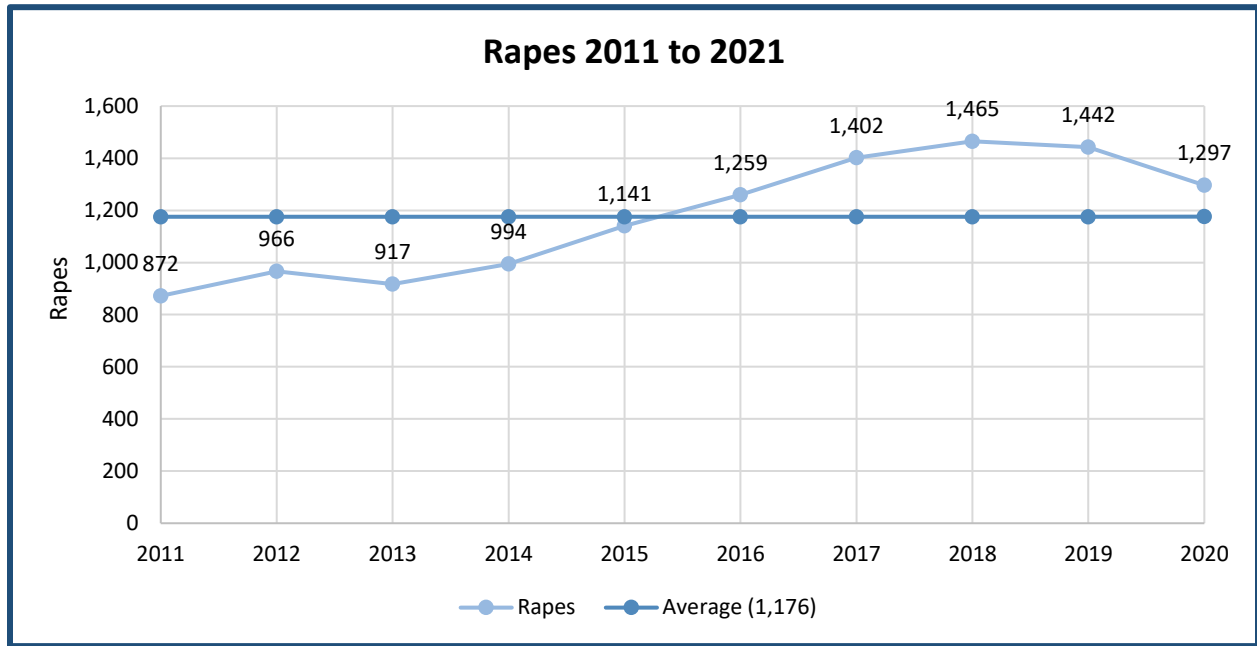
Index Crimes



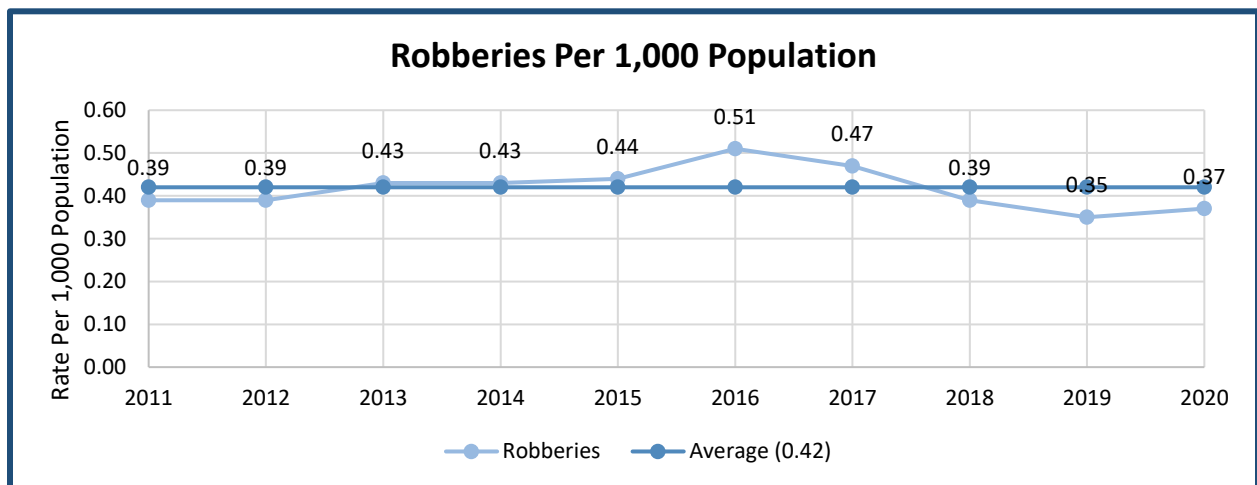
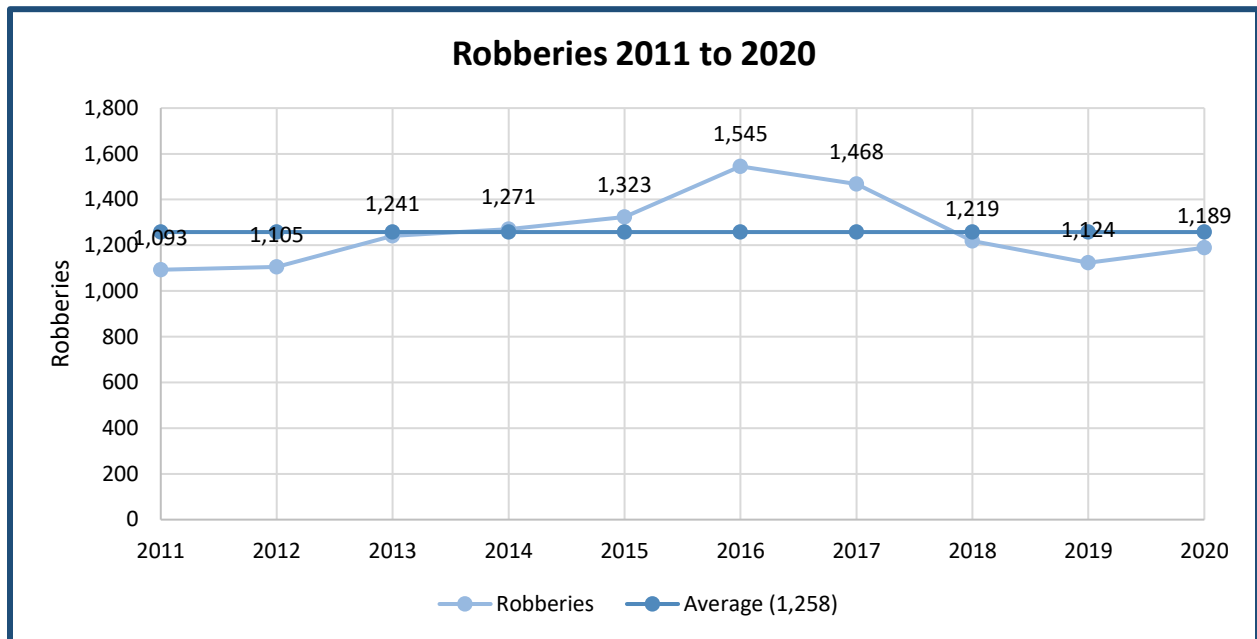
Homicides



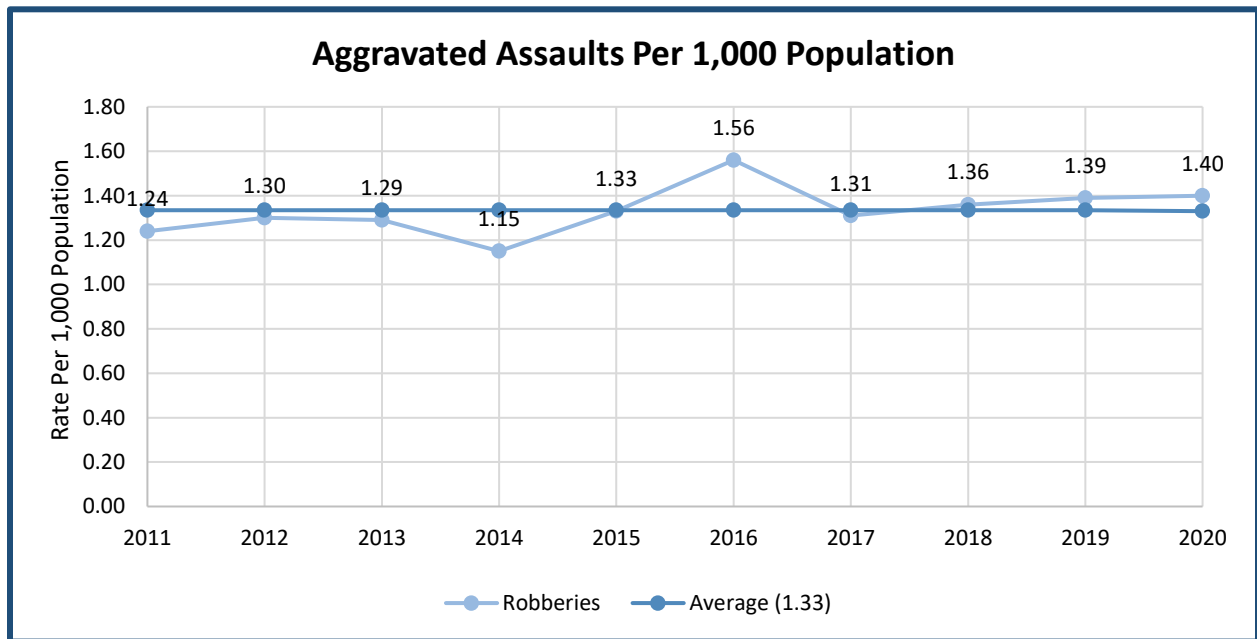
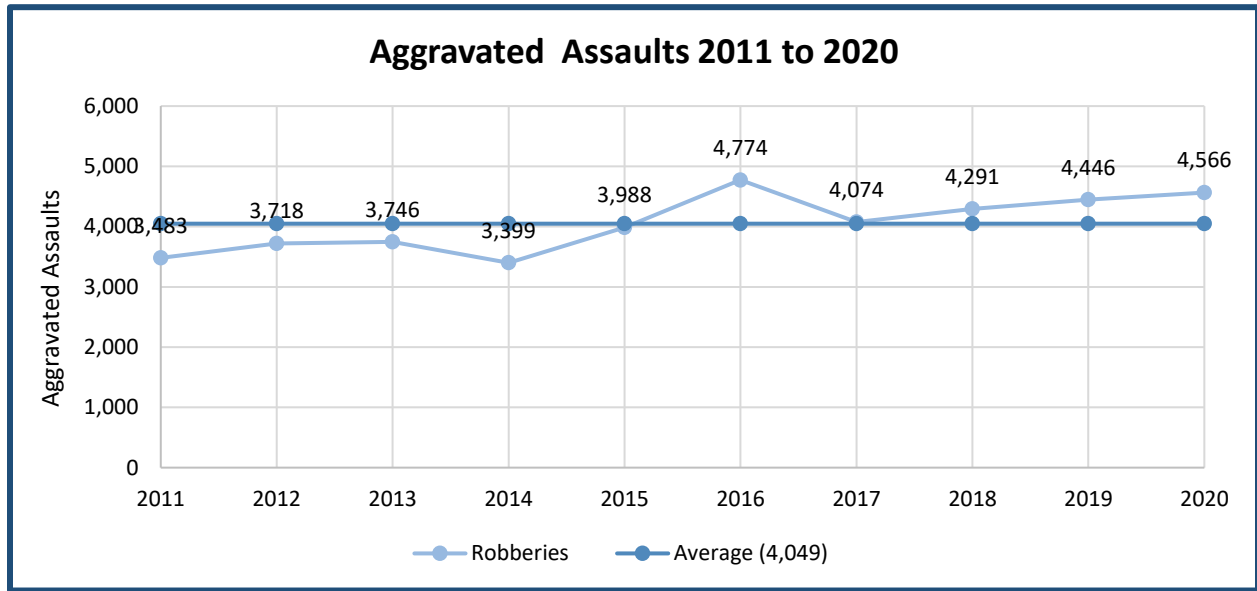
Rapes



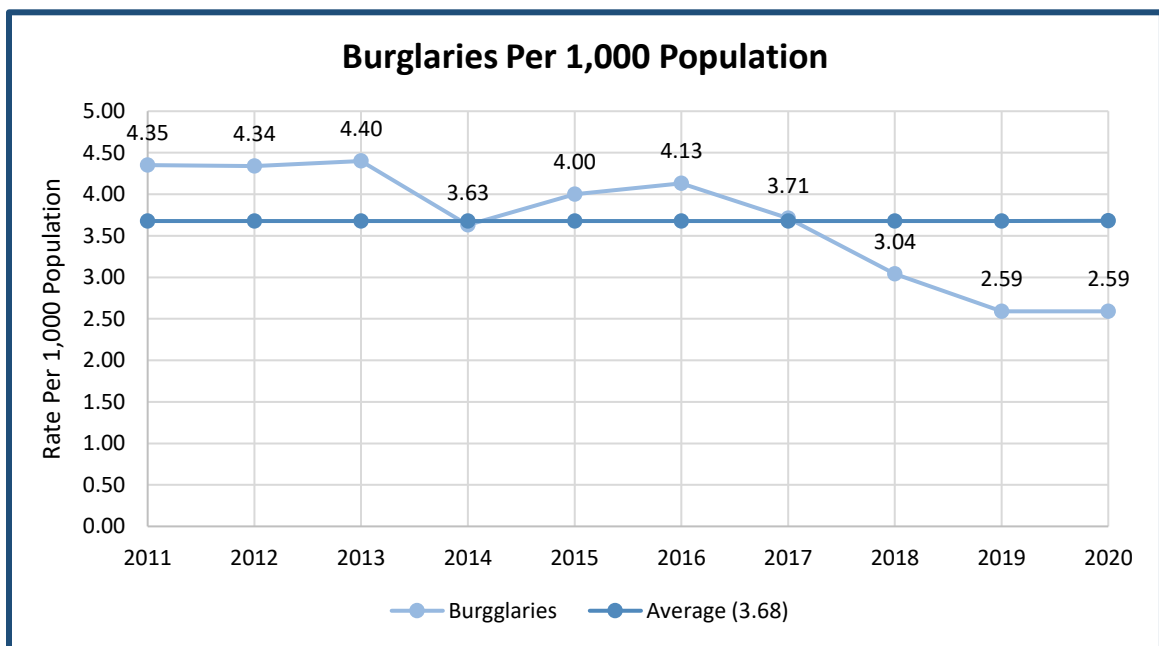
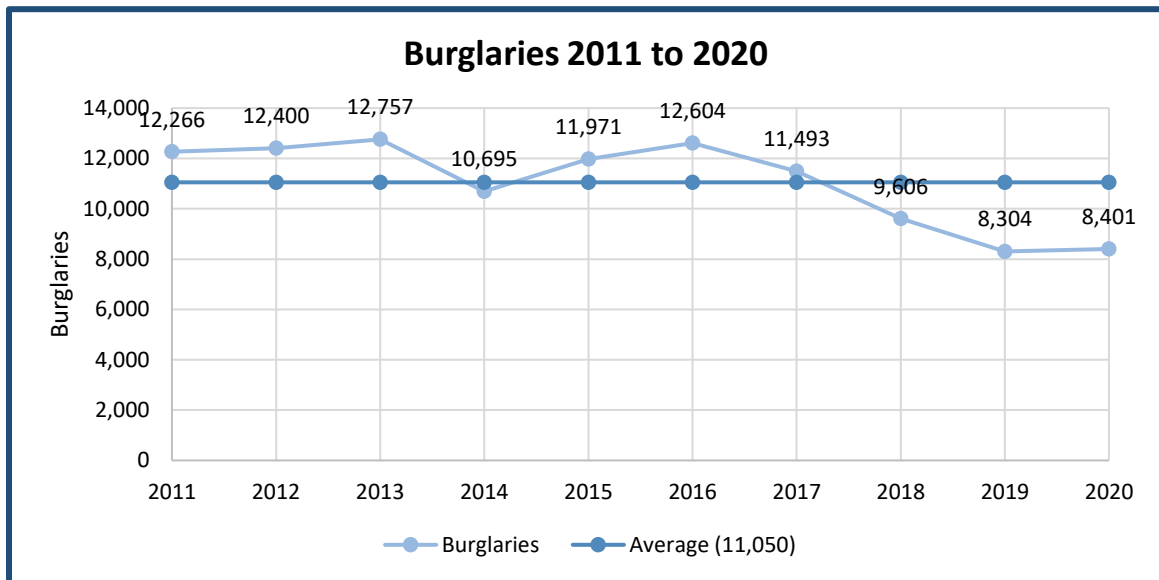
Robberies



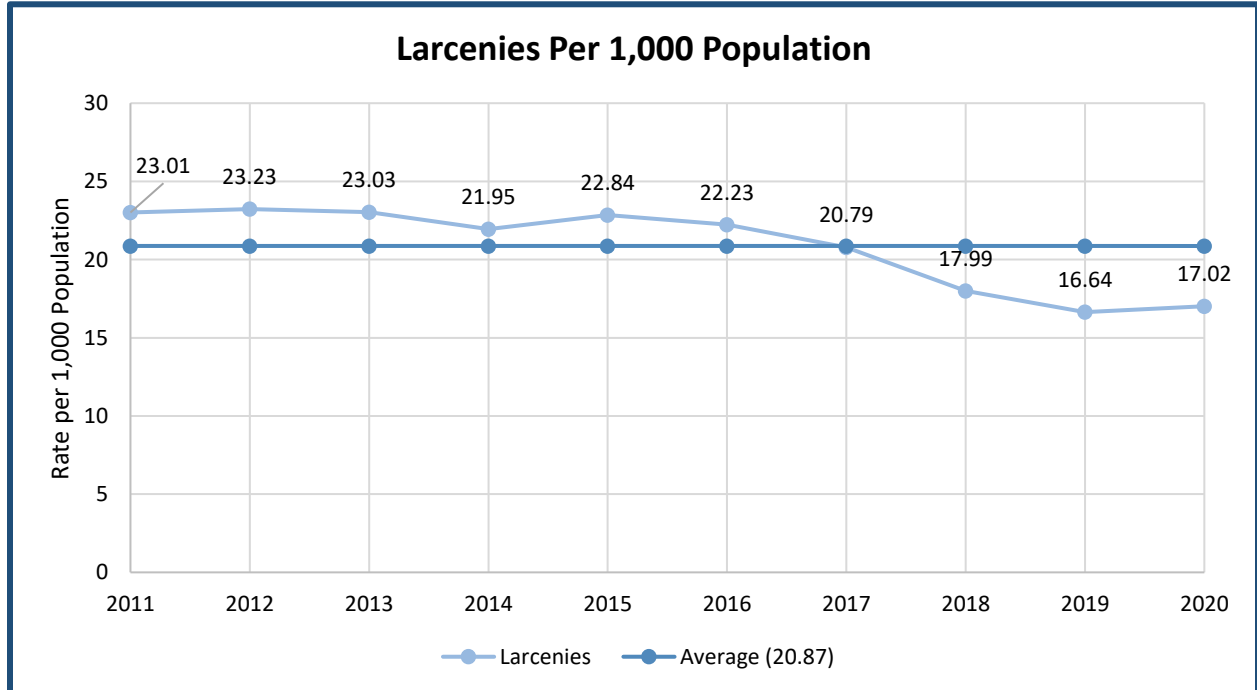
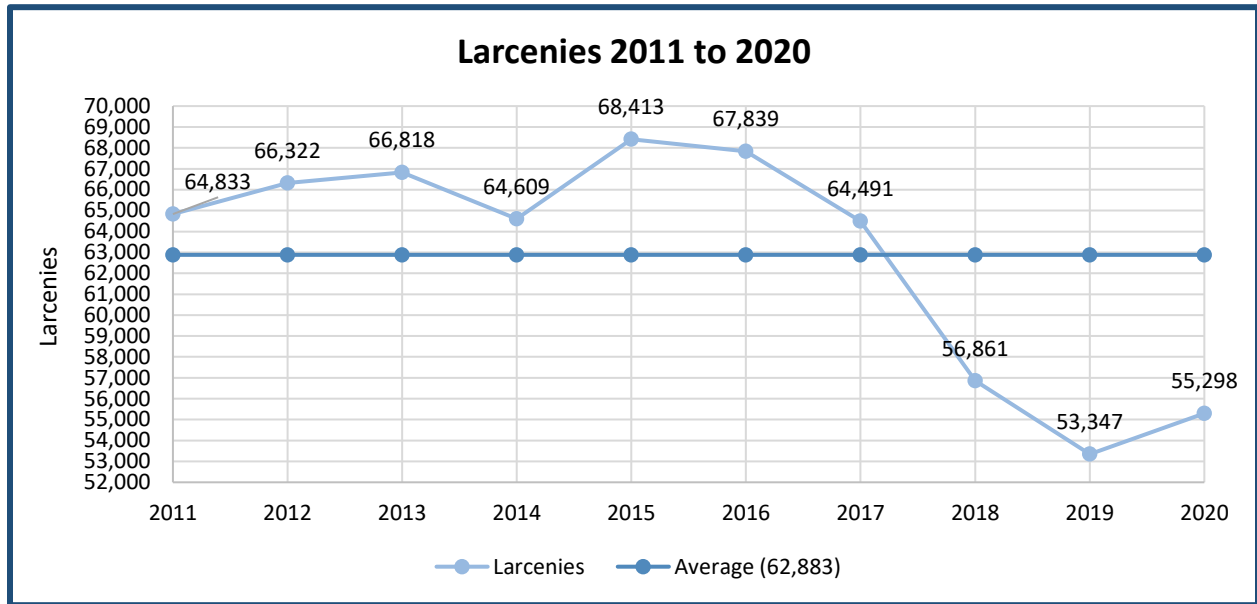
Aggravated Assaults



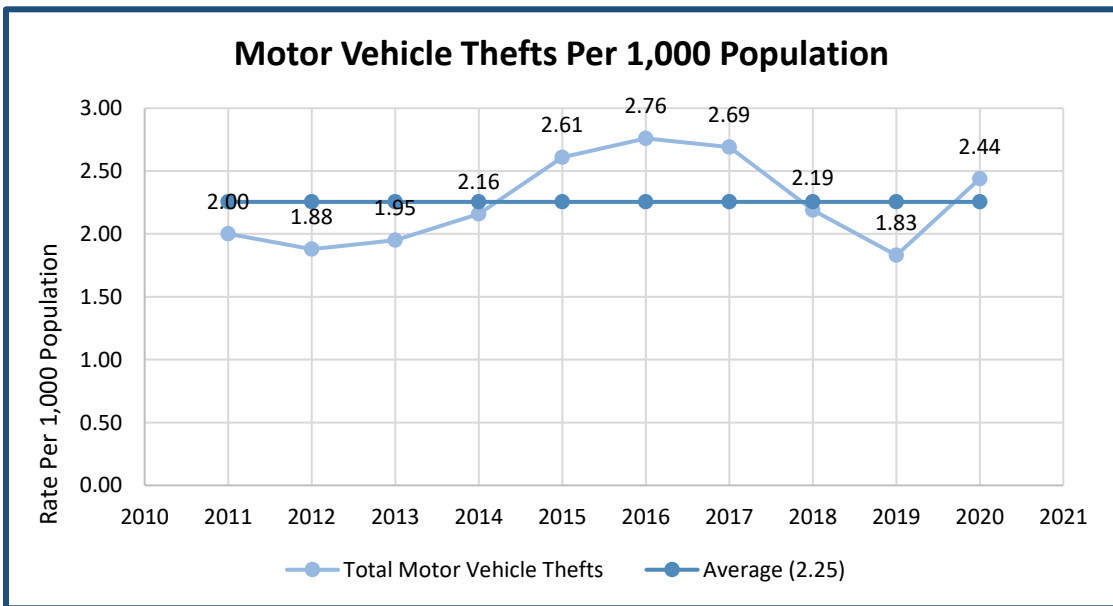
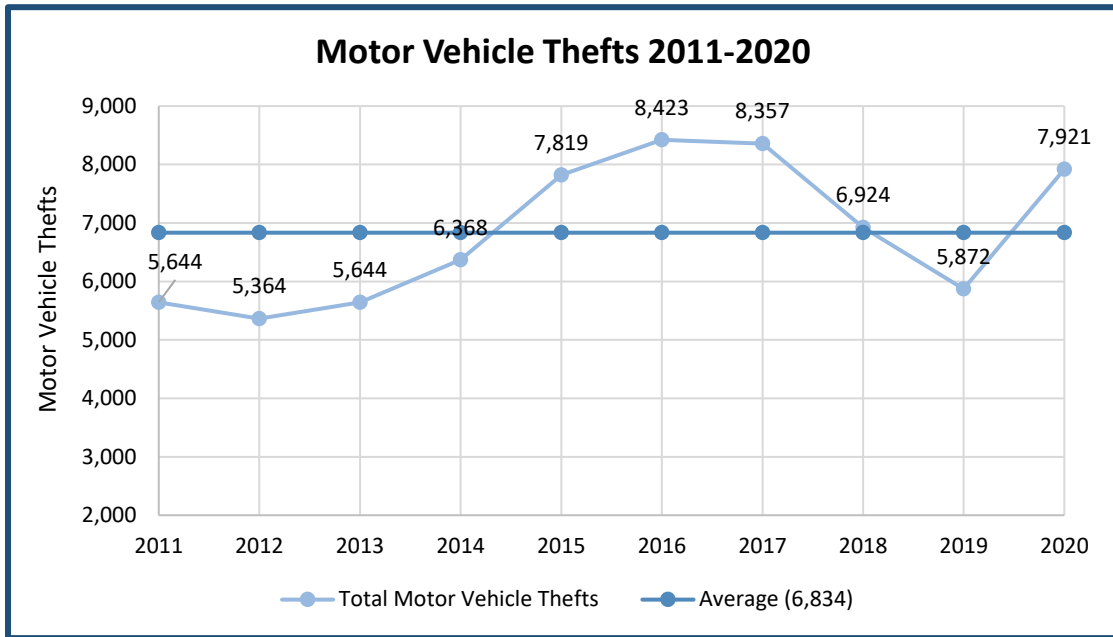
Burglaries



Larcenies



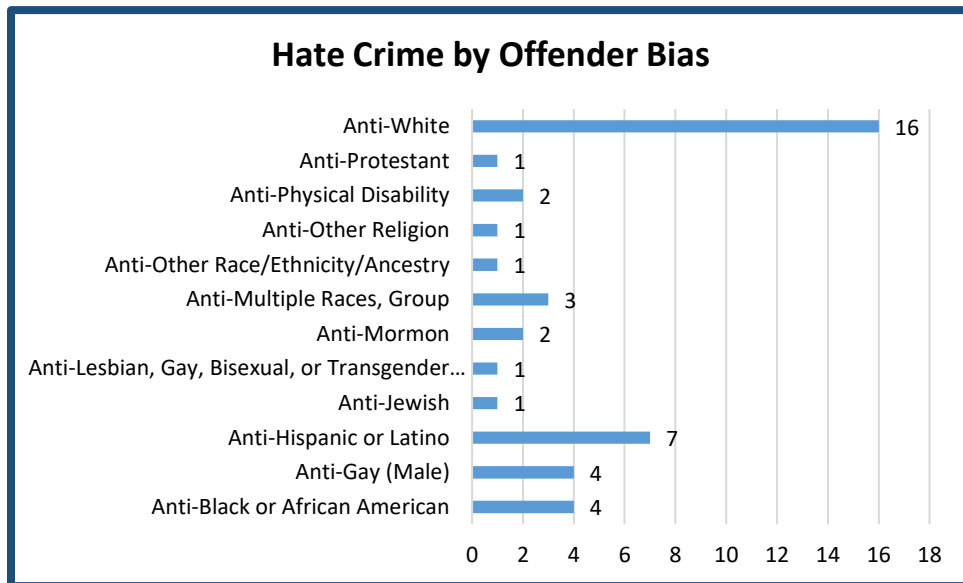
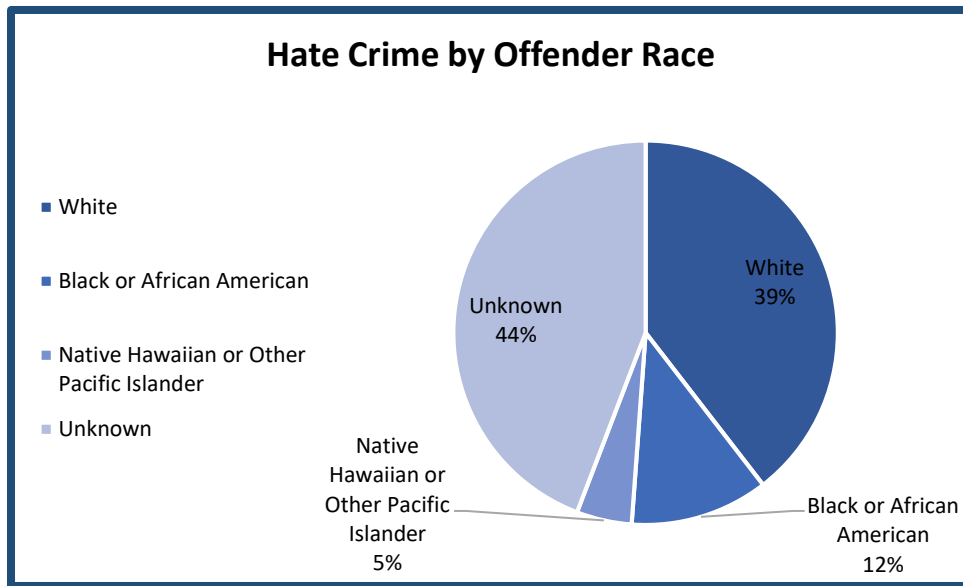
Motor Vehicle Thefts



Hate Crimes

A criminal offense committed against a person or property which is motivated, in whole or in part, by the offender's bias against a race, religion, ethnic/national origin group, sexual orientation group, or disability. *Total reflects the number of victims in an incident, not the number of incidents.*

County/Agency	Hate Crime							
	All Other Larceny	Destruction/Damage/ Vandalism of Property	Impersonation	Intimidation	Shoplifting	Simple Assault	Weapon Law Violations	Total
Davis County Sheriff	1	0	0	0	0	0	0	1
Layton PD	0	1	0	1	0	0	0	2
North Salt Lake PD	0	1	0	0	0	0	0	1
Davis County Total	1	2	0	1	0	0	0	4
Roosevelt PD	0	0	1	0	1	0	0	2
Duchesne County Total	0	0	1	0	1	0	0	2
Cedar City PD	0	1	0	0	0	2	0	3
Iron County Total	0	1	0	0	0	2	0	3
Salt Lake City PD	0	0	0	1	0	1	0	2
West Valley PD	0	3	0	1	0	0	0	4
Salt Lake County Total	0	3	0	2	0	1	0	6
Ephraim PD	0	3	0	0	0	0	0	3
Sanpete County Total	0	3	0	0	0	0	0	3
Utah Transit Authority PD	0	1	0	1	0	3	0	5
Utah State Parks and Recreation	0	0	0	0	0	1	0	1
Utah Highway Patrol	0	0	0	0	0	0	1	1
State Agency Total	0	1	0	1	0	4	1	7
Tooele County Sheriff	0	0	0	0	0	2	0	2
Tooele PD	0	1	0	1	0	3	0	5
Tooele County Total	0	1	0	1	0	5	0	7
Springville PD	1	0	0	0	0	0	0	1
Utah County Total	1	0	0	0	0	0	0	1
Dixie State University PD	0	0	0	0	0	2	0	2
Washington County Total	0	0	0	0	0	2	0	2
Total	2	11	1	5	1	14	1	35



*There may be more than one offender on an incident.

Hate Crime - Bias Type and Offense								
Bias Type	All Other Larceny	Destruction/Damage/ Vandalism of Property	Impersonation	Intimidation	Shoplifting	Simple Assault	Weapon Law Violations	Total
Anti-Black or African American	0	2	0	1	0	0	1	4
Anti-Gay (Male)	0	1	0	0	0	4	0	5
Anti-Hispanic or Latino	1	0	0	0	0	2	0	3
Anti-Jewish	0	1	0	0	0	0	0	1
Anti-Lesbian, Gay, Bisexual, or Transgender (Mixed Group)	0	0	0	1	0	0	0	1
Anti-Mormon	0	0	0	1	0	0	0	1
Anti-Multiple Races, Group	0	3	0	0	0	0	0	3
Anti-Other Race/Ethnicity/Ancestry	0	1	0	0	0	0	0	1
Anti-Other Religion	0	1	0	0	0	0	0	1
Anti-Physical Disability	0	0	0	1	0	0	0	1
Anti-Protestant	0	0	0	0	0	2	0	2
Anti-White	1	2	1	1	1	6	0	12
Total	2	11	1	5	1	14	1	35

THE UTAH DEPARTMENT OF PUBLIC SAFETY HONORS
OFFICER NATHAN J. LYDAY WHO WAS KILLED IN THE LINE
OF DUTY IN 2020.

Officer Nathan J. Lyday
Ogden Police Department
May 28, 2020



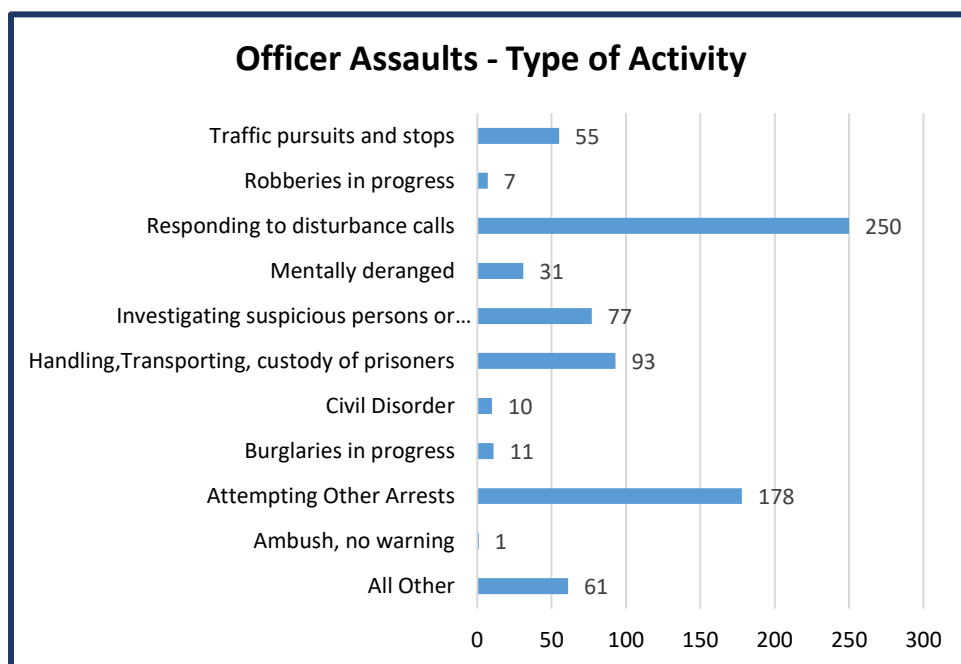
Law Enforcement Officers Killed and Assaulted

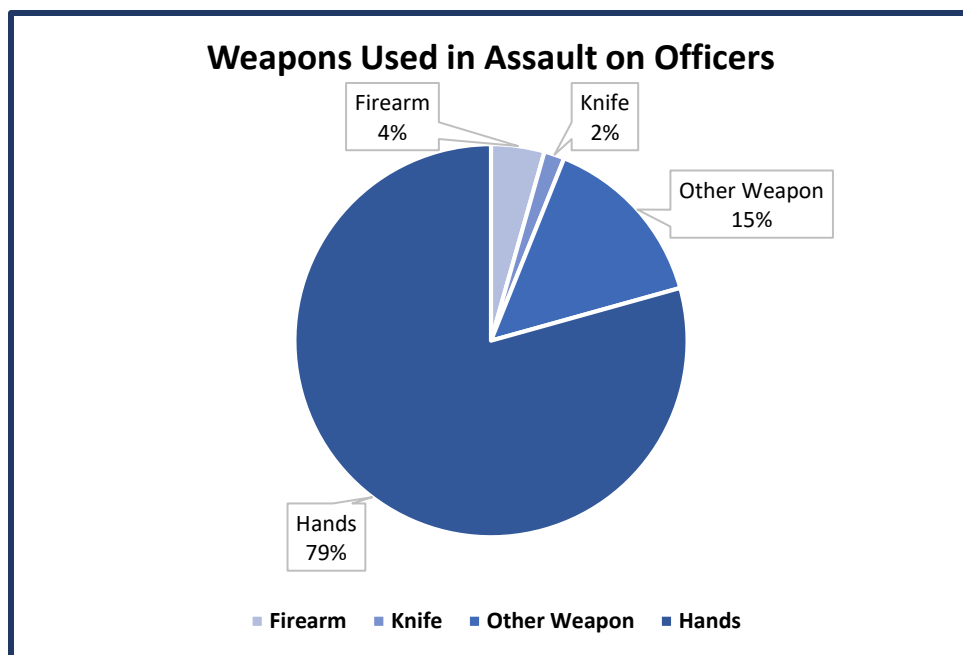
When reviewing the information on Law Enforcement Officers Killed and Assaulted (LEOKA) the following needs to be considered:

- The data in the tables and charts reflect the number of victim officers, not the number of incidents or weapons used.
- The UCR program considers any part of the body that can be used as weapons (such as hands, fists, or feet) to be personal weapons and designates them as such in its data.
- Not all agencies submit data on the number of officers assaulted in their jurisdiction.

*The **Assaults with Injury**, **Type of Assignments**, and **Officer Assaults-Time of Day** tables are still under review due to a change in reporting type for the Law Enforcement Officers Killed and Assaulted that took place in 2020. They will be added in at a later date.*

Assaults on Officers - Cleared 2020	
Offenses	774
Cleared	636
Clearance Rate	82.17%
Note: An offense cleared in 2020 could have occurred in a previous year.	





Law Enforcement Employees per Agency

Because of law enforcement's varying service requirements and functions as well as the diverse demographic traits and characteristics of jurisdictions, use caution when drawing comparisons between agency staffing levels based upon police employment data from the UCR program. It must be remembered that the totals given for sworn officers for any particular agency reflect not only the patrol officers on the street but also officers assigned to various other duties such as those in administrative and investigative positions as well as those assigned to special teams.

Data Collection:

- Each year, law enforcement agencies in Utah report the total number of sworn law enforcement officers and civilians in their agency as of October 31st to the UCR program.
- The UCR program defines law enforcement officers as full-time, sworn personnel that possess full arrest powers, and carry a weapon. Their primary duties include responding to routine calls for police service, emergency situations, or crime scenes; performing routine patrol; rendering emergency services, enforcing criminal laws and traffic regulations; and investigating violations of criminal laws and traffic accidents. These employees' salaries are paid from law enforcement funds. In addition, correctional officers and police cadets are included in the officer counts *only* if they are sworn and possess full arrest powers.
- Civilian counts are inclusive of all full-time employees of the agency, e.g., dispatchers, clerks, and meter attendants. These employees' salaries are paid from law enforcement funds. Furthermore, correctional officers or jailers that have no police or arrest powers outside the jail are counted as civilians as long as their salaries are paid from the funds of the law enforcement agency.

Overview:

- In 2020, sworn officers accounted for 66.84% of all law enforcement personnel in Utah.
- The number of full-time law enforcement employees (civilian and sworn) per 1,000 inhabitants in Utah for 2020 was 2.49; the rate of sworn officers was 1.67 per 1,000. The UCR program computes these rates by taking the number of employees, dividing by the population of an agency's jurisdiction, and multiplying by 1,000. These numbers do not include the agencies that did not submit employee data in 2020.
- Female employees accounted for 53.13% of all full-time civilian law enforcement employees in 2020.
- Males accounted for 92.11% of all full-time sworn law enforcement officers in 2020.
- As of October 31, 2020 there were 5,414 sworn law enforcement officers in Utah. Female officers made up 7.89% (427 officers) with male officers making up 92.11% (4,987) of the sworn law enforcement officers employed full-time in Utah. *These numbers do not include the agencies that did not submit employee data in 2020.*

Law Enforcement Employees Per Agency					
Agency Name	Population	Full Time Employees Per 1,000	Full Time Law Enforcement Officer Employees	Full Time Civilian Employees	Total Employees
Beaver County Sheriff	6,699	11.05	25	49	74
Beaver County Total	6,699	11.05	25	49	74
Box Elder County Sheriff	16,491	4.79	22	57	79
Brigham City PD	19,792	1.67	27	6	33
Mantua PD	1,000	2.00	1	1	2
Willard PD	1,979	1.52	3	0	3
Perry PD	5,335	1.50	7	1	8
Tremonton Garland PD	11,995	1.42	15	2	17
Box Elder County Total	56,592	2.51	75	67	142
Cache County Sheriff	48,975	2.94	49	95	144
Logan PD	51,899	1.64	53	32	85
North Park PD	16,529	0.79	10	3	13
Smithfield PD	12,317	0.89	10	1	11
Utah State University PD	0	0.00	16	9	25
Cache-Rich Drug Task Force	0	0.00	4	1	5
Cache County Total	129,720	2.18	142	141	283
Carbon County Sheriff	6,737	6.98	26	21	47
Price PD	8,291	2.17	15	3	18
Helper PD	2,094	2.39	4	1	5
Wellington PD	1,612	5.58	8	1	9
East Carbon PD	1,574	2.54	4	0	4
Utah State University-Eastern PD	0	0.00	2	0	2
Carbon County Total	20,308	4.19	59	26	85
Daggett County Sheriff	936	5.34	4	1	5
Daggett County Total	936	5.34	4	1	5
Davis County Sheriff	27,975	11.40	90	229	319
Bountiful PD	44,129	1.27	36	20	56
Clearfield PD	32,358	1.33	31	12	43

Law Enforcement Employees Per Agency					
Agency Name	Population	Full Time Employees Per 1,000	Full Time Law Enforcement Officer Employees	Full Time Civilian Employees	Total Employees
Layton PD	79,240	1.44	83	31	114
Centerville PD	17,855	1.34	19	5	24
Farmington PD	26,256	0.95	22	3	25
Kaysville PD	32,959	1.03	31	3	34
North Salt Lake PD	21,540	1.35	23	6	29
Sunset PD	5,387	1.49	7	1	8
West Bountiful PD	5,861	1.88	10	1	11
Woods Cross PD	11,625	1.55	17	1	18
Clinton PD	22,725	0.88	18	2	20
Syracuse PD	32,343	0.80	24	2	26
Davis County Task Force	0	0.00	0	1	1
Davis County Total	360,253	2.02	411	317	728
Duchesne County Sheriff	12,679	5.44	21	48	69
Roosevelt PD	7,359	1.77	12	1	13
Duchesne County Total	20,038	4.09	33	49	82
Emery County Sheriff	9,882	3.85	30	8	38
Emery County Total	9,882	3.85	30	8	38
Garfield County Sheriff	5,022	6.37	15	17	32
Garfield County Total	5,022	6.37	15	17	32
Grand County Sheriff	4,416	7.70	22	12	34
Moab PD	5,362	4.48	15	9	24
Grand County Total	9,778	5.93	37	21	58
Iron County Sheriff	9,616	8.74	33	51	84
Cedar City PD	35,486	1.27	39	6	45
Parowan PD	3,208	1.87	6	0	6
Southern Utah University PD	0	0.00	5	1	6
Brian Head Marshal	94	53.19	5	0	5
Iron County Task Force	0	No Data Submitted			

Law Enforcement Employees Per Agency					
Agency Name	Population	Full Time Employees Per 1,000	Full Time Law Enforcement Officer Employees	Full Time Civilian Employees	Total Employees
Enoch PD	7,340	1.63	7	5	12
Iron County Total	55,744	2.83	95	63	158
Juab County Sheriff	5,701	5.09	17	12	29
Nephi PD	6,498	2.00	10	3	13
Juab County Total	12,199	3.44	27	15	42
Kane County Sheriff	2,437	22.16	24	30	54
Kanab PD	4,993	1.60	7	1	8
Big Water Marshals Office	515	1.94	1	0	1
Kane County Total	7,945	7.93	32	31	63
Millard County Sheriff	13,227	4.38	31	27	58
Millard County Total	13,227	4.38	31	27	58
Morgan County Sheriff	12,422	1.21	13	2	15
Morgan County Total	12,422	1.21	13	2	15
Piute County Sheriff	1,466	2.73	3	1	4
Piute County Total	1,466	2.73	3	1	4
Rich County Sheriff	2,503	4.00	4	6	10
Rich County Total	2,503	4.00	4	6	10
Unified Police Dept. of Greater Salt Lake	263,714	1.68	368	76	444
Murray PD	49,169	1.83	76	14	90
Salt Lake City PD	202,187	3.19	523	121	644
South Salt Lake PD	25,816	2.98	64	13	77
Sandy PD	97,091	1.46	110	32	142
West Jordan PD	117,955	1.24	121	25	146
Draper PD	49,326	1.22	44	16	60
Riverton PD	45,095	0.86	35	4	39
South Jordan PD	80,090	0.81	60	5	65

Law Enforcement Employees Per Agency					
Agency Name	Population	Full Time Employees Per 1,000	Full Time Law Enforcement Officer Employees	Full Time Civilian Employees	Total Employees
Bluffdale PD	17,826	0.79	14	0	14
Alta Marshal	378	21.16	4	4	8
West Valley PD	135,887	1.93	217	45	262
Granite School District PD	0	0.00	24	7	31
United Fire Authority Investigations	0	0.00	6	1	7
University of Utah PD	0	No Data Submitted			
Cottonwood Heights PD	33,871	1.39	39	8	47
Herriman PD	56,312	0.75	37	5	42
Salt Lake County Total	1,174,717	1.80	1,742	376	2,118
San Juan County Sheriff	11,660	2.92	16	18	34
Blanding PD	3,663	1.64	5	1	6
San Juan County Total	15,323	2.61	21	19	40
Sanpete County Sheriff	9,872	6.28	26	36	62
Ephraim PD	7,450	1.07	7	1	8
Fairview PD	1,371	0.73	1	0	1
Fountain Green PD	1,177	0.85	1	0	1
Moroni PD	1,566	0.64	1	0	1
Mt. Pleasant PD	3,561	1.12	4	0	4
Spring City PD	1,090	0.92	1	0	1
Gunnison Valley PD	5,124	0.98	4	1	5
Sanpete County Total	31,211	2.66	45	38	83
Sevier County Sheriff	10,052	5.97	23	37	60
Richfield PD	7,925	2.27	15	3	18
Aurora PD	1,056	0.95	1	0	1
Salina PD	2,624	1.52	4	0	4
Sevier County Total	21,657	3.83	43	40	83
Summit County Sheriff	31,751	3.31	66	39	105
Kamas PD	2,328	0.86	2	0	2
Park City PD	8,632	4.75	33	8	41

Law Enforcement Employees Per Agency					
Agency Name	Population	Full Time Employees Per 1,000	Full Time Law Enforcement Officer Employees	Full Time Civilian Employees	Total Employees
Summit County Total	42,711	3.47	101	47	148
Tooele County Sheriff	22,603	3.94	25	64	89
Tooele PD	36,527	1.20	37	7	44
Grantsville PD	12,468	1.36	15	2	17
Wendover PD	1,499	2.67	3	1	4
Stockton PD	688	5.81	3	1	4
Tooele County Total	73,785	2.14	83	75	158
Uintah County Sheriff	23,303	4.08	29	66	95
Vernal PD	10,606	2.07	20	2	22
Naples PD	2,126	2.35	4	1	5
Uintah County Total	36,035	3.39	53	69	122
Utah County Sheriff	67,426	6.04	166	241	407
American Fork PD	44,093	1.11	43	6	49
Lehi PD	72,654	0.84	56	5	61
Orem DPS	98,902	1.24	91	32	123
Payson PD	20,498	1.32	24	3	27
Pleasant Grove PD	38,803	0.82	28	4	32
Provo PD	117,041	1.95	198	30	228
Spanish Fork PD	41,605	1.01	38	4	42
Springville PD	33,728	1.22	30	11	41
Lone Peak PD	30,191	0.89	22	5	27
Salem PD	8,902	1.35	11	1	12
Santaquin PD	14,933	0.94	12	2	14
Brigham Young University PD	0	0.00	27	34	61
Lindon PD	11,218	1.52	15	2	17
Mapleton PD	11,068	0.99	10	1	11
Utah Valley University PD	0	0.00	13	6	19
Utah County Major Crimes Task Force	0	0.00	0	1	1
Utah County Attorney Investigations Division	0	0.00	5	0	5
Saratoga Springs PD	35,623	0.84	26	4	30

Law Enforcement Employees Per Agency					
Agency Name	Population	Full Time Employees Per 1,000	Full Time Law Enforcement Officer Employees	Full Time Civilian Employees	Total Employees
Utah County Total	646,685	1.87	815	392	1,207
Wasatch County Sheriff	17,564	3.64	33	31	64
Heber City PD	17,849	1.62	24	5	29
Wasatch County Total	35,413	2.63	57	36	93
Washington County Sheriff	13,723	11.80	44	118	162
St. George PD	91,673	1.78	115	48	163
Hurricane PD	19,776	1.57	28	3	31
La Verkin PD	4,491	1.34	5	1	6
Springdale PD	641	14.04	8	1	9
Washington City PD	30,622	1.27	28	11	39
Hildale PD	2,911	4.47	10	3	13
Dixie State University PD	0	0.00	7	1	8
Santa Clara-Ivins Public Safety	18,229	0.88	13	3	16
Washington County Total	182,066	2.46	258	189	447
Wayne County Sheriff	2,697	2.60	6	1	7
Wayne County Total	2,697	2.60	6	1	7
Weber County Sheriff	69,344	5.87	100	307	407
Ogden PD	88,309	1.88	129	37	166
Roy PD	39,849	1.08	39	4	43
South Ogden PD	17,266	1.56	22	5	27
North Ogden PD	20,960	1.24	20	6	26
Riverdale PD	8,876	2.48	19	3	22
Weber State University PD	0	0.00	11	3	14
Harrisville PD	7,029	1.56	10	1	11
Pleasant View PD	11,212	0.98	10	1	11
Weber Morgan Narcotics Strike Force	0	0.00	0	0	0
Weber County Total	262,845	2.77	360	367	727
Utah Transit Authority PD	0	0.00	72	21	93

Law Enforcement Employees Per Agency					
Agency Name	Population	Full Time Employees Per 1,000	Full Time Law Enforcement Officer Employees	Full Time Civilian Employees	Total Employees
Utah Division of Wildlife Resources	0	0.00	76	10	86
Utah State Parks and Recreation	0	0.00	58	1	59
Utah Highway Patrol	0	0.00	570	151	721
Motor Vehicle Enforcement Division	0	0.00	18	13	31
State Agency Total	0	0.00	794	196	990
Grand Total	3,249,879	2.49	5,414	2,686	8,100

*Some task forces report their employee counts under the originating or home agency.

Glossary

The following terms are defined according to the FBI's Uniform Crime Reporting program. These definitions may be found in the FBI's Summary Reporting System User Manual and the NIBRS User Manual located at ucr.fbi.gov.

Adult: An individual 18 years of age or older.

Aggravated Assault: An unlawful attack by one person upon another wherein the offender uses a weapon or displays it in a threatening manner, or the victim suffers obvious severe or aggravated bodily injury involving apparent broken bones, loss of teeth, possible internal injury, severe laceration, or loss of consciousness.

All Other Offenses: All crimes that are not Group A offenses and not included in one of the specifically named Group B crime categories, excluding traffic offenses. Agencies that submit Summary based data record all arrests that cannot be categorized under any other Part II category in "All Other Offenses".

American Indian or Alaska Native- Race: A person having origins in any of the original peoples of North and South America (including Central America) and who maintains cultural identification through tribal affiliation or community recognition. The other four categories of race are Asian, Black or African American, Native Hawaiian or Other Pacific Islander, and White.

Arson: To unlawfully and intentionally damage or attempt to damage any real or personal property by fire or incendiary device.

Asian- Race: A person having origins in any of the original peoples of the Far East, Southeast Asia, the Indian subcontinent including, for example, Cambodia, China, India, Japan, Korea, Malaysia, Pakistan, the Philippine Islands, Thailand, and Vietnam. The other four categories of race are American Indian or Alaska Native, Black or African American, Native Hawaiian or Other Pacific Islander, and White.

Bad Checks: Knowingly and intentionally writing and/or negotiating checks drawn against insufficient or nonexistent funds. Does not include counterfeit checks or forged checks.

Black or African American- Race: A person having origins in any of the black racial groups of Africa. The other four categories of race are American Indian or Alaska Native, Asian, Native Hawaiian or Other Pacific Islander, and White.

Blackmail: see Extortion/Blackmail

Bribery: The offering, giving, receiving, or soliciting of anything of value (e.g. a bribe, gratuity, or kickback) to sway the judgment or action of a person in a position of trust or influence.

Burglary/Breaking and Entering: The unlawful entry into a building or other structure with the intent to commit a felony or a theft.

Clearance: Incidents may be cleared by arrest or by exceptional means:

Clearance by arrest: An offense is cleared by arrest or solved for crime reporting purposes when at least one person is 1) arrested, 2) charged with the commission of the offense; and then turned over to the court for prosecution (whether following arrest, court summons, or police notice). Although no physical arrest is made, a clearance may occur when the offender is a person under 18 years of age and is cited to appear in juvenile court or before other juvenile authorities.

Clearance by Exception: The FBI's Uniform Crime Reporting Program states that "in certain situations, law enforcement is not able to follow the three outlined steps under 'clearance by arrest' to clear offenses known to them". However, "if the following questions can be answered 'yes', the offense is considered to be 'Cleared by Exception':

1. Has the investigation definitely established the identity of the offender?
2. Is there enough information to support an arrest, charge, and turning over to the court for prosecution?
3. Is the exact location of the offender known so that the subject could be taken into custody now?
4. Is there some reason outside law enforcement control that precludes arresting, charging, and prosecuting the offender?

Some examples of exceptional clearance situations (these examples are not all inclusive):

- Death of the offender (suicide, killed by law enforcement, murder-suicide situation, natural causes)
- Deathbed confession by offender
- Offender already in custody or serving sentence for another offense
- Extradition denied
- Victim refuses to cooperate in prosecution
- The handing over of a juvenile offender to his/her parents in instances involving minor offenses where no referral is made to juvenile court

Consumable Goods: Expendable items used by humans for nutrition, enjoyment, or hygiene (e.g., food, non-alcoholic beverages, grooming products, cigarettes, firewood, etc.)

Counterfeiting/Forgery: The altering, copying, or imitation of something, without authority or right, with the intent to deceive or defraud by passing the copy or thing altered or imitated as that which is original or genuine; or, the selling, buying, or possession of an altered, copied, or imitated thing with the intent to deceive or defraud.

Crime Rate Per 1,000: Number of crimes committed for every 1,000 residents. Breaking down the number of crimes by size of population is one way to gauge how an agency's crime rates compare with those of other agencies. Crime Rate per 1,000 is calculated by dividing the

agency's number of crimes by the agency's population and multiplying the result by 1,000.
 $((\text{Crimes}/\text{Population}) * 1,000)$

Curfew/Loitering/Vagrancy Violations: The violation of a court order, regulation, ordinance, or law requiring the withdrawal of persons from the streets or other specified areas; prohibiting persons from remaining in an area or place in an idle or aimless manner; or prohibiting persons from going place to place without visible means of support.

Dangerous Nonnarcotic Drugs: The drug category "Dangerous Non-narcotic Drugs" includes drugs such as barbiturates, Benzedrine, etc.

Destruction/Damage/Vandalism of Property: To willfully or maliciously destroy, damage, deface, or otherwise injure real or personal property without the consent of the owner or the person having custody or control of it.

Disorderly Conduct: Any behavior that tends to disturb the public peace or decorum, scandalize the community, or shock the public sense of morality.

Driving Under the Influence: Driving or operating a motor vehicle or common carrier while mentally or physically impaired as the result of consuming an alcoholic beverage or using a drug or narcotic. This offense includes driving while intoxicated and operating an airplane, boat, bus, streetcar, train, etc., while under the influence.

Drug/Narcotic Offenses: The violation of laws prohibiting the production, distribution, and/or use of certain controlled substances and the equipment or devices utilized in their preparation and/or use.

Drug/Narcotic Violations: The unlawful cultivation, manufacture, distribution, sale, purchase, use, possession, transportation, or importation of any controlled drug or narcotic substance.

Drug Equipment Violations: The unlawful manufacture, sale, purchase, possession, or transportation of equipment or devices utilized in preparing and/or using drugs or narcotics.

Drunkenness: To drink alcoholic beverages to the extent that one's mental faculties and physical coordination are substantially impaired. This offense does not include Driving Under the Influence, but does include drunk and disorderly, common drunkard, habitual drunkard, and intoxication.

Embezzlement: The unlawful misappropriation by an offender to his/her own use or purpose of money, property, or some other thing of value entrusted to his/her care, custody, or control.

Extortion/Blackmail: To unlawfully obtain money, property, or any other thing of value, either tangible or intangible, through the use or threat of force, misuse of authority, threat of criminal prosecution, threat of destruction of reputation or social standing, or through other coercive means.

Family Offenses, Nonviolent: Unlawful, nonviolent acts by a family member (or legal guardian) that threaten the physical, mental, or economic well-being or morals of another family member and that are not classifiable as other offenses, such as Assault, Incest, and Statutory Rape. This offense includes: abandonment, desertion, neglect, nonsupport, nonviolent abuse, and nonviolent cruelty to other family members. It also includes the nonpayment of court-ordered alimony, as long as it is not illegal within the reporting jurisdiction.

Firearms: Weapons that fire a projectile by force of an explosion, e.g., handguns, rifles, shotguns, assault rifles, semiautomatics, homemade guns, flare guns, etc. This does not include “BB,” pellet, or gas-powered guns.

Fondling: The touching of the private body parts of another person for the purpose of sexual gratification, without the consent of the victim, including instances where the victim is incapable of giving consent because of his/her age or because of his/her temporary or permanent mental or physical incapacity. For NIBRS purposes, this falls under the category of “Sex Offenses”.

Fraud: The intentional perversion of the truth for the purpose of inducing another person or other entity in reliance upon it to part with something of value or to surrender a legal right.

Gambling Offenses: To unlawfully bet or wager money or something else of value; assist, promote, or operate a game of chance for money or some other stake; possess or transmit wagering information; manufacture, sell purchase, possess, or transport gambling equipment, devices, or goods; or tamper with the outcome of a sporting event or contest to gain a gambling advantage.

Group A Offenses: Agencies that submit data using the National Incident Based Reporting (NIBRS) system submit detailed data on 24 “Group A” Offenses, which include: Arson, Assault Offenses, Bribery, Burglary, Counterfeiting/Forgery, Destruction/Damage/Vandalism of Property, Drug/Narcotic Offenses, Embezzlement, Extortion/Blackmail, Fraud Offenses, Gambling Offenses, Homicide Offenses, Kidnapping/Abduction, Larceny/Theft Offenses, Motor Vehicle Theft, Pornography/Obscene Material, Prostitution Offenses, Robbery, Sex Offenses (Forcible), Sex Offenses (Non-forcible), Stolen Property Offenses, and Weapon Law Violations. In contrast, agencies that submit data using the Summary Based Reporting system only submit detailed data on the eight “Index Crimes”.

Group B Offenses: Agencies that submit data using the National Incident Based Reporting (NIBRS) system submit arrest data on the 10 “Group B Offenses” of Bad Checks, Curfew/Loitering/Vagrancy Violations, Disorderly Conduct, DUI, Drunkenness, Family Offenses (Nonviolent), Liquor Law Violations, Peeping Tom, Trespass, and All Other Offenses.

Hate Crime: A criminal offense committed against a person or property which is motivated, in whole or in part, by the offender's bias against a race, religion, ethnic/national origin group, sexual orientation group, or disability.

Hispanic- Ethnicity: All persons of Mexican, Puerto Rican, Cuban, Central or South American, or other Spanish culture or origin, regardless of race. The other category of ethnicity is Non-Hispanic.

Homicide (Murder and Non-Negligent Manslaughter): The willful non-negligent killing of one human being by another.

Household Goods: Items normally used to furnish a residence; furniture, appliances, utensils, air conditioning/heating equipment, mailboxes, household lighting, etc. This does not include radios, televisions, DVD or CD players, etc.

Incest: Non-forcible sexual intercourse between persons who are related to each other within the degrees wherein marriage is prohibited by law. For NIBRS purposes, this falls under the category of “Sex Offenses, Non-Forcible/Consensual”.

Index Crimes: “Index Crimes” (also referred to as “Part I Crimes”) are the offenses of Homicide, Rape, Robbery, Aggravated Assault, Burglary, Larceny/Theft, Motor Vehicle Theft, and Arson.

Intimidation: To unlawfully place another person in reasonable fear of bodily harm through the use of threatening words and/or other conduct but without displaying a weapon or subjecting the victim to actual physical attack. This offense includes stalking. An offender can make threats associated with intimidation in person, over the phone, or in writing.

Jewelry/Precious Metals: Articles made of gold, silver, precious stones, etc. used for personal adornment e.g. bracelets, necklaces, rings, watches, platinum, loose gems, etc.

Juvenile: An individual 17 years of age or younger.

Kidnapping/abduction: The unlawful seizure, transportation, and/or detention of a person against his/her will or of a minor without the consent of his/her custodial parent(s) or legal guardian. This offense includes hostage and parental abduction situations.

Knife/Cutting Instrument: Any device that may be used as a knife or a cutting instrument, including, but not limited to: knives, razors, hatchets, axes, cleavers, scissors, glass, broken bottles, ice picks, etc.

Larceny/Theft: The unlawful taking, carrying, leading, or riding away of property from the possession or constructive possession of another person.

Liquor Law Violations: The violation of laws or ordinances prohibiting the manufacture, sale, purchase, transportation, possession, or use of alcoholic beverages. Does not include the separate offenses of Driving Under the Influence or Drunkenness.

Livestock: Domesticated animals raised for home use or profit e.g. cattle, chickens, hogs, horses, sheep, and bees. Household pets such as dogs and cats are only classified under this

category if they are commercially raised for profit. Animals raised and/or used for illegal gambling, e.g., dogs, roosters, etc. would also fall under this designation.

Motor Vehicle: A self-propelled vehicle that runs on the surface of land and not on rails e.g., automobiles, buses, recreational vehicles, trucks, motorcycles, etc.

Motor Vehicle Theft: The theft of a motor vehicle.

Murder: see Homicide

National Incident Based Reporting (NIBRS): Incident Based Reporting (IBR or NIBRS) uses computerized data systems to collect details about the offenses, victims, offenders, property, and arrests involved in each crime incident. Because it gathers more detailed data than the traditional Summary reporting program, it is possible to analyze various aspects of the crime which is occurring in our society, and provide law enforcement administrators, elected officials, and other planners and policy makers with the precise information they need.

Native Hawaiian or Other Pacific Islander- Race: A person having origins in any of the original peoples of Hawaii, Guam, Samoa, or other Pacific Islands, e.g., individuals who are Carolinian, Fijian, Kosraean, Melanesian, Micronesian, Northern Mariana Islander, Palauan, Papua New Guinean, Ponapean (Pohnpelan), Polynesian, Solomon Islander, Tahitian, Tarawa Islander, Tokelauan, Tongan, Trukese (Chuukese), and Yapese. The other four categories of race are American Indian or Alaska Native, Asian, Black or African American, and White.

Negligent Manslaughter (Manslaughter by Negligence): The killing of another person through negligence. Includes killings resulting from hunting accidents, gun cleaning, children playing with guns etc., but does not include deaths of persons due to their own negligence, accidental deaths not resulting from gross negligence, and accidental traffic fatalities.

Non-Hispanic- Ethnicity: All persons, regardless of race, who do not fit the definition of the Hispanic ethnic group.

Opium or Cocaine and their Derivatives: The drug category “Opium or Cocaine and their Derivatives” includes the drugs of opium, cocaine, morphine, heroin, codeine, and other similar narcotics.

Part I Crimes: Part I Crimes (also referred to as “Index Crimes”) are the offenses of Homicide, Rape, Robbery, Aggravated Assault, Burglary, Larceny/Theft, Motor Vehicle Theft, and Arson.

Part II Crimes: Part II Crimes encompass all other crime classifications outside those defined as Part I Crimes. Agencies that submit Summary based data collect only arrest data for Part II Crimes. Part II crimes include: Simple Assaults, Counterfeiting/Forgery, Fraud, Embezzlement, Stolen Property Offenses, Vandalism, Weapons Offenses, Prostitution and Commercialized Vice, Sex Offenses (except rape, prostitution), Drug Abuse Violations, Gambling, Family Offenses (non-violent), DUI, Liquor Laws, Drunkenness, Disorderly Conduct, Vagrancy, Curfew and Loitering, and All Other Offenses.

Peeping Tom: To secretly look through a window, doorway, keyhole, or other aperture for the purpose of voyeurism.

Personal Weapons: Hands, fists, feet, arms, teeth, etc.

Pornography/Obscene Material: The violation of laws or ordinances prohibiting the manufacture, publishing, sale, purchase, or possession of sexually explicit material, e.g., literature or photographs.

Property Crimes: The offenses of Burglary, Larceny/Theft, Motor Vehicle Theft, and Arson.

Prostitution: To engage in commercial sex acts for anything of value.

Prostitution- Assisting or Promoting: To solicit customers or transport persons for prostitution purposes; to own, manage, or operate a dwelling or other establishment for the purpose of providing a place where prostitution is performed; or to otherwise assist or promote prostitution.

Prostitution Offenses: To unlawfully engage in or promote sexual activities for anything of value.

Rape: The carnal knowledge of a person, without the consent of the victim, including incidents where the victim is incapable of giving consent because of his/her age or because of his/her temporary or permanent mental or physical incapacity. As defined by the FBI UCR Program, rape is the penetration, no matter how slight, of the vaginal or anus with any body part or object, or oral penetration by a sex organ of another person, without the consent of the victim.

Robbery: The taking or attempting to take anything of value under confrontational circumstances from the control, custody, or care of another person by force or threat of force or violence and/or by putting the victim in fear of immediate harm.

Runaway: A person under 18 years of age who has left home without the permission of his/her parent(s) or legal guardian. **The FBI no longer collects runaway data as part of the FBI's UCR program.**

Sex Offenses: Any sexual act directed against another person, without the consent of the victim, including instances where the victim is incapable of giving consent. In NIBRS this includes the categories of Rape, Sodomy, Sexual Assault with an Object, and Fondling.

Sex Offenses, Non-Forcible or Consensual: Unlawful, non-forcible sexual intercourse. In NIBRS this includes the categories of Incest and Statutory Rape.

Sexual Assault with an Object: To use an object or instrument to unlawfully penetrate, however slightly, the genital or anal opening of the body of another person, without the consent of the victim, including instances where the victim is incapable of giving consent

because of his/her age or because of his/her temporary or permanent mental or physical incapacity. For NIBRS purposes, this falls under the category of “Sex Offenses”.

Simple Assault: An unlawful physical attack by one person upon another where neither the offender displays a weapon, nor the victim suffers obvious severe or aggravated bodily injury involving apparent broken bones, loss of teeth, possible internal injury, severe laceration, or loss of consciousness.

Simple Assault is NOT considered an “Index Crime” and simple assaults are not included in the breakdowns of “Index Crimes” or analyses of aggravated assaults. See the definition of Aggravated Assault.

Sodomy: Oral or anal sexual intercourse with another person, without the consent of the victim, including instances where the victim is incapable of giving consent because of his/her age or because of his/her temporary or permanent mental or physical incapacity. For NIBRS purposes, this falls under the category of “Sex Offenses”.

Statutory Rape: Non-forcible sexual intercourse with a person who is under the statutory age of consent. For NIBRS purposes, this falls under the category of “Sex Offenses, Non-Forcible”.

Stolen Property Offenses: Receiving, buying, selling, possessing, concealing, or transporting any property with the knowledge that it has been unlawfully taken, as by burglary, embezzlement, fraud, larceny, robbery, etc.

Synthetic Narcotics: The drug category “Synthetic Narcotics” includes all manufactured narcotics which can cause true drug addiction (Demerol, methadone, etc.).

Theft: see Larceny/Theft

Total Crime Index: Total number of “Index Crimes” or “Part I Crimes” reported by an agency.

Trespass of Real Property: To unlawfully enter land, a dwelling, or other real property.

Uniform Crime Reporting (UCR): The FBI’s UCR program is a nationwide, cooperative statistical effort of law enforcement agencies reporting data on offenses reported or known. The UCR program provides a nationwide view of crime based on the submission of statistics by law enforcement agencies throughout the country. Data submitted in the Summary based program is mostly limited to the reporting of known “Index Crimes” and criminal arrest data. Data submitted in the National Incident Based Reporting (NIBRS) program gathers more detailed data than does the Summary based program. The FBI has determined to transition to a solely NIBRS reporting system by January 1, 2021.

Vagrancy: see Curfew/Loitering/Vagrancy Violations.

Vandalism: see Destruction/Damage/Vandalism of Property.

Violent Crimes: The offenses of Homicide, Rape, Robbery, and Aggravated Assault.

Weapon Law Violations: The violation of laws or ordinances prohibiting the manufacture, sale, purchase, transportation, possession, concealment, or use of firearms, cutting instruments, explosives, incendiary devices, or other deadly weapons.

White- Race: A person having origins in any of the original peoples of Europe, the Middle East, or North Africa. The other four categories of race are American Indian or Alaska Native, Asian, Black or African American, and Native Hawaiian or Other Pacific Islander.

Contact Information



Utah Department of Public Safety

Utah Bureau of Criminal Identification

Address

3888 West 5400 South
Taylorsville, UT 84129

Website

bci.utah.gov